





















Municipal Voting Districts 2013



City of Stamford

Municipal Voting Districts


-  District 1
-  District 2
-  District 3
-  District 4
-  District 5
-  District 6
-  District 7
-  District 8
-  District 9
-  District 10
-  District 11
-  District 12
-  District 13
-  District 14
-  District 15
-  District 16
-  District 17
-  District 18
-  District 19
-  District 20

1:12,000

1 inch = 1,000 feet

0 1,000 2,000 4,000 6,000 8,000 Feet

0 0.25 0.5 1 1.5 2 Miles



The information displayed on this map is for general reference purposes only. The City of Stamford assumes no legal responsibility for the information contained herein. Questions regarding voting districts should be referred to the City of Stamford Registrar of Voters Office. Map created 03/23/12, City of Stamford GIS, Technology Management Services.