



Map Room

Map. Ref. 518




Digitized by the Internet Archive  
in 2012 with funding from  
National Library of Scotland



Vol. 60





ORDNANCE SURVEY OF SCOTLAND.

---

BOOK OF REFERENCE TO THE PLAN

OF THE

P A R I S H O F T A I N

IN THE

COUNTIES OF ROSS AND CROMARTY,  
(DETACHED, NOS. 1, 2, 3, & 4.)

CONTAINING 21606·255 ACRES.

---

MAJOR-GENERAL SIR HENRY JAMES, R.E., F.R.S., F.G.S., &c.,  
SUPERINTENDENT OF THE SURVEY.



LONDON:

PRINTED BY GEORGE E. EYRE AND WILLIAM SPOTTISWOODE,  
PRINTERS TO THE QUEEN'S MOST EXCELLENT MAJESTY.  
FOR HER MAJESTY'S STATIONERY OFFICE.

1872.

*Price Two Shillings and Sixpence.*

[7142.-50.-12/72.]





LIV

*Published in*

## EXPLANATORY REMARKS.

The scale of the Parish Plans is the 1-2500th of the actual length on the ground, and is equal to 25·344 inches to a mile, or 3·157 chains to an inch, which is very approximately equal to one square inch to one acre, the square of 1·0018 inch being equal to one acre.

The length of each sheet is 1½ miles, and the width 1 mile, the area of each sheet is therefore 960 acres.

Each enclosure has a reference number to the area which is given in this Book.

The Braces (*f*) on the plans are to indicate that the spaces so braced are included under the same reference number.

The Altitudes in feet above the Mean Level of the Sea are written thus—31·4.

The Scale of the Plans of the County is 6 inches to a mile, and each sheet contains the same area as 16 sheets of the Parish Plans. There is therefore a double reference number to each sheet, as VI. 9., the Roman Numerals referring to the County Plans, the Arabic Figures to the Parish Plans.

The following are the characters employed on the Ordnance Plans on the Scales of 1-2500, and 6 inches to a mile :—

County Names .....	<b>C</b>	Hundreds or Wards .....	<b>W</b>
Parishes .....	<b>P</b>	Townships .....	<b>T</b>
Extra Parochial .....	<b>E</b>	Division of Townships .....	<b>T</b>
Antiquities .....		<div style="display: flex; align-items: center;"> <div style="font-size: 3em; margin-right: 5px;">}</div> <div> <p style="margin: 0;">ROMAN</p> <p style="margin: 0;"><i>Druidical or Saxon</i></p> <p style="margin: 0;"><i>Norman or Subsequent</i></p> </div> </div>	

The descriptions of the boundaries are shown by the following initials :—

Centre of Stream .....	<i>C.S.</i>	Centre of Fence .....	<i>C.F.</i>
Centre of Road .....	<i>C.R.</i>	Top of Cop .....	<i>T.C.</i>
Side of Stream or Drain ...	<i>S.S.</i> or <i>S.D.</i>	Centre of Wall .....	<i>C.W.</i>
Root of Hedge .....	<i>R.H.</i>	Defaced .....	<i>Def.</i>
Face of Wall .....	<i>F.W.</i>	Track of Stream .....	<i>T.S.</i>
Undefined .....			<i>Und.</i>

Where a change occurs in the boundaries, the symbol [o—o] is used to show the part at which the change takes place.

N.B.—To convert Decimal Fractions of an Acre into Roods and Perches, multiply the decimal first by 4 and then by 40, preserving the same number of decimals in the product.

Examples—	Acres. 633·357	Acres. 527·013
	4	4
	-----	-----
	1·428	·052
	40	40
	-----	-----
A. R. P.	17·120	2·080
633 1 17		527 0 2

## TABLE

FOR CONVERTING DECIMAL PARTS OF AN ACRE INTO ROODS AND PERCHES.

Perch.	0 Rood.	1 Rood.	2 Roods.	3 Roods.	Perch.	0 Rood.	1 Rood.	2 Roods.	3 Roods.
0	·000	·250	·500	·750	21	·131	·381	·631	·881
1	·006	·256	·506	·756	22	·137	·387	·637	·887
2	·012	·262	·512	·762	23	·144	·394	·644	·894
3	·019	·269	·519	·769	24	·150	·400	·650	·900
4	·025	·275	·525	·775	25	·156	·406	·656	·906
5	·031	·281	·531	·781	26	·162	·412	·662	·912
6	·037	·287	·537	·787	27	·169	·419	·669	·919
7	·044	·294	·544	·794	28	·175	·425	·675	·925
8	·050	·300	·550	·800	29	·181	·431	·681	·931
9	·056	·306	·556	·806	30	·187	·437	·687	·937
10	·062	·312	·562	·812	31	·194	·444	·694	·944
11	·069	·319	·569	·819	32	·200	·450	·700	·950
12	·075	·325	·575	·825	33	·206	·456	·706	·956
13	·081	·331	·581	·831	34	·212	·462	·712	·962
14	·087	·337	·587	·837	35	·219	·469	·719	·969
15	·094	·344	·594	·844	36	·225	·475	·725	·975
16	·100	·350	·600	·850	37	·231	·481	·731	·981
17	·106	·356	·606	·856	38	·237	·487	·737	·987
18	·112	·362	·612	·862	39	·244	·494	·744	·994
19	·119	·369	·619	·869	40	·250	·500	·750	1·000
20	·125	·375	·625	·875					

# PARISH OF TAIN,

IN THE

## COUNTIES OF ROSS AND CROMARTY

(DETACHED, Nos. 1, 2, 3, AND 4).

No. on Plan.	Area in Acres.	Remarks.	No. on Plan.	Area in Acres.	Remarks.
1	·275	Houses, garden, and yard.	34	·323	Arable.
2	3·143	Whins, rough pasture, &c.	35	9·039	Arable.
3	6·802	Arable, &c.	36	·145	Pool.
4	30·208	Sand (foreshore).	37	15·414	Arable, rough pasture, &c.
5	1·049	Arable.	38	·809	Old quarry and rough pasture.
6	7·334	Arable.	39	20·424	Arable.
7	17·384	Whins and pasture.	40	12·375	Road.
8	7·507	Arable.	41	2·261	Arable and rough pasture.
9	4·031	Road.	42	9·451	Arable.
10	32·485	Pasture and whins.	43	1·213	Rough pasture, &c.
11	·081	Pool.	44	16·137	Arable and rough pasture.
12	28·638	Pasture and whins.	45	2·673	Arable, &c.
13	16·593	Arable.	45a	7·066	Tain Scalps.
14	·253	Arable and rough pasture.	46	1·557	Loch.
15	·654	Embankment.	46a	·969	Loch.
16	6·473	Rough pasture, &c.	47	3·028	Loch.
17	2·357	Quarry, trees, &c.	48	23·505	Loch na Muie.
18	·461	Wood.	49	29·154	Loch nan Tunnae.
19	3·985	Arable, rough pasture, &c.	50	1728·358	Heathy pasture, &c.
20	12·126	Arable.	51	12·956	Sand (foreshore).
21	7·931	Arable.	52	5·845	Rough pasture, &c.
22	14·187	Arable.	53	16·576	Rough pasture, wood, &c.
23	·528	Yard, &c.	54	15·430	Rough pasture and trees.
24	·154	House, gardens, &c.	55	1·121	Wood.
25	2·296	Arable.	56	5·257	Wood.
26	·458	Road.	57	8·415	Wood, &c.
27	·138	House, garden, &c.	58	33·720	Wood.
28	28·243	Arable, rough pasture, &c.	59	217·340	Rough pasture and trees.
29	11·273	Arable.	60	2·228	Wood.
30	26·662	Arable.	61	2·221	Wood.
31	3·669	Rough pasture.	62	84·311	Rough pasture, trees, &c.
32	1·462	Houses, yards, garden, &c.			
33	·577	Stackyard.			

## PARISH OF TAIN.

No. on Plan.	Area in Acres.	Remarks.	No. on Plan.	Area in Acres.	Remarks.
63	19·624	Arable.	103	112·855	Wood, &c.
64	23·114	Arable.	104	4·094	Wood, &c.
65	29·257	Arable and rough pasture.	105	8·436	Rough pasture and trees.
66	32·345	Arable.	106	1·738	Wood, &c.
67	43·873	Arable, house, and yard.	107	7·864	Arable and trees.
		Road.	108	5·311	Arable and trees.
68	3·331	Wood, &c.	109	2·905	Road.
69	16·877	Wood, &c.	110	·149	Houses and garden.
70	1·712	Wood, &c.	111	11·807	Arable and trees.
71	20·698	Arable and rough pasture.	112	8·816	Arable.
		Rough pasture.	113	7·157	Arable, rough pasture, &c.
72	·258	Whins, heathy pasture, &c.	114	·463	Wood.
73	86·245	Heathy pasture and trees.	115	5·492	Arable, &c.
74	15·024	Rough pasture.	116	·924	Wood.
		Heathy pasture and trees.	117	9·837	Arable and rough pasture.
75	14·963	Wood, &c.	118	2·067	Wood, &c.
76	24·799	Wood, heathy pasture, &c.	119	9·658	Arable and trees.
77	34·586	Wood.	120	·524	Houses, garden, &c.
78	11·894	Wood, rough pasture, &c.	121	1·104	Houses, yards, garden, &c.
		Wood.	122	1·788	Wood, &c.
79	·543	Wood, rough pasture, &c.	123	·192	Mill dam.
80	6·574	Wood.	124	23·109	Arable, trees, &c.
81	·439	Black Pond.	125	11·560	Arable.
82	3·418	Ornamental ground.	126	7·720	Arable and trees.
83	3·038	Houses, yards, gardens, &c.	127	9·664	Arable and trees.
84	2·695	Stackyard.	128	2·366	Houses, yards, garden, &c.
		Wood, &c.	129	10·765	Arable and trees.
85	1·255	Wood, &c.	130	·665	Arable.
86	·405	Wood, &c.	131	·689	Houses, yards, gardens, &c.
87	2·157	Heathy pasture, wood, &c.	132	·910	Arable.
88	21·324	Road.	133	·853	Arable.
89	·598	Arable and trees.	134	1·373	Arable.
90	12·823	Arable and trees.	135	11·302	Rough pasture, trees, &c.
91	13·161	Arable and trees.	136	·190	House, garden, &c.
92	12·902	Rough pasture, trees, and road.	137	3·177	Arable, rough pasture, &c.
93	1·522	Arable, &c.			
94	1·581	Orchard and house.	138	·300	Arable.
95	1·937	Garden.	139	1·132	Arable.
96	1·930	Houses, ornamental ground, and yards.	140	112·928	Heathy pasture and whins.
97	5·043	Ornamental ground.	141	23·178	Wood, &c.
98	8·458	Arable and trees.	142	·730	Whins, &c.
99	11·824	Arable, trees, &c.	143	45·162	Arable, &c.
100	4·948	Wood, &c.	144	12·661	Arable, &c.
101	4·312	Wood, &c.	145	·470	House, yards, &c.
102	5·571	Wood, &c.			

PARISH OF TAIN.

3

No. on Plan.	Area in Acres.	Remarks.	No. on Plan.	Area in Acres.	Remarks.
146	18·871	Arable and stones.	193	82·092	Rough pasture, whins, &c.
147	·778	Mill dam.			
148	·993	Arable.	194	82·997	Arable, &c.
149	1·507	Arable, &c.	195	·285	Houses and yard.
150	66·927	Arable, &c.	196	130·795	Rough pasture, whins, &c.
151	1·328	Houses, wood, gar- dens, &c.	197	5·582	Arable.
152	30·882	Highland Railway (part of).	198	8·672	Arable.
153	21·606	Arable.	199	49·105	Arable, &c.
154	15·560	Arable, &c.	200	2·319	Arable, &c.
155	2·675	Arable.	201	25·944	Rough pasture, whins, &c.
156	5·622	Rough pasture, &c.	202	2·588	Rough pasture and whins.
157	13·313	Arable.			
158	11·631	Arable, &c.	203	·252	House, garden, &c.
159	22·749	Arable, trees, &c.	204	6·440	Pasture, &c.
160	2·672	Arable, trees, &c.	205	1·287	Arable.
161	·316	Houses, yard, &c.	206	1·815	Pasture.
162	·420	Houses, garden, &c.	207	16·417	Heathy pasture and whins.
163	·437	Houses, gardens, &c.			
164	5·505	Arable.	208	2·596	Arable.
165	1·347	Arable.	209	·119	Houses and stackyard.
166	2·178	Arable, &c.	210	·422	Arable.
167	6·938	Arable.	211	11·914	Arable and rough pasture.
168	7·518	Arable.			
169	4·105	Arable.	212	4·975	Arable.
170	·743	Arable.	213	66·989	Arable.
171	·612	Arable.	214	35·361	Arable.
172	2·268	House and orna- mental ground.	215	2·204	Rough pasture.
173	1·389	Arable, &c.	216	10·357	Rough pasture, &c.
174	·310	Houses, gardens, &c.	217	·875	Fendom Burn.
175	·714	Road.	218	4·690	Arable.
176	·651	Arable.	219	1·848	Rough pasture, &c.
177	1·220	Road.	220	·387	Houses, yards, &c.
178	·442	Houses, garden, &c.	221	62·105	Arable, &c.
179	6·287	Arable, &c.	222	3·882	Pasture.
180	6·087	Arable, &c.	223	2·212	Pasture.
181	1·759	Arable.	224	7·539	Arable.
182	7·222	Arable, &c.	225	6·662	Arable.
183	·840	Rough pasture.	226	7·205	Arable.
184	9·169	Rough pasture, &c.	227	·277	Island (rough pas- ture).
185	4·365	Pasture, &c.	228	73·408	Rough pasture, &c.
186	8·004	Arable, &c.	229	·423	Island (rough pas- ture).
187	·619	Road.			
188	·876	Arable.	230	·457	Island (rough pas- ture).
189	1·462	Houses, yards, gar- dens, &c.	231	8·568	Loch Pres an Uisg.
190	·630	Road.	232	2·145	Loch Lapagial.
191	21·532	Arable, &c.	233	·211	Pool.
192	·260	Houses, garden, and yard.	234	5·651	Lochan Uaine.
			235	1700·963	Rough pasture, &c.

## PARISH OF TAIN.

No. on Plan.	Area in Acres.	Remarks.	No. on Plan.	Area in Acres.	Remarks.
236	·285	Loch.	274	27·257	Arable, &c.
237	1·525	Arable.	275	·878	Road.
238	·605	Arable.	276	17·491	Arable, &c.
239	81·437	Heathy pasture and trees.	277	·166	House and garden.
240	64·799	Wood, rough pasture, &c.	278	1·306	Houses, wood, garden, &c.
241	·987	Arable and ruins.	279	33·129	Arable, &c.
242	·199	Arable.	280	2·021	Wood, &c.
243	1·569	Arable.	281	18·742	Arable and heathy pasture.
244	2·083	Arable.	282	9·610	Arable and heathy pasture.
245	1·781	Arable.	283	1·804	Heathy pasture.
246	1·076	Rough pasture, trees, &c.	284	3·074	Arable, &c.
247	46·737	Heathy pasture.	285	11·854	Wood.
248	9·241	Wood, &c.	286	10·676	Arable, &c.
249	1·759	Arable.	287	6·472	Arable, whins, &c.
250	4·550	Wood, &c.	288	5·421	Whins, &c.
251	21·940	Heathy pasture and trees.	289	3·278	Wood.
252	9·703	Wood, &c.	290	14·972	Heathy pasture and wood.
253	3·997	Arable, rough pasture, &c.	291	7·811	Arable, &c.
254	5·587	Arable, rough pasture, &c.	292	7·536	Arable.
255	81·662	Wood and heathy pasture.	293	2·495	Arable.
256	58·437	Wood, arable, &c.	294	·849	Arable, &c.
257	16·104	Wood.	295	1·678	Arable.
258	99·550	Wood, &c.	296	5·108	Arable, &c.
259	8·635	Arable.	297	·868	House, yard, rough pasture, &c.
260	7·905	Arable.	298	1·853	Arable.
261	·634	Road.	299	14·565	Arable, &c.
262	2·148	Arable.	300	·430	House, wood, garden, &c.
263	1·197	Houses, yard, garden, and ornamental ground.	301	15·205	Arable.
264	·316	Stackyard.	302	6·726	Arable, &c.
265	7·794	Wood and heathy pasture.	303	17·378	Arable, &c.
266	4·996	Arable.	304	5·166	Road.
267	12·684	Arable, rough pasture, &c.	305	·748	House, yard, garden, &c.
268	12·587	Arable, rough pasture, &c.	306	8·633	Arable, whins, &c.
269	17·401	Heathy pasture, trees, and whins.	307	2·414	Heathy pasture, &c.
270	34·462	Heathy pasture, trees, &c.	308	1·516	Rough pasture, &c.
271	1·454	Arable, &c.	309	45·656	Arable, &c.
272	38·870	Wood.	310	8·463	Arable.
273	16·121	Arable, &c.	311	·750	Wood, &c.
			312	2·049	Houses, yards, rough pasture, &c.
			313	3·691	Arable.
			314	·678	Garden.
			315	22·765	Arable, trees, &c.
			316	40·064	Arable, &c.
			317	25·548	Arable, whins, &c.



PARISH OF TAIN.

No. on Plan.	Area in Acres.	Remarks.	No. on Plan.	Area in Acres.	Remarks.
318	·700	Houses, arable, &c.	365	7·250	Nursery.
319	1·775	Rough pasture, whins, &c.	366	6·189	Arable and trees.
320	9·314	Arable.	367	2·559	Arable and trees.
321	2·831	Arable, &c.	368	2·117	Houses, garden, ornamental ground, &c.
322	1·203	Houses, garden, and yards.	369	4·690	Arable, &c.
323	1·374	Arable, &c.	370	4·490	Arable, &c.
324	·170	Houses, gardens, &c.	371	2·587	Rough pasture, &c.
325	·279	Arable.	372	8·433	Arable.
326	23·253	Arable, &c.	373	1·123	Road.
327	3·085	Arable, &c.	374	·488	Arable.
328	17·593	Arable, &c.	375	1·042	Arable and trees.
329	9·820	Arable.	376	·778	Arable and trees.
330	27·617	Arable and trees.	377	24·464	Arable, &c.
331	17·742	Arable.	378	1·097	Arable, &c.
332	4·527	Arable.	379	·763	Arable.
333	5·848	Arable.	380	·738	Arable, &c.
334	6·328	Arable, &c.	381	5·215	Arable, rough pasture, &c.
335	·104	House, garden, &c.	382	·179	Stream.
336	1·957	Arable.	383	3·519	Pasture.
337	·077	House, &c.	384	·731	Rough pasture.
338	1·026	Road.	385	5·603	Arable, &c.
339	·159	House, &c.	386	1·150	Rough pasture, whins, &c.
340	23·414	Arable, &c.			
341	·772	Arable.	387	2·230	Houses, yards, gardens, and ornamental ground.
342	9·217	Arable, trees, &c.			
343	·998	Houses, yards, garden, &c.	388	3·127	House, rough pasture, &c.
344	5·725	Arable, &c.			
345	2·290	Arable.	389	·242	Pool.
346	6·449	Arable.	389a	·170	Sheepfold.
347	6·304	Arable.	390	16·674	Arable, &c.
348	9·891	Arable, &c.	391	14·997	Arable, &c.
349	10·838	Arable, &c.	392	·503	Arable.
350	12·683	Arable.	393	2·737	Arable, &c.
351	9·726	Arable.	394	7·767	Rough pasture, whins, &c.
352	9·405	Arable, &c.			
353	1·802	Houses, yards, gardens, &c.	395	17·880	Arable and trees.
354	3·434	Houses, pasture, &c.	396	1·382	Garden.
355	4·928	Arable and trees.	397	·830	Wood.
356	8·535	Arable and trees.	398	1·220	Ornamental ground.
357	8·831	Arable.	399	1·589	Ornamental ground, house, &c.
358	78·886	Arable, rough pasture, whins, &c.	400	1·594	Houses, yards, garden, &c.
359	7·506	Arable, &c.	401	4·021	Ornamental ground.
360	46·915	Arable, &c.	402	15·458	Arable.
361	2·783	Road.	403	14·605	Arable and trees.
362	9·317	Arable.	404	·257	Wood.
363	12·762	Arable.	405	·850	House, rough pasture, &c.
364	24·420	Arable and trees.			

## PARISH OF TAIN.

No. on Plan.	Area in Acres.	Remarks.	No. on Plan.	Area in Acres.	Remarks.
406	·198	House, garden, &c.	446	6·209	Arable.
407	4·506	Rough pasture, &c.	447	1·987	Arable, rough pasture, houses, &c.
408	19·639	Arable.	448	5·174	Arable.
409	·147	House, yard, &c.	449	1·584	Arable.
410	40·271	Arable, &c.	450	4·914	Arable, &c.
411	·222	Rough pasture.	451	10·595	Heathy pasture, trees, &c.
412	·279	Houses and yard.	452	1·344	Heathy pasture and trees.
413	·223	Pool and sand.	453	2·071	Arable.
414	9·140	Arable and rough pasture.	454	3·025	Arable, &c.
415	15·966	Arable, &c.	455	1·323	Arable.
416	2·292	River Tain.	456	7·499	Arable.
416a	·230	Pool.	457	4·397	Arable, &c.
417	2·587	Whins.	458	1·918	Whins, heathy pasture, &c.
418	51·860	Arable, &c.	459	·095	House and gardens.
419	·342	House, garden, and yard.	460	·101	Pool.
420	2·237	Rough pasture and whins.	461	2·787	Arable.
421	8·864	Arable.	462	4·002	Heathy pasture and trees.
422	23·198	Arable, &c.	463	28·685	Wood, heathy pasture, &c.
423	84·039	Arable, &c.	464	·347	Arable.
424	·289	Rough pasture.	465	2·854	Arable, &c.
425	17·883	Arable.	466	14·174	Heathy pasture, trees, &c.
426	13·576	Arable and rough pasture.	467	3·350	Arable, &c.
427	1·705	Houses, rough pasture, garden, &c.	468	3·137	Heathy pasture, garden, house, &c.
428	·986	Heathy pasture and whins.	469	1·124	Arable, &c.
429	15·994	Arable, heathy pasture, &c.	470	2·516	Arable and rough pasture.
430	7·512	Arable.	471	·758	Rough pasture, &c.
431	6·424	Arable.	472	14·288	Arable, &c.
432	7·352	Arable.	473	1·324	Road.
433	·151	Houses, yard, &c.	474	1·750	Arable and heathy pasture.
434	15·915	Whins, heathy pasture, &c.	475	3·542	Arable, heathy pasture, &c.
435	1·212	Rough pasture, whins, &c.	476	2·106	Arable, whins, &c.
436	25·371	Arable, &c.	477	·237	Garden.
437	19·416	Arable, &c.	478	1·240	Houses, rough pasture, &c.
438	4·821	Arable.	479	3·913	Arable, &c.
439	2·249	Arable, &c.	480	5·012	Arable, &c.
440	·449	Houses, rough pasture, &c.	481	15·895	Arable, whins, &c.
441	1·360	Arable.	482	1·075	Houses, rough pasture, yards, &c.
442	2·596	Arable.	483	10·770	Road.
443	9·641	Whins, heathy pasture, &c.	484	1·885	Arable.
444	3·963	Arable.			
445	41·026	Arable, &c.			

PARISH OF TAIN.

No. on Plan.	Area in Acres.	Remarks.	No. on Plan.	Area in Acres.	Remarks.
485	3·939	Arable, &c.	523	·185	Houses, garden, and yard.
486	9·989	Arable.	523a	2·197	Road.
487	4·330	Heathy pasture, &c.	524	1·136	Arable, &c.
488	·346	Arable, houses, and yards.	525	·128	Houses, garden, and yard.
489	3·907	Arable.	526	7·647	Arable.
490	1·138	Road.	527	21·367	Arable, heathy pasture, &c.
491	8·485	Whins, heathy pasture, &c.	528	·091	Arable.
492	7·470	Arable.	529	2·712	Arable, &c.
493	·633	Arable.	530	1·061	Arable.
494	1·103	Arable.	531	6·082	Heathy pasture and trees.
495	1·160	Heathy pasture.	532	28·654	Arable.
496	·937	Pasture, houses, garden, &c.	533	15·117	Arable, &c.
497	8·050	Arable, &c.	534	2·563	Houses, heathy pasture, &c.
498	·259	Arable, &c.	535	·511	Arable, &c.
499	26·192	Rough pasture, whins, &c.	536	9·217	Arable and heathy pasture.
500	8·303	Arable.	537	4·220	Arable, heathy pasture, &c.
501	4·886	Arable, &c.	538	1·934	Arable.
502	27·946	Whins, heathy pasture, &c.	539	5·515	Arable.
503	2·227	Pasture.	540	1·300	Heathy pasture and whins.
504	1·812	Rough pasture.	541	2·181	Arable.
505	3·325	Arable.	542	7·477	Heathy pasture and whins.
506	12·856	Arable, &c.	543	50·364	Arable.
507	1·528	Heathy pasture, &c.	544	9·302	Arable, &c.
508	7·625	Arable.	545	2·820	Road.
509	10·377	Arable, &c.	546	33·857	Arable.
510	·829	Houses, yards, garden, and rough pasture.	547	·164	House and yards.
511	7·655	Arable, heathy pasture, &c.	548	3·639	Pasture and houses.
512	·491	Houses, yards, garden, and rough pasture.	549	8·249	Arable.
513	25·024	Arable, house, garden, &c.	550	4·816	Arable.
514	5·880	Arable, heathy pasture, and whins.	551	12·946	Whins, heathy pasture, &c.
515	·501	Arable.	552	17·699	Arable.
516	4·604	Arable, &c.	553	20·440	Arable.
517	2·953	Arable.	554	8·864	Arable, &c.
518	2·515	Arable, &c.	555	11·831	Heathy pasture and whins.
519	1·182	Heathy pasture and trees.	556	·402	Pool.
520	2·109	Arable.	557	25·027	Heathy pasture and whins.
521	19·818	Heathy pasture, trees, &c.	558	10·454	Arable.
522	7·771	Arable, &c.	559	10·140	Heathy pasture and whins.
			560	9·615	Heathy pasture and whins.

## PARISH OF TAIN.

No. on Plan.	Area in Acres.	Remarks.	No. on Plan.	Area in Acres.	Remarks.
561	1·662	Arable.	599	1·274	Pasture and heathy pasture.
562	8·644	Arable.	600	·564	Arable.
563	1·612	Arable.	601	·301	House, yard, &c.
563a	·205	Rough pasture, &c.	602	·595	Arable, &c.
564	·091	House, garden, &c.	603	·340	Arable.
565	2·231	Whins, &c.	604	·211	Garden and rough pasture.
566	·212	Houses, garden, &c.	605	7·071	Arable and heathy pasture.
567	2·144	Arable and rough pasture.	606	3·985	Arable, &c.
568	8·726	Whins, &c.	607	161·820	Heathy pasture, &c.
569	3·208	Arable.	608	4·518	Arable.
570	1·102	Road.	609	3·571	Arable and heathy pasture.
571	32·343	Arable.	610	1·177	Arable.
572	4·090	Arable, &c.	611	·271	Rough pasture.
573	·751	House, rough pasture, gardens, &c.	612	1·858	Arable, &c.
574	·503	Garden.	613	·391	Arable and trees.
575	·320	Road.	614	1·765	Arable and trees.
576	1·557	Houses, yards, rough pasture, &c.	615	·451	Arable.
577	10·523	Arable, &c.	616	·097	Garden.
578	6·599	Arable.	617	·333	Wood.
579	8·353	Arable.	618	2·089	Arable.
580	24·853	Arable.	619	3·147	Arable and heathy pasture.
581	35·396	Arable.	620	2·686	Arable, &c.
582	6·912	Arable.	621	1·738	Rough pasture, &c.
583	24·892	Arable.	622	14·373	Wood.
584	3·970	Rough pasture and whins.	623	·371	Stackyard.
585	8·679	Rough pasture and whins.	624	9·288	Arable, &c.
586	3·669	Rough pasture and whins.	625	4·809	Arable.
587	14·492	Rough pasture and whins.	626	12·567	Arable and trees.
588	9·083	Rough pasture and whins.	627	2·675	Arable, &c.
589	8·619	Pasture.	628	2·652	Arable, &c.
590	49·092	Arable.	629	1·397	Wood, &c.
591	2·616	Arable, heathy pasture, &c.	630	10·915	Arable, &c.
592	·230	Pasture, houses, &c.	631	2·521	Houses, arable, gardens, &c.
593	·299	Arable.	632	4·833	Arable.
594	·160	Arable.	633	6·135	Wood, &c.
595	7·856	Heathy pasture and marsh.	634	1·935	Heathy pasture, trees, &c.
596	2·122	Arable.	635	4·225	Arable, &c.
597	4·718	Arable, heathy pasture, &c.	636	·707	Arable.
598	3·577	Arable, heathy pasture, &c.	637	28·470	Wood.
			638	119·772	Wood, &c.
			639	3·886	Wood.
			640	5·313	Heathy pasture, &c.
			641	1·779	Wood, &c.
			642	·786	Arable, &c.
			643	5·935	Arable and trees.

## PARISH OF TAIN.

9

No. on Plan.	Area in Acres.	Remarks.	No. on Plan.	Area in Acres.	Remarks.
644	4·653	Arable and trees.	678	·099	House, garden, &c.
645	10·933	Wood, heathy pasture, &c.	679	·964	Arable, &c.
646	83·277	Wood.	680	·101	House, garden, and rough pasture.
647	119·612	Heathy pasture, trees, &c.	681	1·661	Wood, &c.
648	2·583	Road.	682	1·072	Houses, yards, &c.
649	13·782	Wood.	683	7·399	Arable, rough pasture, &c.
650	1·952	Heathy pasture, trees, &c.	684	70·861	Heathy pasture, &c.
651	1·921	Arable, &c.	685	4·251	Arable.
652	8·813	Houses, heathy pasture, trees, &c.	686	2·113	Heathy pasture, trees, &c.
653	1·940	Arable.	687	·648	Arable.
654	·652	Arable.	688	·321	Mill dam.
655	·502	Wood.	689	2·107	Wood, rough pasture, &c.
656	20·408	Heathy pasture, trees, &c.	690	·618	Arable.
657	1·992	Heathy pasture, wood, &c.	691	31·181	Wood, &c.
658	·399	Arable.	692	17·082	Heathy pasture and trees.
659	33·049	Heathy pasture, trees, &c.	693	50·925	Heathy pasture, trees, &c.
660	·919	Arable.	694	5·442	Rough pasture, trees, &c.
661	·866	Arable, heathy pasture, &c.	695	9·248	Arable.
662	·429	House, gardens, and yards.	696	9·574	Arable, &c.
663	2·814	Arable, heathy pasture, &c.	697	3·946	Arable, &c.
664	·650	Arable, heathy pasture, &c.	698	·401	Garden.
665	·204	Houses, yards, and rough pasture.	699	1·600	Rough pasture, trees, &c.
666	2·966	Arable, heathy pasture, &c.	700	3·070	Arable, houses, &c.
667	5·765	Arable, heathy pasture, &c.	701	·779	Wood, &c.
668	1·048	Arable.	702	9·451	Arable and trees.
669	·768	Heathy pasture.	703	9·729	Public road.
670	10·780	Arable, heathy pasture, &c.	704	2·638	Arable, trees, &c.
671	9·678	Arable, rough pasture, &c.	705	1·318	Houses, yards, garden, &c.
672	1·125	Garden, wood, &c.	706	30·150	Arable, &c.
673	1·116	Wood, pasture, &c.	707	5·587	Wood, &c.
674	6·868	Arable, rough pasture, &c.	708	2·044	Road.
675	7·604	Arable, &c.	709	7·830	Heathy pasture, trees, &c.
676	7·130	Wood, heathy pasture, &c.	710	26·597	Arable, trees, &c.
677	11·108	Arable, &c.	711	2·286	Arable.
			712	·638	Wood.
			713	·177	Reservoir.
			714	1·938	Heathy pasture, trees, &c.
			715	2·311	Arable.
			716	17·290	Arable.
			717	43·635	Arable, &c.
			718	7·341	Arable, house, &c.

No. on Plan.	Area in Acres.	Remarks.	No. on Plan.	Area in Acres.	Remarks.
719	1·447	Mill dam.	759	·698	Rough pasture, &c.
720	28·654	Heathy pasture, wood, &c.	760	1·554	Gravel pit, rough pasture, &c.
721	·999	Arable.	761	8·857	Arable and trees.
722	·548	Arable.	762	·867	Road.
723	21·252	Wood, rough pasture, &c.	763	6·828	Arable and trees.
724	5·143	Arable, &c.	764	5·417	Heathy pasture and trees.
725	2·953	Heathy pasture.	765	4·354	Arable, &c.
726	53·170	Wood, &c.	766	·833	Houses, yards, garden, rough pasture, &c.
727	1·422	Rough pasture.	767	1·808	Arable, &c.
728	12·696	Arable.	768	2·032	Arable and rough pasture.
729	25·848	Arable.	769	11·573	Arable, &c.
730	·255	House, yards, garden, &c.	770	·531	Houses, yards, garden, &c.
731	13·418	Arable, &c.	771	3·486	Wood.
732	·330	Houses, yards, garden, &c.	772	1·609	Arable, &c.
733	19·066	Arable and trees.	773	3·590	Rough pasture and whins.
734	1·494	Arable.	774	·849	Heathy pasture and trees.
735	·600	Arable.	775	·702	Heathy pasture and trees.
736	·802	Arable.	776	64·476	Wood.
737	2·387	Rough pasture, &c.	777	·309	Houses, rough pasture, &c.
738	17·964	Arable, &c.	778	24·491	Arable, &c.
739	·349	Mill dam.	779	2·117	Heathy pasture and trees.
740	·856	Houses, yards, garden, &c.	780	20·793	Arable, &c.
741	·434	Arable.	781	1·682	Heathy pasture.
742	2·691	Whins, heathy pasture, &c.	782	6·347	Arable, &c.
743	3·851	Arable.	783	·417	House, rough pasture, garden, &c.
744	4·850	Rough pasture, trees, &c.	784	1·235	Heathy pasture, &c.
744a	1·587	Road.	785	·193	House and garden.
745	4·194	Wood.	786	2·837	Wood and heathy pasture.
746	61·278	Arable.	787	6·828	Arable, &c.
747	20·497	Arable.	788	4·726	Arable.
748	10·449	Arable.	789	9·077	Rough pasture, &c.
749	10·256	Road.	790	6·264	Arable.
750	·229	Houses, garden, and yard.	791	4·054	Whins, trees, &c.
751	·420	House and garden.	792	90·799	Arable.
752	8·118	Arable, &c.	793	2·131	Road.
753	·978	Arable and trees.	794	31·739	Arable, &c.
754	·578	Houses, yards, garden, and arable.	795	·924	Mill dam.
755	7·431	Aldie Water.	796	1·694	Stackyard.
756	3·506	Rough pasture, house, &c.	797	·902	Houses and garden.
757	1·407	Heathy pasture and trees.			
758	2·856	Arable.			

No. on Plan.	Area in Acres.	Remarks.	No. on Plan.	Area in Acres.	Remarks.
798	1·692	Houses, rough pasture, garden, &c.	839	17·392	Wood, &c.
799	5·441	Ornamental ground, wood, &c.	840	16·732	Wood, &c.
800	·660	Garden.	841	1·477	Loch.
801	60·068	Arable.	842	33·746	Arable.
802	4·699	Whins, &c.	843	14·030	Arable.
803	4·008	Wood, &c.	844	12·674	Arable.
804	1·507	Rough pasture, &c.	845	11·169	Wood.
805	·369	Houses and stackyard.	846	8·453	Wood.
806	·262	Houses, garden, &c.	847	·378	Houses, rough pasture, &c.
807	4·802	Wood, house, &c.	848	20·406	Arable and rough pasture.
808	7·816	Arable.	849	·466	Wood.
809	·892	Garden.	850	·579	Wood.
810	3·982	Arable.	851	21·662	Arable, &c.
811	6·293	Arable, &c.	852	·525	Wood.
812	6·669	Arable.	853	·697	Wood.
813	12·003	Arable, &c.	854	1·960	Houses, yards, garden, &c.
814	13·432	Arable, &c.	855	37·868	Arable.
815	12·515	Arable, &c.	856	20·207	Arable.
816	19·293	Heathy pasture and trees.	857	15·678	Arable.
817	3·375	Heathy pasture, trees, &c.	858	27·275	Arable.
818	2·705	Heathy pasture and trees.	859	12·595	Arable.
819	80·619	Heathy pasture, trees, &c.	860	2·967	Road.
820	·989	Arable and rough pasture.	861	17·497	Arable, &c.
821	·259	House, garden, &c.	862	30·942	Arable, &c.
822	3·316	Wood, &c.	863	·084	House, garden, &c.
823	1·099	Road.	864	9·827	Rough pasture, &c.
824	47·103	Whins, heathy pasture, &c.	865	7·962	Highland Railway (part of).
825	·142	Pool.	866	258·102	Heathy pasture, trees, &c.
826	·198	House, garden, and rough pasture.	867	3·366	Wood, house, &c.
827	·536	Rough pasture, &c.	868	8·978	Arable, &c.
828	·328	Wood.	869	9·608	Arable, trees, &c.
829	4·280	Whins, &c.	870	9·773	Arable, &c.
830	·815	Houses, rough pasture, garden, &c.	871	10·416	Arable, trees, &c.
831	4·445	Arable.	872	·976	Road.
832	·569	Rough pasture.	873	3·288	Rough pasture, &c.
833	26·765	Arable.	874	11·495	Arable.
834	2·428	Heathy pasture.	875	·186	House, gardens, &c.
835	4·550	Wood.	876	4·616	Heathy and rough pasture.
836	·367	Road.	877	·162	Wood, &c.
837	4·564	Road.	878	·760	Rough pasture.
838	195·303	Heathy pasture and trees.	879	14·946	Arable, &c.
			880	15·098	Arable.
			881	1·687	Wood.
			882	·834	Houses, yards, garden, &c.
			883	·977	Arable, &c.

No. on Plan.	Area in Acres.	Remarks.	No. on Plan.	Area in Acres.	Remarks.
884	12·367	Loch Eye (part of).	923	61·172	Heathy pasture, &c.
885	·822	Rough pasture and trees.	924	16·878	Wood and heathy pasture.
886	9·048	Arable, trees, &c.	925	3·173	Road.
887	·737	Road.	926	53·762	Wood, &c.
888	2·419	Arable and trees.	927	133·196	Wood, heathy pasture, &c.
889	·837	Ornamental ground.	928	1·133	Arable, &c.
890	2·398	Wood.	929	2·272	Arable, &c.
891	58·166	Rough pasture, &c.	930	1·194	Heathy pasture and trees.
892	1·021	Lochan Dubh.	931	·410	Houses, yards, &c.
893	·327	Wood.	932	1·843	Arable, &c.
894	5·877	Heathy pasture and road.	933	2·394	Arable, &c.
895	·181	Arable.	934	·146	Houses, yards, &c.
896	2·075	Arable.	935	4·870	Arable and trees.
897	6·194	Arable, &c.	936	·601	Houses, yards, garden, &c.
898	·255	Houses, garden, and yard.	937	1·125	Arable.
899	4·866	Heathy pasture and trees.	938	6·157	Arable.
900	·689	Arable.	939	1·529	Arable, &c.
901	42·941	Wood, &c.	940	1·468	Arable, &c.
902	1·159	Heathy pasture.	941	·323	House, yards, garden, and arable.
903	·214	Houses, yards, garden, &c.	942	92·099	Wood, rough pasture, &c.
904	7·987	Arable, &c.	943	·119	Pool.
905	16·118	Wood, gravel pit, &c.	944	3·247	Arable, &c.
906	70·696	Wood, heathy pasture, &c.	945	3·134	Arable, &c.
907	·410	Wood.	946	20·818	Arable, heathy pasture, &c.
908	10·383	Heathy pasture and trees.	947	8·368	Arable, &c.
909	·723	Heathy pasture, trees, &c.	948	12·091	Heathy pasture and trees.
910	7·786	Arable, trees, &c.	949	12·477	Arable, &c.
911	3·937	Arable, &c.	950	·236	Houses, yards, garden, &c.
912	·289	Houses, yards, garden, &c.	951	4·449	Arable, &c.
913	·046	Arable, &c.	952	9·401	Wood, &c.
914	·774	House, arable, garden, &c.	953	·189	Houses, rough pasture, garden, &c.
915	1·502	Heathy pasture, trees, &c.	954	1·226	Heathy pasture, &c.
916	·949	Arable, &c.	955	·460	Houses, yards, garden, &c.
917	·326	Road.	956	13·412	Arable, heathy pasture, &c.
918	7·810	Heathy pasture, trees, &c.	957	6·457	Heathy pasture and trees.
919	·296	Houses, garden, &c.	958	2·306	Arable, &c.
920	8·099	Arable, &c.	959	2·390	Wood, houses, &c.
921	·188	Houses and yards.	960	·438	Garden.
922	·899	Heathy pasture and trees.	961	6·002	Road.



No. on Plan.	Area in Acres.	Remarks.	No. on Plan.	Area in Acres.	Remarks.
962	4·972	Arable.	999	21·064	Wood.
963	27·027	Heathy pasture, trees, &c.	1000	1·003	Wood, &c.
964	·514	Arable.	1001	42·865	Wood, heathy pasture, &c.
965	·636	Arable.	1002	89·353	Wood, heathy pasture, &c.
966	2·449	Arable, heathy pasture, &c.	1003	9·005	Wood.
967	·321	House, rough pasture, garden, &c.	1004	·175	Pool.
968	5·990	Arable, &c.	1005	73·975.	Heathy pasture, trees, &c.
969	7·722	Arable, heathy pasture, &c.	1006	12·185	Heathy pasture, trees, &c.
970	7·578	Wood, heathy pasture, &c.	1007	·710	Pool.
971	15·367	Heathy pasture, trees, &c.	1008	3·450	Wood, &c.
972	132·285	Wood, &c.	1009	2·710	Wood.
973	22·538	Heathy pasture and trees.	1010	4·463	Wood, &c.
974	47·037	Heathy pasture, trees, &c.	1011	·557	Wood.
975	2·038	Arable, &c.	1012	3·276	Road.
976	26·479	Wood.	1013	7·154	Wood.
977	1·186	Wood.	1014	·124	Wood, &c.
978	17·870	Arable and rough pasture.	1015	·593	Wood, &c.
979	·848	House, garden, and yards.	1016	2·903	Wood, &c.
980	5·747	Arable, wood, &c.	1017	4·074	Heathy pasture, &c.
981	·509	Road.	1018	25·637	Arable.
982	10·277	Arable, &c.	1019	19·901	Wood.
983	14·619	Wood and heathy pasture.	1020	·803	Wood.
984	3·207	Wood, &c.	1021	3·416	Arable.
985	10·395	Arable, &c.	1022	·540	Arable, &c.
986	1·079	Arable, &c.	1023	·870	Arable, &c.
987	5·142	Arable and heathy pasture.	1024	39·127	Heathy pasture, trees, &c.
988	·313	House, gardens, &c.	1025	·412	Houses, garden, and rough pasture.
989	6·325	Arable, whins, &c.	1026	3·402	Arable, &c.
990	·945	House, rough pasture, garden, &c.	1027	1·558	Arable.
991	1·273	Arable, &c.	1028	·458	Arable.
992	39·905	Wood, &c.	1029	·050	Loch (part of).
993	3·725	Road.	1030	6·000	Arable.
994	·378	Arable, house, garden, &c.	1031	·441	Garden and arable.
995	4·480	Arable, &c.	1032	6·848	Arable, &c.
996	11·781	Wood, rough pasture, &c.		48·035	Town of Tain.
997	3·146	Arable, &c.		5·612	Tidal water (River Tain).
998	2·873	Arable.		11·589	Tidal water (Fendom Burn).
				3416·212	Foreshore.
				17899·833	

No. on Plan.	Area in Acres.	Remarks.	No. on Plan.	Area in Acres.	Remarks.
<b>RECAPITULATION.</b>			<b>COUNTY OF CROMARTY</b> (Detached, No. 2).		
14201·555		Land.	1	·775	Loch.
115·080		Roads.	2	·390	Loch.
38·844		Railways.	3	5·949	Heathy pasture, &c.
110·941		Water.	4	1·502	Pasture, &c.
17·201		Tidal water.	5	2·723	Pasture, &c.
3416·212		Foreshore.	6	16·455	Heathy pasture, whins, &c.
17899·833		Area of the part of the Parish of Tain which is in the County of Ross.	7	7·004	Pasture, heathy pasture, &c.
			8	·625	Arable, &c.
			9	5·910	Arable, &c.
			10	1·633	Heathy pasture, &c.
			11	·889	Arable.
			12	2·292	Arable.
			13	·226	Arable.
			14	·489	Arable.
			15	25·203	Arable and pasture.
			16	859·435	Whins, heathy pasture, &c.
			17	·477	Pasture.
			18	40·746	Heathy pasture and whins.
			19	15·517	Heathy pasture and whins.
			20	1·074	Road.
			21	2·380	Heathy pasture, &c.
			22	3·198	Arable, &c.
			23	8·652	Whins, heathy pasture, &c.
			24	1·811	Arable.
			25	18·389	Arable, &c.
			26	5·536	Houses, heathy pasture, &c.
			27	23·455	Whins, heathy pasture, &c.
			28	14·118	Whins, heathy pasture, &c.
			29	8·569	Heathy pasture, &c.
			30	·277	House and yard.
			31	77·812	Arable, &c.
			32	4·810	Arable, &c.
			33	5·351	Heathy pasture.
			34	19·927	Pasture, &c.
			35	6·446	Arable.
			36	5·243	Heathy pasture, &c.
			37	12·675	Heathy pasture, &c.
			38	4 899	Heathy pasture.
<b>COUNTY OF CROMARTY</b> (Detached, No. 1).					
1	36·821	Whins, heathy pasture, &c.			
2	44·218	Arable.			
3	·578	Houses, ornamental ground, &c.			
4	·326	Arable.			
5	9·237	Arable, &c.			
6	10·471	Arable.			
7	14·945	Arable.			
8	2·610	Rough pasture, &c.			
	5·838	Tidal water (River Tain).			
	596·954	Foreshore.			
	721·998				
<b>RECAPITULATION.</b>					
119·206		Land.			
5·838		Tidal water.			
596·954		Foreshore.			
721·998		Area of the part of the Parish of Tain which is in the County of Cromarty (Detached, No. 1).			



No. on Plan.	Area in Acres.	Remarks.	No. on Plan.	Area in Acres.	Remarks.
13	23·620	Arable.	45	7·217	Arable.
14	22·542	Whins, heathy pasture, &c.	46	6·479	Arable, &c.
15	·190	Pool.	47	2·587	Arable.
16	4·474	Arable, &c.	48	12·338	Whins, heathy pasture, &c.
17	1·167	Arable.	49	11·139	Arable, &c.
18	2·057	Rough pasture, whins, &c.	50	6·746	Arable, &c.
19	·781	Road.	51	·100	House, &c.
20	3·124	Wood.	52	·360	Road.
21	1·322	Wood, &c.	53	7·130	Arable.
22	1·329	Garden.	54	·474	Road.
23	1·469	Arable.	55	6·052	Arable, &c.
24	·367	Road.	56	1·078	Houses, yards, garden, &c.
25	5·094	Road.	57	8·067	Arable.
26	·200	Houses, garden, and rough pasture.	58	9·897	Arable and trees.
27	42·955	Arable.	59	·800	Rough pasture.
28	·906	Rough pasture, &c.	60	·078	Wood.
29	42·478	Arable, &c.	61	·127	Wood.
30	1·199	Wood.	62	7·554	Arable, &c.
31	5·922	Arable.	63	·285	Pool.
32	14·811	Arable, &c.	64	3·235	Arable.
33	1·978	Whins, &c.	65	8·093	Houses, heathy pasture, &c.
34	9·597	Arable.	66	12·749	Arable, &c.
35	4·052	Arable, &c.	67	4·154	Heathy pasture, &c.
36	2·414	Rough pasture, &c.	68	153·079	Loch Eye (part of).
37	10·588	Arable, &c.	69	1·594	Heathy pasture.
38	·185	Graveyard.	70	27·931	Arable.
39	5·119	Arable.		7·426	Tidal water (River Tain).
40	13·914	Arable.		135·616	Foreshore.
41	1·937	Road.			
42	5·535	Arable.			
43	26·441	Heathy pasture and whins.		852·083	
44	1·263	Heathy pasture, &c.			

### RECAPITULATION.

546·474	Land.
9·013	Roads.
153·554	Water.
7·426	Tidal water.
135·616	Foreshore.

852·083

Area of the part of the Parish of Tain which is in the County of Cromarty (Detached, No. 4).

RECAPITULATION FOR THE PARISH.

---

Area in Acres.

16490·760	Land.
130·506	Roads.
46·203	Railways.
269·373	Water.
30·465	Tidal water.
4638·948	Foreshore.
21606·255	Total area of the Parish of Tain, in the Counties of Ross and Cromarty (Detached, Nos. 1, 2, 3, and 4).
653·405	Area within the Municipal and Parliamentary Boundary of the Borough of Tain.

---

# INDEX TO PLACES

IN THE

## PARISH OF TAIN.

### COUNTIES OF ROSS AND CROMARTY.

Name of Place.	No. of Sheet.		Name of Place.	No. of Sheet.	
	6-inch scale.	25·344 in. scale.		6-inch scale.	25·344 in. scale.
Aldie Water -	XLI.	12	Catherinescross -	XLII.	6
Aldie -	XLII.	9	Chapel (remains of) -	"	7
Allt a' Chaoruinn -	XLI.	3	Cnocan Mealbhain -	"	2
Allt Clachach -	XXVIII.	15	Cnoc nan Ceann -	XLI.	11
Allt a Chlamhain -	XLI.	10	Cnocan a' Cheadnaird -	"	6
Allt Ruadh -	"	10, 11	Cnocan na Dinneir -	"	10, 11
Ardjachie -	XXVIII.	15	Cnoc an t Sabhail -	"	6
Ardjachie Point -	"	"	Commercial Bank of Scotland -	"	8
Ardival -	XLI.	8	Coulpleasant -	"	11
Bac an Taillir -	"	6	County Buildings -	"	8
Chrubaich -	"	6	Court Hill -	LIV.	4
Balcherry -	XLII.	2	Courthill -	"	"
Balnagall -	"	6	Croftarthur -	XLI.	8
Beinn nan Gearrean -	XLI.	10	Crofts of Kingscauseway -	"	12, 16
Big Stone of Morangie -	"	4	Dornoch Firth -	XXVIII.	16
Black Burn -	"	3		XXIX.	10
Black Pond -	"	"	Duel Hill -	XLII.	5
Blarleath -	"	4	Durack Burn -	XLI.	16
Blue Pool -	XXIX.	15	Easter Balhogarty -	XLII.	1
Bogbain -	XLII.	9	Easter Lamington -	XLI.	15
Bogbain Crofts -	"	6	Easter Ross Union Poor House -	"	8
British Linen Company's Bank -	XLI.	8	Edderton Burn -	"	10
Calrossie Woods -	XLII.	9	Edderton Sands -	XXVIII.	14
Cambuscurrie Well -	XXVIII.	15	Edderton Quarry -	XLI.	15
Cambuscurrie Wood -	XLI.	2, 3	Elder Cottage -	"	8
Campbellsfeu Wood -	"	16	Esther Row -	"	4
Càrn a' Chait -	"	10	Easter Ross -	XLII.	5, &c.
Càrn Liath -	"	"	Fendom -	"	2
Castlehill -	"	8	Fendom Bridge -	"	5
Castlestyle -	"	"			
Catherine's Cross (site of) -	XLII.	6			

Name of Place.	No. of Sheet.		Name of Place.	No. of Sheet.	
	6-inch scale.	25·344 in. scale.		6-inch scale.	25·344 in. scale.
Fendom Burn -	XLII.	2	Inver Bay - -	XLII.	4
Ferry House -	XXVIII.	10	Inver Burn - -	"	"
Ferry Point -	"	"	King's Causeway		
Fuaran Baite -	XLI.	2	(site of—remains		
Fuaranbuie -	"	8	of) - -	XLI.	16
Fuaran nan Slainte	XXVIII.	15	Kirksheaf - -	XLII.	5
Gallow Hill - -	XLI.	4	Knockbreck - -	"	"
Gallrope Bank -	XXVIII.	16	Knocnacaun - -	XLI.	11
Gas Works - -	XLI.	4	Knoc Dhu - -	XLII.	7
Garrick Bridge -	XLII.	13	Lairgs of Tain -	XLI.	10, 11
Garrick Burn -	"	"	Little Wood - -	"	8
Glastullich Crofts -	XLI.	7	Loch Eye - -	XLII.	10
Glen Aldie - -	"	12, 11	Locheye - -	"	10, 11
Glenaldie - -	"	12	Loch Lapagial -	XLI.	6
Glenaldie Cottage	"	"	Loch na Muic -	XXIX.	15
Glen Morangie -	"	4	Loch nan Tunnac -	"	"
Glenmorangie Cot-	"	"	Loch Pres an Uisge	XLII.	3
tage - -	"	"	Lochan Dubh - -	XLI.	15
Glenmorangie Dis-	"	"	Lochan Uaine -	"	6
tillery - -	"	"	Lochslin Cottages -	XLII.	7
Glen of Scotsburn -	"	15	Mansfield - -	XLI.	8
Grantfield - -	LIV.	4	Mayfield - -	"	4
Green Hill - -	XXIX.	14	Meikle Ferry - -	XXVIII.	10
Green Hillock -	"	"	Meikleferry Station	"	15
Hartfield - -	XLI.	8	Mid Balhogarty -	XLII.	1
Hartmount - -	"	15	Mineral Bank - -	XLI.	15
Heathmount - -	"	16	Mineralbank - -	"	"
Highfield - -	"	7	Morangie - -	"	4
Highland Railway	"	4	Morangie Burn -	"	"
High Mills - -	XLII.	5	Moorfarm - -	"	12
High Mills Wood -	XLI.	12	Morrich More - -	XXIX.	15
Hill Farm - -	"	"	Muir of Hilton -	XLII.	5, 6
Hill of Tain - -	"	8	Newton - -	"	7
Hilton - -	XLII.	9	North Balkeith -	"	5
Hilton Mills (wool-	"	9, 5	North Glastullich -	XLI.	8
len, corn, and	"	"	Old Toll Bar - -	XLII.	5
saw) - -	"	"	Pitmaduthy Burn -	LIV.	4
Hilton Bridge - -	"	9	Pitmaduthy Moss -	"	"
Hilton of Calrossie	"	"	Pitmellies - -	XLII.	2
Home Farm - -	XLI.	3	Plaids - -	"	1
Hunting Hill - -	XLII.	10	Quarryhill - -	XLI.	7
Innis Mhor - -	XXIX.	11	Quebec Bridge -	"	11
Innis Bheag - -	"	16			
Inland Revenue					
Office - -	XLI.	8			
Inver - -	XLII.	4			

## INDEX TO PLACES.

Name of Place.	No. of Sheet.		Name of Place.	No. of Sheet.	
	6-inch scale.	25·344 in. scale.		6-inch scale.	25·344 in. scale.
Railway Station -	XLI.	4	Tainfield -	XLI.	16
Raven's Well (site of) -	"	"	Tainfield Wood -	"	6
Red Stripe -	XLII.	3	Tain Scalps -	XXVIII.	16
Reservoir -	XLI.	12	Tain Quarries -	XLI.	7
Rifle Range -	XLII.	1	Tarlogie House -	"	3
River Tain -	"	"	Tarlogie Scalps -	XXVIII.	15
Rosebank -	XLI.	8	Tarlogie Wood -	XLI.	3
Rose Hill -	"	11	The Grove -	"	8
Rosemount -	XLII.	9	The Links -	"	4
Royal Academy (Endowed) -	XLI.	4	Thornhill -	"	"
Ru nà Inis Mhòr -	XXIX.	10	Tower -	"	8
			Torran nan Bua-chaille -	"	"
Site of Tain Castle	XLI.	8		LIV.	4
South Balhogarty -	XLII.	5	U. P. Church -	XLI.	8
South Balkeith -	"	"	Upper Morangie -	"	4
South Pitnellies -	"	6			
Springfield -	XLI.	4	View Place -	"	8
Springfield Brewery	"	"	Viewfield -	"	"
St. David's Well -	"	14			
St. Duthus' Chapel	"	8	Wester Balhogarty	XLII.	1
St. Duthus' Church	"	"	Wester Lamington	XLI.	15
St. Duthus' Lodge (Freemasons') -	"	"	Whitegate Belt -	"	3
St. Mary's Well -	"	4	White Ness -	XXIX.	10
Sturtan Place -	"	8	Whiteness Sands -	"	10, 11
			Woodside -	XLI.	12
Tain Foundry -	"	4	Woodside Cottage	"	"

LONDON:

Printed by GEORGE E. EYRE and WILLIAM SPOTTISWOODE,  
Printers to the Queen's most Excellent Majesty.

For Her Majesty's Stationery Office.





ORDNANCE SURVEY OF SCOTLAND.

---

BOOK OF REFERENCE TO THE PLAN

OF THE

PARISH OF TANNADICE,

IN THE

COUNTY OF FORFAR,

CONTAINING 21452·403 ACRES.

---

COLONEL SIR HENRY JAMES, R.E., F.R.S., F.G.S., &c.

SUPERINTENDENT OF THE ORDNANCE SURVEY.

---

PRINTED AT THE ORDNANCE SURVEY OFFICE, SOUTHAMPTON.

---

1863.

---

*Price Two Shillings and Sixpence.*



d,  
ie

ea

ed

ns  
ce  
is,

es

**N**


**ſ**

**ſ**

*it*

*F.  
C.  
V.  
f.  
S.*

ie



## EXPLANATORY REMARKS.

---

The Scale of the Parish Plans is the 1-2500th of the actual length on the ground, and is equal to 25·344 inches to a mile, which is very approximately equal to one square inch to one acre, the square of 1·0018 inch being equal to one acre.

The length of each sheet is one and a-half miles, and the width one mile, the area of each sheet is therefore 960 acres.

Each enclosure has a reference number to the area which is given in this Book.

The Braces [ / ] on the plans are to indicate that the spaces so braced are included under the same reference number.

The Altitudes in feet above the Mean Level of the Sea are written thus —31·4.

The Scale of the Plans of the County is 6 inches to a mile, and each sheet contains the same area as 16 sheets of the Parish Plans. There is, therefore, a double reference number to each sheet as VI. 9., the Roman Numerals referring to the County Plans, the Arabic Figures to the Parish Plans.

The following are the characters employed on the Ordnance Plans on the Scales of 1·2500 and 6 inches to a mile:—

County Names .....	C	Hundreds or Wards .....	W
Parishes .....	P	Townships .....	T
Extra Parochial .....	E	Division of Townships .....	T

Antiquities .....	{	ROMAN <i>Druidical or Saxon</i> <i>Norman or Subsequent</i>
-------------------	---	---

The descriptions of the boundaries are shown by the following initials:—

Centre of Stream .....	C.S.	Centre of Fence .....	C.F.
Centre of Road .....	C.R.	Top of Cop .....	T.C.
Side of Stream or Drain ..	S.S. or S.D.	Centre of Wall .....	C.W.
Root of Hedge .....	R.H.	Defaced .....	Def.
Face of Wall .....	F.W.	Track of Stream .....	T.S.
Undefined .....			Und.

When a change occurs in the boundaries, the symbol [o—o] is used to show the part at which the change takes place.

# TABLE

FOR CONVERTING DECIMAL PARTS OF AN ACRE INTO ROODS AND PERCHES.

Perches.	0 Rood.	1 Rood.	2 Roods.	3 Roods.	Perches.	0 Rood.	1 Rood.	2 Roods.	3 Roods.
0	·000	·250	·500	·750	21	·131	·381	·631	·881
1	·006	·256	·506	·756	22	·137	·387	·637	·887
2	·012	·262	·512	·762	23	·144	·394	·644	·894
3	·019	·269	·519	·769	24	·150	·400	·650	·900
4	·025	·275	·525	·775	25	·156	·406	·656	·906
5	·031	·281	·531	·781	26	·162	·412	·662	·912
6	·037	·287	·537	·787	27	·169	·419	·669	·919
7	·044	·294	·544	·794	28	·175	·425	·675	·925
8	·050	·300	·550	·800	29	·181	·431	·681	·931
9	·056	·306	·556	·806	30	·187	·437	·687	·937
10	·062	·312	·562	·812	31	·194	·444	·694	·944
11	·069	·319	·569	·819	32	·200	·450	·700	·950
12	·075	·325	·575	·825	33	·206	·456	·706	·956
13	·081	·331	·581	·831	34	·212	·462	·712	·962
14	·087	·337	·587	·837	35	·219	·469	·719	·969
15	·094	·344	·594	·844	36	·225	·475	·725	·975
16	·100	·350	·600	·850	37	·231	·481	·731	·981
17	·106	·356	·606	·856	38	·237	·487	·737	·987
18	·112	·362	·612	·862	39	·244	·494	·744	·994
19	·119	·369	·619	·869	40	·250	·500	·750	1·000
20	·125	·375	·625	·875					

N.B.—To convert Decimal Fractions of an Acre into Roods and Perches, multiply the decimal first by 4 and then by 40, preserving the same number of decimals in the product.

	Examples—		Acres.
			633·357
			4
			—————
			1·428
			40
			—————
A.	R.	P.	
633	1	17	17·120
			Acres.
			527·013
			4
			—————
			·052
			40
			—————
A.	R.	P.	
527	0	2	2·080

# PARISH OF TANNADICE,

IN THE

## COUNTY OF FORFAR.

No. on Plan.	Area in Acres.	Description.	No. on Plan.	Area in Acres.	Description.
1	395·160	Plantation & roads.		817·441	<i>Brought forward.</i>
2	75·038	Rough heathy pasture & whins.	27	6·784	Arable.
3	1·609	Arable.	28	8·388	Arable.
3a	7·458	Arable, rough pasture, &c.	29	3·084	Rough heathy pasture.
4	14·204	Arable.	30	1·164	Arable.
4a	9·205	Meadow.	31	3·940	Rough heathy pasture.
5	6·967	Arable, road, & houses (Buckies).	32	15·795	Plantation.
5a	12·260	Rough pasture & road.	33	6·681	Rough heathy pasture.
6	11·813	Arable.	34	7·007	Plantation.
6a	4·243	House, offices, ornamental ground, &c. (Glenogil).	35	5·252	Rough heathy pasture.
7	64·784	Rough heathy pasture, marsh, road, &c.	36	20·303	Rough heathy pasture & whins.
8	7·559	Arable.	37	37·756	Plantation.
9	4·656	Rough heathy pasture.	38	180·472	Plantation & roads.
10	11·807	Arable & ruin.	39	123·940	Plantation & road.
11	·299	Arable & ruin (Batternach, part of).	40	3·935	Plantation & road.
12	12·725	Arable & ruins (Batternach, part of).	41	·760	Rough pasture & road.
13	10·701	Rough heathy pasture.	42	7·955	Arable & road.
14	32·894	Plantation & road.	43	16·627	Arable.
15	18·220	Arable.	44	3·456	Plantation.
16	·795	Homestead, garden, &c. (Balkies).	45	·851	Public road.
17	12·631	Arable & road.	46	2·959	Arable, &c. (ornamental ground).
18	12·066	Arable.	47	2·494	Arable.
19	9·415	Arable.	48	3·261	Arable.
20	6·371	Arable.	49	·716	Plantation.
21	3·127	Rough heathy pasture.	50	104·383	Plantation.
22	1·343	Rough heathy pasture.	51	33·364	Rough pasture.
23	54·863	Rough heathy pasture.	52	26·316	Plantation & road.
24	11·253	Arable.	53	11·565	Arable & road.
25	2·688	Arable.	54	2·728	Rough heathy pasture & road.
26	1·287	Homestead, garden, dam, &c.	55	1·631	Plantation.
			56	2·986	Arable.
			57	26·652	Arable & road.
			58	1·439	Plantation.
			59	6·061	Plantation.
			60	1·601	Homestead, garden, &c. (Redheugh).
			61	·401	Plantation.
	817·441	<i>Carried forward.</i>		1500·148	<i>Carried forward.</i>

## PARISH OF TANNADICE.

No. on Plan.	Area in Acres.	Description.	No. on Plan.	Area in Acres.	Description.
	1500·148	<i>Brought forward.</i>		1736·711	<i>Brought forward.</i>
62	9·177	Arable.	106	9·532	Arable, rough pasture, & whins.
63	1·487	Plantation.			
64	·297	Garden.	107	3·955	Arable, rough pasture, & whins.
65	5·519	Arable.			
66	·650	Plantation.	108	7·751	Arable, rough pasture, &c.
67	·511	House, kennel, shed, waste, &c.	109	19·308	Arable.
68	1·010	Garden, &c.	110	19·573	Arable.
69	2·154	Arable.	110a	4·358	Rough pasture and whins.
70	5·107	Arable.			
71	·260	Plantation.	111	16·663	Arable.
72	·219	Lodge, shrubbery, &c.	112	10·728	Rough pasture.
73	·288	Avenue (part of).	113	11·714	Arable, rough pasture, whins, &c.
74	·100	Rough pasture.			
75	7·114	Arable.	114	·706	Meadow.
76	·110	Rough pasture.	115	16·909	Arable.
77	10·114	Arable.	116	·247	Dam.
78	·207	Plantation.	117	9·180	Arable.
79	·837	Arable.	117a	6·063	Plantation & road.
80	2·979	Rough pasture and whins.	118	2·343	Arable.
			119	11·259	Plantation.
81	12·874	Arable, road, & dam.	120	·696	Occupation road.
82	5·895	Arable & road.	120a	1·396	Arable.
83	17·623	Arable.	121	·670	Plantation.
84	8·991	Arable & rough pasture.	122	·871	Houses, gardens, &c. (Haughhead).
85	1·740	Homestead, gardens, &c. (Glenley).	123	25·262	Arable & trees.
86	·518	Arable, road, & pool.	124	2·484	Plantation.
87	2·027	Plantation.	125	15·680	Plantation, rocks, &c.
88	1·742	Parish road.	126	18·734	Arable.
89	9·998	Rough pasture.	127	·646	Plantation.
90	1·069	Marsh.	128	21·621	Arable.
91	12·095	Plantation.	129	20·589	Arable.
92	2·311	Plantation.	130	51·825	Plantation.
93	31·285	Arable, rough pasture, &c.	131	15·190	Arable, rough pasture, &c.
93a	1·890	Plantation.	132	·767	Homestead, garden, &c. (Elly).
94	6·594	Plantation & road.			
95	·939	Marsh.	133	3·816	Arable.
96	19·499	Arable.	134	2·493	Arable & road.
97	6·804	Plantation.	135	·299	Dam.
98	13·694	Arable.	136	·470	Occupation road.
99	9·452	Rough pasture.	137	3·185	Arable.
100	·155	Plantation.	138	51·614	Plantation, roads, and half of burn.
101	·705	Plantation.			
102	5·877	Arable.	139	2·832	Arable.
103	·734	Plantation.	140	5·048	Arable.
104	10·476	Arable.	141	9·181	Arable.
105	3·436	Arable.	142	11·710	Arable.
			143	10·073	Arable.
	1736·711	<i>Carried forward.</i>		2164·152	<i>Carried forward.</i>



PARISH OF TANNADICE.

No. on Plan.	Area in Acres.	Description.	No. on Plan.	Area in Acres.	Description.
	2164·152	<i>Brought forward.</i>		2468·891	<i>Brought forward.</i>
144	2·940	Parish road.	183	4·521	Arable, rough pasture, & whins.
145	5·187	Arable.			
146	5·174	Arable & road.	184	·072	Houses and garden (Greenhow).
147	1·079	Plantation.			
148	1·311	Arable.	185	·379	Arable.
149	1·184	Homestead, stackyard, garden, &c. (Rashy-bog).	186	·478	House, garden, &c.
			187	113·977	Plantation & road.
			188	15·848	Plantation.
150	6·548	Arable.	189	7·661	Rough pasture, roads, & whins.
151	5·196	Arable.			
152	92·250	Rough heathy pasture, road, &c.	190	6·192	Arable.
			191	3·250	Arable, rough pasture, & whins.
153	22·791	Plantation, roads, &c.			
154	1·528	Arable.	192	1·356	Rough pasture, garden, rocks, & whins.
155	4·183	Arable.			
156	5·955	Arable.	193	1·849	Arable.
157	26·357	Rough pasture, whins, & road.	194	·507	Houses, stackyard, &c. (Craigiegour).
158	15·474	Arable.	195	1·159	Arable.
159	11·580	Arable & rough pasture.	196	1·691	Arable.
160	·129	House, shed, & garden.	197	16·130	Rough pasture and whins.
161	·151	Dam.			
162	11·156	Arable.	198	6·691	Arable.
163	·570	Homestead, garden, &c. (Bogside).	198a	·927	Arable.
			199	12·891	Rough heathy pasture & marsh.
164	7·234	Parish road.			
165	13·522	Plantation.	199a	4·114	Arable.
166	3·401	Arable.	200	99·217	Plantation & roads.
167	·655	Public road.	200a	4·277	Arable.
168	·338	Arable.	201	·502	Saw mill & yard.
169	·073	Garden.	202	9·422	Arable.
170	·331	Houses, &c. (Craigton)	203	9·222	Arable.
171	13·039	Arable & roads.	204	1·393	Arable.
172	·147	Garden.	205	10·302	Arable.
173	·131	House, ruins, garden, &c. (Lochieroad).	206	14·028	Arable.
			207	·613	Arable.
174	3·757	Arable.	208	1·844	Arable.
175	·113	Houses and gardens (Cothiewards).	209	·322	Arable.
			210	1·030	Arable.
176	11·625	Arable, road, &c.	211	·500	Dam.
177	25·781	Rough pasture, whins, rocks, & road.	212	1·093	Arable & marsh.
			213	7·665	Arable, marsh, & road.
178	·302	Houses, gardens, &c. (Balloch).	214	·524	Houses, gardens, &c. (Broomfauld).
			215	·441	House, garden, &c. (Riggumlane).
179	1·143	Arable.			
180	·337	Arable.			
180a	·151	Occupation road.	216	19·732	Rough pasture, whins, & road.
181	·643	Arable, rough pasture, & whins.	217	10·893	Arable.
182	1·273	Arable.	218	3·861	Rough heathy pasture.
	2468·891	<i>Carried forward.</i>		2865·465	<i>Carried forward.</i>

## PARISH OF TANNADICE.

No. on Plan.	Area in Acres.	Description.	No. on Plan.	Area in Acres.	Description.
	2865·465	<i>Brought forward.</i>		3101·295	<i>Brought forward.</i>
219	15·982	Arable.	257	·503	Plantation.
220	6·477	Rough heathy pasture.	258	6·110	Arable.
221	8·569	Arable, road, &c.	259	5·345	Arable & rough pasture
222	·191	House and garden (Woodside).	260	·729	House, offices, gardens, &c. (Glenquiech).
223	10·054	Arable.	261	3·941	Rough heathy pasture & whins.
224	22·241	Rough heathy pasture & whins.	262	8·544	Arable, rough pasture, & whins.
225	5·098	Plantation.	263	2·960	Plantations.
226	3·161	Rough pasture and whins.	264	7·111	Arable, &c.
227	8·803	Arable.	265	·922	Plantation.
228	9·449	Plantation.	266	·578	Offices, ruin, &c. (Glen- quiech—part of).
229	·483	Houses, arable, & half of White Burn.	267	·239	Plantation.
230	·139	Gardens.	268	·592	Plantation.
231	4·595	Arable, rough pasture, & road.	269	9·421	Arable.
232	·338	Homestead, stackyard, &c. (Horniehaugh).	270	28·124	Plantation.
233	·337	Houses, garden, &c. (Scalywell).	271	5·016	Moss.
234	·732	Arable & part of White Burn.	272	12·523	Arable.
235	·852	Arable.	273	6·359	Arable.
236	8·179	Arable & part of White Burn.	274	11·699	Arable, rough pasture, & whins.
237	1·002	Rough pasture, whins, &c.	275	10·005	Arable & trees.
238	8·818	Arable.	276	·980	Homestead, garden, &c. (Drumnechie).
239	14·731	Arable.	277	8·304	Plantation.
240	11·858	Plantation.	278	7·300	Arable.
241	15·697	Rough pasture and whins.	279	14·889	Arable, rough pasture, &c.
242	16·184	Arable & trees.	280	8·710	Rough pasture, whins, road, & trees.
243	·771	Public road.	281	3·949	Arable.
244	13·013	Arable.	282	8·737	Arable.
245	6·278	Meadow.	283	4·619	Arable, rough pasture, whins, &c.
246	1·025	Meadow.	284	8·416	Rough pasture, whins, &c.
247	·480	Arable.	285	9·547	Arable.
248	·872	Homestead, ruin, gar- den, &c. (Midtown).	286	10·323	Arable, & rough pasture
249	1·220	Arable & whins.	287	·260	Rough pasture and whins.
250	1·443	Plantation.	288	1·372	Plantation.
251	8·362	Arable.	289	·402	Homestead, garden, &c. (Auchleish).
252	21·174	Arable.	290	8·879	Arable.
253	2·819	Arable, road, & trees.	291	·490	Occupation road.
254	1·335	Plantation.	292	9·688	Arable, &c.
255	2·130	Plantation.	293	·159	Pasture.
256	·938	Orchard.			
	3101·295	<i>Carried forward.</i>		3329·040	<i>Carried forward.</i>

PARISH OF TANNADICE.

No. on Plan.	Area in Acres.	Description.	No. on Plan.	Area in Acres.	Description.
	3329·040	<i>Brought forward.</i>		3590·444	<i>Brought forward.</i>
294	4·463	Arable & part of White Burn.	328	49·637	Rough heathy pasture, whins, &c.
295	1·256	Rough pasture, whins, &c.	329	21·578	Plantation & roads.
296	5·748	Plantation, marsh, roads, &c.	330	10·701	Arable.
297	13·536	Arable, rough pasture, & whins.	331	8·719	Arable.
298	1·889	Rough pasture and whins.	332	9·859	Arable.
299	7·368	Arable, whins, & part of White Burn.	333	15·247	Arable.
300	10·115	Arable & marsh.	334	7·307	Arable.
301	5·232	Arable.	335	·427	Homestead, gardens, &c. (Newmill of Inshewan, part of).
302	6·707	Arable half of White Burn, &c.	336	·441	Dam.
303	12·709	Arable & pools.	337	·663	Corn mill, houses, stack-yard, &c. (Newmill of Inshewan, part of).
304	7·412	Arable, rough heathy pasture, &c.	338	·112	Houses & garden (Boghaugh).
305	12·092	Arable & pool.	339	2·186	Arable & part of White Burn.
306	·283	Houses, gardens, &c.	340	·717	Arable & half of White Burn.
307	12·810	Arable.	341	·631	Parish road.
308	4·017	Plantation and burial ground.	342	·168	House, smithy, gardens, &c.
309	1·221	Occupation road.	343	1·266	Arable and parts of burns.
310	10·700	Arable.	344	8·077	Arable, trees, & half of drain.
311	4·742	Rough heathy pasture.	345	3·362	Arable & half of drain.
312	9·052	Arable.	346	·469	Occupation road.
313	19·269	Plantation.	347	23·762	Arable.
314	18·126	Rough heathy pasture, road, &c.	348	2·204	Rough pasture & half of drain.
315	6·472	Arable.	349	11·000	Arable.
316	1·499	Plantation.	350	10·355	Arable.
317	7·311	Arable and occupation road.	351	11·777	Arable, rough pasture, & whins.
318	·541	Homestead, garden, &c. (Cowhillock).	352	·099	House & gardens.
319	7·542	Arable and occupation road.	353	6·755	Arable.
320	4·566	Rough pasture, whins, & trees.	354	6·203	Rough pasture and whins.
321	10·038	Arable.	355	3·027	Arable.
322	4·224	Parish road.	356	6·957	Arable.
323	10·525	Arable, rough pasture, & whins.	357	·662	Homestead, garden, &c. (Hunchar).
324	7·304	Rough pasture and whins.	358	·238	House, garden, &c.
325	24·891	Arable & rocks.	359	12·755	Arable & road.
326	4·768	Rough heathy pasture.	360	6·570	Arable.
327	2·976	Plantation.	361	·863	Marsh.
			362	2·469	Arable & road.
	3590·444	<i>Carried forward.</i>		3837·707	<i>Carried forward.</i>

## PARISH OF TANNADICE.

No. on Plan.	Area in Acres.	Description.	No. on Plan.	Area in Acres.	Description.
	3837·707	<i>Brought forward.</i>		4201·187	<i>Brought forward.</i>
363	4·514	Rough pasture & road.	406	15·462	Arable & roads.
364	4·249	Plantation.	407	·100	Private road.
365	2·563	Arable.	408	1·395	Plantation & roads.
366	9·973	Arable.	409	·329	Plantation.
367	1·112	Plantation.	410	·258	Pasture.
368	21·018	Arable.	411	·960	Offices, garden, &c. (Easter Ogil, part of).
369	1·749	Homestead, gardens, &c. (Goynd).	412	1·704	House, ornamental ground, &c. (Easter Ogil, part of).
370	15·038	Arable.			
371	1·409	Plantation.			
372	6·946	Plantation & road.	413	·282	Garden, &c.
373	·714	Plantation.	414	5·405	Plantation & road.
374	·657	Mansion house, garden, &c. (Glenogil).	415	17·443	Arable & trees (orna- mental ground).
375	1·167	Arable (ornamental ground).	416	·596	Plantation.
376	27·649	Arable, trees, &c.	417	18·959	Arable.
377	7·798	Plantation, rocks, &c.	418	11·388	Arable & road.
378	15·768	Arable & road.	419	21·525	Arable & rough pasture
379	1·859	Plantation.	420	10·766	Arable.
380	2·232	Plantation.	421	15·306	Arable & road.
381	13·556	Arable.	422	1·878	Plantation.
382	29·364	Plantation and rough pasture.	423	8·568	Arable.
383	30·864	Plantation.	424	12·904	Arable.
384	18·040	Arable, rough pasture, & whins.	425	16·330	Arable.
385	11·658	Arable, old quarry, & road.	426	10·221	Rough pasture and whins.
386	·289	Dam.	427	7·857	Plantation.
387	2·549	Meadow, trees, &c.	428	18·957	Arable.
388	3·053	Plantation.	429	16·225	Arable, &c.
389	15·909	Arable & road.	430	16·122	Arable.
390	·317	Meadow & trees.	431	1·761	Plantation.
391	15·713	Arable & road.	432	19·269	Arable & road.
392	8·392	Meadow & trees.	433	6·587	Plantation.
393	20·106	Arable & road.	434	·203	Occupation road.
394	·524	Pasture.	435	1·649	Homestead, gardens, &c. (Mains).
395	8·637	Parish road.	436	14·971	Arable & part of burn.
396	·176	Dam.	437	7·639	Arable.
397	10·345	Arable, &c. (ornamen- tal ground).	438	·093	Pasture & half of Burn of Ogil.
398	·134	Plantation.	439	·744	Plantation.
399	3·108	Plantation & road.	440	7·208	Arable.
400	7·985	Arable & trees.	441	11·741	Arable.
401	23·133	Noran Water (part of).	441a	18·363	Arable & half of Burn of Ogil.
402	·486	Pasture.	442	·489	Arable.
403	4·111	Plantation & road.	443	·222	Post office, smithy, gar- den, &c.
404	·212	Houses, gardens, &c.	444	4·179	Plantation.
405	8·404	Arable.	445	1·189	Plantation.
	4201·187	<i>Carried forward.</i>		4528·434	<i>Carried forward.</i>

PARISH OF TANNADICE.

No. on Plan.	Area in Acres.	Description.	No. on Plan.	Area in Acres.	Description.
	4528·434	<i>Brought forward.</i>		4835·203	<i>Brought forward.</i>
446	·323	Rough pasture.	489	15·964	Arable.
447	·928	Arable.	490	15·021	Arable.
448	·156	Shingle.	491	·292	Plantation.
449	·219	Pasture, &c.	492	·102	Pasture.
450	1·244	Plantation.	493	·282	Pasture.
451	10·971	Arable.	494	·513	Plantation.
452	·112	Pasture.	495	·093	Pasture.
453	7·033	Arable.	496	·140	House, garden, &c. (Cairdenwell).
454	·457	Homestead, garden, &c. (Milton)	497	·064	Garden.
455	·240	Thrashing mill & stack- yard.	498	10·135	Arable.
456	·702	Arable.	499	7·814	Arable.
457	·448	Plantation & half of mill lade.	500	3·694	Arable.
458	2·308	Arable.	501	·779	Pasture.
459	·071	Waste, &c.	502	·626	Rough pasture and whins.
460	·766	Arable.	503	9·283	Arable.
461	·316	Plantation & half of mill lade.	504	2·023	Rough pasture, whins, &c.
462	13·835	Arable.	505	·324	House, garden, &c.
463	1·248	Public road.	506	2·829	Arable.
464	·357	Mill of Ogil, gardens, &c.	507	1·044	Occupation road.
465	28·391	Rough pasture and whins.	508	·931	Plantation.
466	2·462	Arable.	509	10·847	Arable.
467	7·656	Arable.	510	1·355	Plantation, road, &c.
468	16·445	Arable.	511	1·429	Homestead, gardens, &c. (Kinalty).
469	11·520	Arable & road.	512	3·559	Arable.
470	6·512	Arable.	513	15·121	Arable & roads.
471	·142	Dam.	514	1·692	Pasture, road, &c.
472	1·536	Homestead, garden, &c. (Soutra).	515	·613	Houses, ruin, garden, &c. (Denhead).
473	6·399	Arable.	516	13·667	Arable.
474	25·913	Arable & road.	517	4·087	Arable.
475	·471	Houscs, gardens, &c.	518	2·906	Arable.
476	3·587	Parish road.	519	12·294	Plantation.
477	21·899	Arable.	520	·137	House, garden, &c. (The Gutter).
478	26·225	Arable.	521	5·622	Rough pasture.
479	2·340	Plantation.	522	5·214	Plantation & road.
480	19·151	Arable.	523	3·769	Rough pasture, whins, &c.
481	14·454	Arable.	524	·920	Rough pasture.
482	15·857	Arable.	525	2·979	Arable.
483	1·237	Plantation.	526	·730	Houses, gardens, &c. (Knock).
484	14·374	Arable.	527	12·396	Arable & road.
485	1·075	Plantation.	527a	3·239	Arable & road.
486	9·603	Arable.	528	7·409	Arable.
487	14·053	Arable.	529	·339	Plantation.
488	13·733	Arable.			
	4835·203	<i>Carried forward.</i>		5017·480	<i>Carried forward.</i>

## PARISH OF TANNADICE.

No. on Plan.	Area in Acres.	Description.	No. on Plan.	Area in Acres.	Description.
	5017·480	<i>Brought forward.</i>		5363·386	<i>Brought forward.</i>
530	20·640	Plantation, rocks, roads &c.	570	13·605	Arable & road.
531	23·823	Arable.	571	·131	House, garden, &c.
532	1·942	Arable & footpath.	572	8·046	Arable, road, & dam.
533	·182	Houses, garden, &c. (The Knowe).	573	15·305	Arable.
534	·142	Occupation road.	574	·230	Houses, garden, &c. (Wellbank).
535	9·212	Arable.	575	6·130	Arable.
536	28·266	Arable.	575a	·388	Rough pasture.
537	·200	Plantation.	576	29·846	Arable & quarry.
538	·585	Plantation.	577	·801	Arable.
539	3·677	Arable & road.	578	1·362	Plantation and part of burn.
540	9·601	Arable.	579	·290	Plantation.
541	25·378	Arable.	580	·285	Arable & footpath.
542	22·869	Arable.	581	·476	Houses, gardens, &c. (Cothlieburn).
543	·150	Dams.	582	1·284	Arable.
544	·625	Houses, gardens, &c. (Craigies).	583	·463	Arable.
545	10·609	Arable & road.	584	·493	Plash mill, sheds, &c. (East Mill, part of).
546	14·396	Arable.	585	1·529	Bleaching green, &c.
547	·258	Houses, gardens, &c. (Forth).	586	1·210	Plantation, road, &c.
548	24·421	Arable & road.	587	·353	Houses, gardens, &c. (East Mill, part of).
549	5·664	Rough pasture and whins.	588	·440	Drying green.
550	2·602	Arable & road.	589	·039	Plantation.
551	·590	Plantation.	590	1·634	Arable.
552	3·498	Parish road.	591	7·294	Arable.
553	10·354	Rough pasture, whins, &c.	592	11·052	Arable.
554	49·848	Plantation.	593	2·741	Arable.
555	·554	Plantation.	594	·863	Homestead, garden, &c. (Cossacks).
556	13·864	Plantation, footpath, &c.	595	11·640	Arable.
557	·258	Plantation.	596	10·917	Arable.
558	·755	Houses, school, garden, &c.	597	8·260	Arable.
559	·851	Plantations.	598	8·435	Arable.
560	·743	Plantation.	599	19·789	Arable.
561	15·741	Arable & trees (ornamental ground).	600	13·473	Arable.
562	6·740	Plantation & road.	601	3·655	Arable.
562a	4·174	Plantation & road.	602	·511	Houses, garden, &c. (Redstane).
563	7·657	Arable.	603	2·202	Arable.
564	2·192	Plantation.	604	4·416	Arable.
565	6·180	Arable.	605	2·900	Plantation.
566	3·994	Arable.	606	25·041	Arable & road.
567	1·835	Arable.	607	·317	Houses, garden, &c. (Rottenmoss).
568	10·766	Arable & marsh.	608	6·006	Arable.
569	·070	Marsh, well, &c.	609	4·621	Arable.
			610	15·220	Arable.
	5363·386	<i>Carried forward.</i>		5607·079	<i>Carried forward.</i>

PARISH OF TANNADICE.

No. on Plan.	Area in Acres.	Description.	No. on Plan.	Area in Acres.	Description.
611	5607·079 ·237	<i>Brought forward.</i> Houses, gardens, &c. (Dykend).	650	5936·978 ·320	<i>Brought forward.</i> Pasture & half of White Burn.
612	4·178	Plantation & road.	651	2·856	Rough pasture, whins, &c.
613	1·123	Plantation.	652	·898	Homestead, garden, &c. (Strone).
614	12·330	Arable.	653	2·989	Public road.
615	6·397	Arable.	654	10·360	Arable, part of White Burn, &c.
616	·557	Pasture & part of White Burn.	655	8·154	Arable.
617	13·422	Plantation and part of White Burn.	656	12·614	Arable.
618	7·605	Arable & road.	657	15·950	Arable.
619	11·324	Arable & road.	658	5·321	Arable, &c.
620	22·228	Arable.	659	11·959	Arable.
621	15·903	Arable.	660	·220	Rough pasture.
622	10·264	Arable.	661	13·151	Arable.
623	·020	House.	662	·965	Rough pasture & whins
624	10·291	Arable.	663	35·363	Arable.
625	5·255	Rough pasture and whins.	664	8·785	Arable.
626	3·221	Rough pasture and whins.	665	19·713	Arable.
627	1·483	Plantation.	666	5·735	Arable.
628	26·853	Plantation.	667	40·104	Arable.
629	11·494	Arable.	668	9·858	Parish road.
630	11·812	Arable.	669	·102	Dam.
631	7·685	Plantation.	670	9·533	Arable & road.
632	33·824	Plantation.	671	31·660	Arable & road.
633	55·816	Arable.	672	28·157	Arable.
634	3·731	Plantation.	673	57·388	Arable.
635	5·897	Arable.	674	1·124	Homestead, garden, &c. (Cairnton and Burnside).
636	·390	Dam.	675	13·374	Arable.
637	·171	Houses, garden, &c. (Eastside).	676	1·941	Dam.
638	20·604	Arable & road.	677	·110	Waste.
639	6·721	Parish road.	678	21·589	Arable.
640	·060	Rough pasture.	679	27·733	Arable, rough pasture, &c.
641	·154	Houses, garden, &c. (Whiteburn).	680	·338	Shingle, &c.
642	6·117	Arable.	681	1·127	Arable, rough pasture, &c.
643	·250	Houses, garden, &c.	682	2·641	Arable.
644	5·636	Arable, road, &c.	683	·199	House, garden, &c.
645	·404	Pasture, &c.	684	1·416	Rough pasture, part of White Burn, &c.
646	2·902	Rough pasture, whins, &c.	685	12·331	Arable, &c.
647	2·303	Rough pasture, whins, &c.	686	14·800	Arable & rough pasture
648	·679	Rough pasture, whins, &c.	687	13·824	Arable & part of White Burn.
649	·558	Arable & half of White Burn.	688	16·046	Arable & part of White Burn.
	5936·978	<i>Carried forward.</i>		6397·726	<i>Carried forward.</i>

No. on Plan.	Area in Acres.	Description.	No. on Plan.	Area in Acres.	Description.
689	6397·726 16·509	<i>Brought forward.</i> Arable and rough pasture.	729	6919·190 27·633	<i>Brought forward.</i> Arable.
690	·240	Dam.	730	37·533	Arable, &c.
691	·854	Arable, &c.	731	62·375	Arable, road, and old gravel pit.
692	2·539	Arable, rough pasture, & trees.	732	28·318	Arable.
693	·917	Offices, stackyards, &c. (Wester Memus).	733	24·078	Arable.
694	·610	House, garden, &c. (Memus Mill).	734	36·284	Arable.
695	·268	Plantation.	735	21·130	Arable & road.
696	·273	House, garden, &c. (Wester Memus).	736	·919	Arable.
697	1·273	Orchard, &c.	737	16·353	Arable.
697a	1·522	Plantation, &c.	738	24·005	Arable & road.
698	17·896	Arable & part of Bog Burn.	739	23·327	Arable & trees.
699	·037	Houses.	740	24·282	Arable & road.
700	·228	Plantation, &c.	741	26·561	Arable.
701	·841	Rough pasture.	742	19·812	Arable.
702	29·710	Arable.	743	·299	Dam.
703	2·735	Homestead, garden, &c. (Easter Memus).	744	23·410	Arable.
704	3·120	Rough pasture & road.	745	43·346	Arable.
705	15·340	Arable & trees.	746	35·646	Arable.
706	20·485	Arable.	747	·546	Plantation.
707	·767	Rough pasture.	748	18·348	Arable.
708	4·632	Plantation.	749	2·293	Parish road.
709	21·542	Arable.	750	·408	Arable.
710	47·000	Arable.	751	·331	Public house, garden, school, &c. (Chance Inn).
711	42·268	Arable.	752	30·062	Arable.
712	2·006	Plantation.	753	31·028	Arable & old quarry.
713	2·903	Arable.	754	1·733	Pasture, rocks, & whins.
714	·246	Dam.	755	134·423	Rough heathy pasture, trees, & roads.
715	1·498	Homestead, garden, &c. (Derachy).	756	24·224	Arable.
716	·159	Plantation.	757	1·338	Pasture & whins.
717	·236	Plantation.	758	4·332	Arable.
718	34·151	Arable.	759	·101	Houses, garden, &c.
719	·337	Houses, garden, &c. (Old Derachy).	760	·565	Plantation & rocks.
720	67·395	Arable.	761	14·339	Arable.
721	4·720	Arable.	762	·376	Houses, shed, garden, &c. (Loups).
722	5·249	Arable.	763	11·180	Plantation & road.
723	8·436	Arable.	764	·466	Plantation & rocks.
724	41·147	Arable.	765	51·220	Rough heathy pasture, trees, & road.
725	27·478	Arable & quarry.	766	16·366	Pasture, ruin, trees, whins, & road.
726	26·464	Arable.	767	·489	Houses, garden, &c. (Old Park).
727	8·681	Parish road.	768	3·063	Plantation, rocks, &c.
728	58·752	Arable.	769	·876	Plantation.
	6919·190	<i>Carried forward.</i>		7742·608	<i>Carried forward.</i>



No. on Plan.	Area in Acres.	Description.	No. on Plan.	Area in Acres.	Description.
	7742·608	<i>Brought forward.</i>		8321·711	<i>Brought forward.</i>
770	6·521	Rough pasture, road, &c.	813	16·431	Arable & road.
771	3·930	Arable.	814	3·025	Pasture, rocks, whins, &c.
772	2·302	Rough pasture.	815	92·429	Arable & old quarry.
773	1·121	Pasture.	816	6·398	Arable.
774	10·800	Arable.	817	38·932	Arable.
775	1·897	Pasture & whins.	817a	9·439	Arable, &c.
776	·640	Arable.	818	21·836	Plantation.
777	·603	Dam.	819	30·823	Arable & part of drain.
778	29·954	Arable.	820	·434	Houses, garden, &c.
779	3·662	Parish road.	821	25·874	Arable.
780	3·240	Plantation.	822	5·426	Public road.
781	50·187	Arable.	823	24·661	Plantation.
782	2·182	Parish road.	824	22·193	Arable & old quarry.
783	14·735	Arable.	825	17·788	Arable.
784	16·882	Plantation.	826	·155	Plantation.
785	1·181	Houses, garden, &c. (Knothead).	827	3·403	Plantation.
786	7·854	Rough pasture, marsh, &c.	828	19·176	Arable and occupation road.
787	18·286	Rough pasture, marsh, road, &c.	829	·188	Pasture.
788	·514	Whins.	830	3·506	Plantation & roads.
789	14·026	Pasture & trees.	831	·250	Houses, corn mill, gardens, &c. (Marcus Mill).
790	1·174	Pasture.	832	2·434	Arable, road, & part of burns.
791	43·446	Plantation and part of burn.	833	15·664	Arable.
792	9·683	Arable & part of burn.	834	20·455	Arable, &c.
793	22·803	Arable.	835	12·713	Arable.
794	18·914	Arable, quarry, &c.	836	1·442	Homestead, garden, &c. (Marcus Mill, part of)
795	10·071	Arable, &c.	837	15·410	Arable.
796	19·182	Arable.	838	·319	Public road.
797	25·789	Arable.	839	·576	Arable & part of burn.
798	30·820	Arable & road.	840	·668	Houses, garden, &c. (East Mill, part of).
799	25·303	Arable & quarry.	841	·471	Pasture, half of burn, &c.
800	20·160	Arable.	842	2·964	Plantation.
801	39·579	Arable & road.	843	2·660	Arable.
802	16·646	Arable.	844	·431	Houses, gardens, &c. (East Mill, part of).
803	2·879	Pasture, quarry, whins, &c.	845	2·836	Occupation road.
804	·118	Whins, &c.	846	·460	Plantation.
805	1·054	Arable.	847	5·749	Arable.
806	26·795	Arable.	848	·504	Plantation.
807	23·816	Plantation.	849	16·349	Arable.
808	8·052	Arable.	850	·183	Plantation.
809	34·703	Arable & road.	851	14·578	Arable & trees.
810	·662	Arable.	852	1·136	Plantation.
811	·340	Homestead, garden, &c. (Corry).			
812	6·597	Arable.			
	8321·711	<i>Carried forward.</i>		8782·080	<i>Carried forward.</i>

## PARISH OF TANNADICE.

No. on Plan.	Area in Acres.	Description.	No. on Plan.	Area in Acres.	Description.
689	6397·726 16·509	<i>Brought forward.</i> Arable and rough pas- ture.	729	6919·190 27·633	<i>Brought forward.</i> Arable.
690	·240	Dam.	730	37·533	Arable, &c.
691	·854	Arable, &c.	731	62·375	Arable, road, and old gravel pit.
692	2·539	Arable, rough pasture, & trees.	732	28·318	Arable.
693	·917	Offices, stackyards, &c. (Wester Memus).	733	24·078	Arable.
694	·610	House, garden, &c. (Memus Mill).	734	36·284	Arable.
695	·268	Plantation.	735	21·130	Arable & road.
696	·273	House, garden, &c. (Wester Memus).	736	·919	Arable.
697	1·273	Orchard, &c.	737	16·353	Arable.
697a	1·522	Plantation, &c.	738	24·005	Arable & road.
698	17·896	Arable & part of Bog Burn.	739	23·327	Arable & trees.
699	·037	Houses.	740	24·282	Arable & road.
700	·228	Plantation, &c.	741	26·561	Arable.
701	·841	Rough pasture.	742	19·812	Arable.
702	29·710	Arable.	743	·299	Dam.
703	2·735	Homestead, garden, &c. (Easter Memus).	744	23·410	Arable.
704	3·120	Rough pasture & road.	745	43·346	Arable.
705	15·340	Arable & trees.	746	35·646	Arable.
706	20·485	Arable.	747	·546	Plantation.
707	·767	Rough pasture.	748	18·348	Arable.
708	4·632	Plantation.	749	2·293	Parish road.
709	21·542	Arable.	750	·408	Arable.
710	47·000	Arable.	751	·331	Public house, garden, school, &c. (Chance Inn).
711	42·268	Arable.	752	30·062	Arable.
712	2·006	Plantation.	753	31·028	Arable & old quarry.
713	2·903	Arable.	754	1·733	Pasture, rocks, & whins.
714	·246	Dam.	755	134·423	Rough heathy pasture, trees, & roads.
715	1·498	Homestead, garden, &c. (Derachy).	756	24·224	Arable.
716	·159	Plantation.	757	1·338	Pasture & whins.
717	·236	Plantation.	758	4·332	Arable.
718	34·151	Arable.	759	·101	Houses, garden, &c.
719	·337	Houses, garden, &c. (Old Derachy).	760	·565	Plantation & rocks.
720	67·395	Arable.	761	14·339	Arable.
721	4·720	Arable.	762	·376	Houses, shed, garden, &c. (Loups).
722	5·249	Arable.	763	11·180	Plantation & road.
723	8·436	Arable.	764	·466	Plantation & rocks.
724	41·147	Arable.	765	51·220	Rough heathy pasture, trees, & road.
725	27·478	Arable & quarry.	766	16·366	Pasture, ruin, trees, whins, & road.
726	26·464	Arable.	767	·489	Houses, garden, &c. (Old Park).
727	8·681	Parish road.	768	3·063	Plantation, rocks, &c.
728	58·752	Arable.	769	·876	Plantation.
	6919·190	<i>Carried forward.</i>		7742·608	<i>Carried forward.</i>

No. on Plan.	Area in Acres.	Description.	No. on Plan.	Area in Acres.	Description.
	7742·608	<i>Brought forward.</i>		8321·711	<i>Brought forward.</i>
770	6·521	Rough pasture, road, &c.	813	16·431	Arable & road.
771	3·930	Arable.	814	3·025	Pasture, rocks, whins, &c.
772	2·302	Rough pasture.	815	92·429	Arable & old quarry.
773	1·121	Pasture.	816	6·398	Arable.
774	10·800	Arable.	817	38·932	Arable.
775	1·897	Pasture & whins.	817a	9·439	Arable, &c.
776	·640	Arable.	818	21·836	Plantation.
777	·603	Dam.	819	30·823	Arable & part of drain.
778	29·954	Arable.	820	·434	Houses, garden, &c.
779	3·662	Parish road.	821	25·874	Arable.
780	3·240	Plantation.	822	5·426	Public road.
781	50·187	Arable.	823	24·661	Plantation.
782	2·182	Parish road.	824	22·193	Arable & old quarry.
783	14·735	Arable.	825	17·788	Arable.
784	16·882	Plantation.	826	·155	Plantation.
785	1·181	Houses, garden, &c. (Knowehead).	827	3·403	Plantation.
786	7·854	Rough pasture, marsh, &c.	828	19·176	Arable and occupation road.
787	18·286	Rough pasture, marsh, road, &c.	829	·188	Pasture.
788	·514	Whins.	830	3·506	Plantation & roads.
789	14·026	Pasture & trees.	831	·250	Houses, corn mill, gardens, &c. (Marcus Mill).
790	1·174	Pasture.	832	2·434	Arable, road, & part of burns.
791	43·446	Plantation and part of burn.	833	15·664	Arable.
792	9·683	Arable & part of burn.	834	20·455	Arable, &c.
793	22·803	Arable.	835	12·713	Arable.
794	18·914	Arable, quarry, &c.	836	1·442	Homestead, garden, &c. (Marcus Mill, part of)
795	10·071	Arable, &c.	837	15·410	Arable.
796	19·182	Arable.	838	·319	Public road.
797	25·789	Arable.	839	·576	Arable & part of burn.
798	30·820	Arable & road.	840	·668	Houses, garden, &c. (East Mill, part of).
799	25·303	Arable & quarry.	841	·471	Pasture, half of burn, &c.
800	20·160	Arable.	842	2·964	Plantation.
801	39·579	Arable & road.	843	2·660	Arable.
802	16·646	Arable.	844	·431	Houses, gardens, &c. (East Mill, part of).
803	2·879	Pasture, quarry, whins, &c.	845	2·836	Occupation road.
804	·118	Whins, &c.	846	·460	Plantation.
805	1·054	Arable.	847	5·749	Arable.
806	26·795	Arable.	848	·504	Plantation.
807	23·816	Plantation.	849	16·349	Arable.
808	8·052	Arable.	850	·183	Plantation.
809	34·703	Arable & road.	851	14·578	Arable & trees.
810	·662	Arable.	852	1·136	Plantation.
811	·340	Homestead, garden, &c. (Corry).			
812	6·597	Arable.			
	8321·711	<i>Carried forward.</i>		8782·080	<i>Carried forward.</i>

## PARISH OF TANNADICE.

No. on Plan.	Area in Acres.	Description.	No. on Plan.	Area in Acres.	Description.
	8782·080	<i>Brought forward.</i>		9029·447	<i>Brought forward.</i>
853	·469	Occupation road.	892	·274	House, school, & garden (Burnside, part of).
854	3·794	Plantation.			
855	3·513	Arable.			
856	4·707	Plantation.	893	·421	House, smithy, garden, &c. (part of).
857	·840	Pasture.			
858	1·114	Gardens, &c.	894	1·424	Arable, footpath, &c.
859	1·542	Plantation, &c.	895	·337	Public house, garden, &c. (Smithfield Inn).
860	6·444	Plantations, &c.			
861	1·624	Arable, &c. (ornamental ground).	896	1·594	Arable.
			897	·468	Free Church, manse, garden, &c.
862	17·984	Arable (ornamental ground).	898	16·469	Arable.
863	·170	Mansion house (Downiepark).	899	21·399	Arable.
864	3·324	Ornamental ground.	900	·018	House (Craigiemoodie)
865	·141	Garden.	901	19·498	Arable.
866	·961	Offices, &c. (Downiepark, part of).	902	4·928	Plantation.
			903	28·485	Arable.
867	5·027	Plantation.	904	7·759	Arable.
868	·625	Plantation.	905	6·338	Plantation.
869	1·094	Garden, &c.	906	7·183	Arable.
870	9·393	Arable (ornamental ground).	907	19·204	Arable.
			908	4·093	Rough pasture, whins, & trees.
871	·419	Plantation.	909	26·993	Arable & trees.
872	·257	Marsh.	910	2·191	Homestead, gardens, &c. (Turfachie).
873	15·261	Arable (ornamental ground).	911	1·424	Arable.
874	·883	Plantation.	912	5·839	Occupation road.
875	4·649	Arable.	913	·191	Occupation road.
876	33·607	Arable.	914	14·690	Arable.
877	1·741	Plantation.	915	·619	House, garden, &c.
878	3·061	Arable.	916	41·688	Arable.
879	14·435	Arable.	917	38·041	Arable, part of White Burn, &c.
880	2·329	Homestead, gardens, &c. (Newton of Inshewan).	918	·681	Houses, gardens, &c. (Auchnagray).
881	32·586	Arable.	919	57·545	Arable.
882	3·980	Whins.	920	16·639	Arable.
883	4·268	Plantation.	921	3·329	Whins & trees.
884	3·219	Arable.	922	·505	Whins.
885	3·369	Arable.	923	·150	Pool.
886	·303	Houses, garden, &c. (Netherton).	924	2·126	Whins & trees.
			925	20·650	Arable.
887	3·529	Arable.	926	5·599	Plantation & whins.
888	3·208	Arable.	927	3·628	Arable.
889	29·841	Arable.	928	·110	Private burial ground.
890	23·366	Arable, shingle, & part of White Burn.	929	22·606	Arable.
			930	86·400	River South Esk (half of).
891	·290	Houses, gardens, &c. (Burnside, part of).	931	2·568	Plantation.
	9029·447	<i>Carried forward.</i>		9523·551	<i>Carried forward.</i>

No. on Plan.	Area in Acres.	Description.	No. on Plan.	Area in Acres.	Description.
	9523·551	<i>Brought forward.</i>		10034·730	<i>Brought forward.</i>
932	20·013	Arable.	966	26·399	Arable & trees.
933	1·498	Plantation.	967	6·976	Arable.
934	16·143	Arable.	968	5·754	Arable.
935	4·389	Plantation and part of White Burn.	969	27·387	Arable.
936	1·176	Houses, part of White Burn, &c.	970	16·935	Arable.
937	20·495	Arable, pool, &c.	971	16·631	Arable.
938	9·081	Arable, gravel pit, &c.	972	31·159	Arable.
939	1·814	Plantation, rocks, &c.	973	12·125	Plantation.
940	4·652	Arable & rough pasture.	974	·191	House, garden, &c.
941	1·164	Arable.	975	23·895	Arable.
942	·273	Houses, garden, &c. (Blackburn).	976	·185	House, smithy, garden, &c.
943	4·897	Arable.	977	·334	Parish road.
944	36·182	Arable, gravel pit, road, &c.	978	1·592	Arable.
945	18·522	Plantation, &c.	979	2·445	Rough pasture, whins, quarry, &c.
946	8·150	Arable.	980	25·529	Arable.
947	32·287	Arable & part of Bog Burn.	981	27·976	Arable.
948	56·064	Plantation.	982	81·700	Plantation and part of burn.
949	34·018	Arable & part of Bog Burn.	983	9·590	Arable & road.
950	4·045	Arable.	984	4·324	Rough pasture, road, &c.
951	41·658	Arable & part of Bog Burn.	985	24·634	Plantation.
952	2·270	Homestead, garden, &c. (Mains of Coul).	986	1·730	Plantation.
953	2·121	Occupation road.	987	8·588	Plantation.
954	14·797	Arable & part of Bog Burn.	988	2·965	Occupation road.
955	23·478	Arable.	989	13·019	Arable.
956	17·817	Arable & part of Bog Burn.	990	12·019	Arable.
957	47·967	Arable & part of Bog Burn.	991	·354	Occupation road.
958	19·656	Arable, part of Bog Burn, &c.	992	·557	Homestead, garden, &c. (Sturt).
959	22·102	Arable & part of Bog Burn.	993	·240	Occupation road.
960	·980	House, garden, &c. (Meikle Coul, part of)	994	10·079	Arable.
961	23·892	Arable & part of Bog Burn.	995	8·197	Arable.
962	1·489	Offices, &c. (Meikle Coul, part of).	996	·161	Houses, garden, &c.
963	1·493	Occupation road.	997	1·007	Homestead, garden, &c. (Milton Bank).
964	16·457	Parish road.	998	12·720	Arable & road.
965	·139	Arable & ruin.	999	·872	Occupation road.
			1000	3·641	Arable.
			1001	17·228	Arable.
			1002	16·621	Arable & road.
			1003	·779	Old quarry.
			1004	8·121	Arable.
			1005	21·128	Plantation.
			1006	7·322	Arable.
			1007	7·826	Arable.
			1008	17·156	Arable.
			1009	12·532	Arable.
	10034·730	<i>Carried forward.</i>		10565·353	<i>Carried forward.</i>

No. on Plan.	Area in Acres.	Description.	No. on Plan.	Area in Acres.	Description.
	10565·353	<i>Brought forward.</i>		11064·185	<i>Brought forward.</i>
1010	3·883	Parish road.	1054	·940	Arable & road.
1011	14·249	Arable.	1055	2·086	Houses, gardens, part of burn, &c. (Village of Tannadice, part of)
1012	2·255	Occupation road.			
1013	·175	Houses and garden.			
1014	3·633	Plantation, &c.	1056	1·226	Arable.
1015	13·813	Arable.	1057	2·171	Arable.
1016	15·329	Arable.	1058	·072	Garden.
1017	14·004	Arable.	1059	1·253	Arable.
1018	13·974	Arable & road.	1060	·675	Arable.
1019	23·084	Plantation.	1061	2·022	Arable.
1020	18·409	Arable.	1062	·487	Houses, gardens, &c. (Village of Tannadice, part of).
1021	25·948	Arable.			
1022	·283	Houses, garden, &c.	1063	·779	Arable.
1023	25·787	Arable.	1064	·780	Arable.
1024	26·762	Arable.	1065	·540	Arable.
1025	·279	Dam.	1066	·685	Arable & road.
1026	·636	Arable.	1067	32·888	Arable & road.
1027	·288	Houses, garden, &c.	1068	10·945	Arable & road.
1028	1·465	Homestead, garden, &c. (Baldoukir).	1069	18·931	Arable.
1029	·536	Occupation road.	1070	1·552	Public road.
1030	17·821	Arable.	1071	13·637	Arable.
1031	27·729	Arable & part of Bog Burn.	1072	24·080	Arable.
1032	18·509	Arable.	1073	13·069	Arable.
1033	27·618	Arable.	1074	15·930	Arable.
1034	22·007	Arable.	1075	19·946	Arable.
1035	·209	Occupation road.	1076	11·954	Arable & part of lade.
1036	26·537	Arable.	1077	19·867	Arable, whins, &c.
1037	·081	House, garden, &c.	1078	3·926	Parish road.
1038	·152	Occupation road.	1079	21·040	Arable & half of mill lade.
1039	1·977	Homestead, garden, quarry, &c. (Wester Balgillo).	1080	7·953	Arable & half of mill lade.
1040	27·338	Arable.	1081	23·562	Arable.
1041	22·640	Arable.	1082	5·774	Arable & half of lade.
1042	21·835	Arable.	1083	·218	House, garden, & old quarry.
1043	18·411	Arable.	1084	1·379	Plantation.
1044	17·728	Arable & part of Bog Burn.	1085	16·715	Arable.
1045	18·503	Arable, whins, & part of burn.	1086	23·316	Plantation.
1046	18·986	Arable, whins, &c.	1087	·081	Garden.
1047	·749	Plantation, grass, &c.	1088	11·674	Arable.
1048	·139	Dam.	1089	14·220	Arable.
1049	1·590	Arable & part of burn.	1090	1·474	Houses, gardens, &c. (Village of Tannadice, part of).
1050	·276	Waste, &c.	1091	·188	Public road.
1051	·746	Arable.	1092	1·140	Houses, gardens, &c. (Village of Tannadice, part of).
1052	·848	Arable.			
1053	1·611	Arable.			
	11064·185	<i>Carried forward.</i>		11393·360	<i>Carried forward.</i>

PARISH OF TANNADICE.

No. on Plan.	Area in Acres.	Description.	No. on Plan.	Area in Acres.	Description.
1093	11393·360 ·548	<i>Brought forward.</i> Church and burial ground.	1135	11904·099 ·943	<i>Brought forward.</i> House, garden, &c. (NetherBalgillo, part of).
1094	1·901	Pasture & whins.	1136	32·395	Arable.
1095	2·156	Arable.	1137	31·513	Arable.
1096	1·403	Arable.	1138	28·361	Arable.
1097	7·682	Parish road.	1139	23·747	Arable.
1098	17·948	Arable.	1140	8·786	Arable.
1099	21·481	Arable.	1141	14·570	Arable, rough pasture, &c.
1100	·385	Public road.	1142	4·116	Arable.
1101	18·055	Arable.	1143	4·229	Arable.
1102	1·709	Homestead, garden, &c. (Barnyards).	1144	4·192	Arable.
1103	14·486	Arable.	1145	·452	Homestead, garden, &c. (Howmuir East).
1104	·115	House, garden, &c.	1146	6·864	Arable & road.
1105	15·996	Arable.	1147	2·135	Plantation.
1106	2·183	Plantation.	1148	5·033	Arable.
1107	19·949	Arable.	1149	5·327	Rough pasture and whins.
1108	20·498	Arable.	1150	6·731	Rough pasture.
1109	15·933	Arable.	1151	3·233	Parish road.
1110	1·176	Houses, plash mill, shed &c. (East Murthill).	1152	·859	Plantation.
1111	2·584	Arable, road, half of lade, &c.	1153	5·684	Rough pasture and whins.
1112	2·916	Parish road.	1154	8·690	Plantation.
1113	·562	Plantation.	1155	5·413	Plantation.
1114	19·312	Arable.	1156	11·429	Arable.
1115	15·958	Arable.	1157	·115	Occupation road.
1116	27·653	Arable.	1158	·699	Plantation.
1117	·231	Dam.	1159	11·688	Arable.
1118	1·286	Homestead, garden, &c. (Easter Balgillo).	1160	12·236	Arable.
1119	5·575	Parish road.	1161	11·327	Arable.
1120	15·881	Arable.	1162	12·010	Arable.
1121	29·110	Arable.	1163	15·289	Arable & gravel pit.
1121a	·091	House, garden, &c.	1164	22·463	Rough pasture, whins, & road.
1122	23·223	Arable.	1165	1·946	Arable.
1123	13·265	Arable & road.	1166	5·881	Rough pasture, whins, road, &c.
1124	26·402	Arable.	1167	16·933	Arable, road, &c.
1125	16·694	Arable.	1168	·417	Homestead, garden, &c. (Howmuir West).
1126	33·361	Arable.	1169	13·597	Arable.
1127	·650	Arable.	1170	1·470	Public road.
1128	1·961	Homestead, garden, &c. (Muirton).	1171	12·012	Arable, slope, &c.
1129	30·413	Arable.	1172	·361	Plantation.
1130	36·382	Arable.	1173	·107	Garden, &c.
1131	17·869	Arable.	1174	6·796	Arable.
1132	24·920	Arable.	1175	12·102	Arable.
1133	·302	Dam.			
1134	·534	Offices, &c. (Nether Balgillo, part of).			
	11904·099	<i>Carried forward.</i>		12276·250	<i>Carried forward.</i>

No. on Plan.	Area in Acres.	Description.	No. on Plan.	Area in Acres.	Description.
	12276·250	<i>Brought forward.</i>		12559·227	<i>Brought forward.</i>
1176	1·350	Plantation.	1217	·852	Homestead, garden, &c. (Muiryhillock).
1177	·571	Plantation, &c.	1218	6·678	Arable.
1178	1·643	Offices, &c. (Tannadice House, part of).	1219	18·152	Arable.
1179	·781	Plantation, &c.	1220	14·075	Arable.
1180	1·129	Garden, &c.	1221	·814	Plantation.
1181	·566	Flower garden, &c.	1222	·580	Plantation.
1182	·101	Tannadice House.	1223	·414	House, garden, &c.
1183	3·973	Ornamental ground, &c.	1224	9·051	Arable.
1184	18·641	Plantation, &c.	1225	·391	Plantation.
1185	·321	Houses, gardens, &c. (Cadger Path).	1226	10·580	Arable & road.
1186	·920	School, police station, & gardens.	1227	9·640	Arable.
1187	·764	Whins.	1228	10·667	Arable.
1188	8·460	Arable.	1229	·360	Plantation.
1189	·288	House, sheds, gardens, &c.	1230	6·259	Turnpike road.
			1231	1·885	Plantation.
1190	2·052	Arable.	1232	14·128	Arable.
1191	·251	House, smithy, garden, &c.	1233	·288	Pasture.
1192	3·285	Arable.	1234	11·842	Arable.
1193	1·347	Arable & half of drain.	1235	3·873	Arable & trees.
1194	7·881	Arable & half of drain.	1236	1·403	Plantation.
1195	·015	Lodge & shed.	1237	·145	Occupation road.
1196	22·270	Arable.	1238	13·830	Arable.
1196a	2·570	Arable.	1239	·991	Plantation.
1197	56·470	Plantation, &c.	1240	·182	Pool.
1198	18·115	Arable.	1241	1·131	Offices, kennel, &c. (Marcus Lodge, part of).
1199	1·959	Public road.	1242	·553	House, sheds, &c.
1200	2·746	Plantations.	1243	1·166	Garden, &c.
1201	14·627	Arable.	1244	·879	Ornamental ground, &c.
1202	6·171	Arable.	1245	·140	Marcus Lodge.
1203	4·935	Plantation.	1246	·178	Plantation.
1204	6·183	Arable & half of burn.	1247	·179	Occupation road.
1205	36·423	Plantation & shed.	1248	·391	Plantation, &c.
1206	8·524	Arable.	1249	2·497	Arable, (ornamental ground).
1207	7·264	Arable.	1250	·176	Plantation.
1208	3·092	Arable.	1251	1·387	Pond.
1209	·366	House, sheds, garden, &c.	1252	1·972	Pasture, trees, & whins.
1210	4·765	Arable.	1253	·051	Plantation.
1211	6·208	Arable and half of drain.	1254	1·774	Arable (ornamental ground).
1212	8·148	Arable.	1255	19·221	Plantation, island, and road.
1213	6·228	Plantation.	1256	5·002	River South Esk (half of).
1214	2·931	Plantation.	1257	21·987	Arable.
1215	1·266	Plantation.	1258	14·112	Arable.
1216	7·377	Arable.			
	12559·227	<i>Carried forward.</i>		12769·103	<i>Carried forward.</i>



No. on Plan.	Area in Acres.	Description.	No. on Plan.	Area in Acres.	Description.
1259	12769·103 1·046	<i>Brought forward.</i> Homestead, garden, &c. (Auchluchrie).	1300	13123·806 ·151	<i>Brought forward.</i> Mansion house (Inshewan).
1260	12·049	Arable.	1301	6·180	Plantation & roads.
1261	3·182	Arable.	1302	1·658	Arable & shed.
1262	19·710	Rough pasture & trees.	1303	18·727	Arable.
1263	5·741	Arable.	1304	20·432	Arable, rough pasture, &c.
1264	16·921	Arable & road.			
1265	22·336	Arable.	1305	2·418	Plantation, &c.
1266	21·395	Arable.	1306	2·864	Arable.
1267	3·241	Arable.	1307	1·128	Pasture, &c.
1268	4·215	Arable.	1308	4·374	Arable.
1269	·108	Houses & garden (Cottertown of Auchluchrie).	1309	10·425	Arable.
			1310	2·165	Arable & part of burn.
			1311	·722	Mill lade.
1270	1·294	Plantation.	1312	4·491	Plash & corn mills, gardens, houses, &c. (New Mill of Inshewan).
1271	·964	Arable.			
1272	14·211	Arable.			
1273	4·759	Plantation, roads, &c.			
1274	25·395	Arable.	1313	10·639	Arable.
1275	9·747	Plantation, &c.	1314	4·937	Parish road.
1276	12·756	Arable.	1315	18·998	Arable.
1277	3·114	Plantation.	1316	2·845	Pasture.
1278	2·951	Arable.	1317	13·506	Arable.
1279	9·982	Arable.	1318	37·073	Arable.
1280	23·935	Plantation, &c.	1319	25·391	Arable.
1281	1·419	Occupation road.	1320	8·038	Plantation & road.
1282	11·710	Arable.	1321	·125	Pond.
1283	5·261	Plantation & roads.	1322	·794	Homestead, garden, &c. (Cairn).
1284	15·581	Arable.			
1285	19·487	Whins, trees, &c.	1323	15·275	Arable & marsh.
1286	11·994	Arable & road.	1324	23·835	Arable.
1287	22·366	Arable.	1325	·723	Occupation road.
1288	·499	Pasture.	1326	43·839	Arable & road.
1289	18·476	Arable.	1327	1·513	Public road.
1289a	·741	Arable.	1328	40·278	Arable.
1290	5·251	Arable.	1329	19·962	Arable.
1291	·629	Ornamental ground, &c.	1330	2·232	Arable.
1292	·611	Garden, ornamental ground, &c.	1331	1·913	Arable.
			1332	·170	Houses, garden, &c. (Foreside of Cairn).
1293	·903	Garden, &c.			
1294	·475	Plantation.	1333	3·036	Arable.
1295	·346	Houses, gardens, &c.	1334	·227	House, smithy, garden, &c. (Foreside of Cairn).
1296	1·229	Offices, stackyard, &c. (Inshewan, part of).			
1297	14·445	Arable & trees (ornamental ground).	1335	20·137	Arable & road.
			1336	6·592	Arable.
1298	2·581	Plantations.	1337	·694	Homestead, garden, &c. (Foreside of Cairn).
1299	1·647	Ornamental ground, &c.	1338	·350	Arable.
			1339	7·664	Arable & road.
	13123·806	<i>Carried forward.</i>		13510·327	<i>Carried forward.</i>

No. on Plan.	Area in Acres.	Description.	No. on Plan.	Area in Acres.	Description.
	13510·327	<i>Brought forward.</i>		13757·086	<i>Brought forward.</i>
1340	7·811	Parish road.	1381	·941	Plantation and part of burn.
1341	·281	Whins.			
1342	25·279	Arable.	1382	·740	Arable.
1343	4·614	Arable.	1383	·429	Arable.
1344	8·581	Arable.	1384	·120	House, garden, &c.
1345	·443	Public road.	1385	1·774	Arable & part of mill lade.
1346	·884	Homestead, garden, &c. (Quarryhill).	1386	16·280	Arable.
1347	24·540	Arable.	1387	17·177	Arable.
1348	·502	Whins.	1388	2·456	Plantation.
1349	27·799	Rough pasture and whins.	1389	16·079	Arable.
1350	37·853	Plantation.	1390	13·582	Arable.
1351	12·629	Arable.	1391	3·913	Occupation road.
1352	·170	Houses, garden, &c. (East Forestmuir).	1392	14·313	Arable.
1353	11·752	Arable.	1393	1·225	Homestead, garden, &c. (West Mains of Whitewell).
1354	5·317	Arable.	1394	14·035	Arable.
1355	4·044	Arable.	1395	·409	Occupation road.
1356	23·690	Arable.	1396	4·181	Arable.
1357	4·366	Rough pasture and whins.	1397	16·031	Arable.
1358	·709	Whins.	1398	·996	Homestead, garden, &c. (East Mains of Whitewell).
1359	·867	Public road.			
1360	4·062	Plantation.	1399	·455	Arable.
1361	·691	Pasture, &c.	1400	1·568	Arable.
1362	·814	Rough pasture.	1401	·522	Pasture.
1363	·450	Pool.	1402	4·510	Arable.
1364	·108	Pasture.	1403	4·983	Arable.
1365	·021	Pasture.	1404	·508	Houses, garden, &c. (Gellyburn).
1366	·040	Waste.			
1367	·049	Arable.	1405	21·607	Arable.
1368	·247	Whins, &c.	1406	22·804	Arable.
1369	·438	Arable.	1407	·957	Arable.
1370	·190	Arable.	1408	1·891	Arable.
1371	·271	Houses, garden, &c.	1409	1·003	Plantation.
1372	·168	Plantations.	1410	1·847	Arable.
1373	·100	Arable.	1411	1·296	Plantation.
1374	·200	Plantation.	1412	1·215	Arable, &c.
1375	9·144	Arable.	1413	30·599	Arable.
1376	·920	Homestead, stackyard, &c. (Murthill).	1414	·495	Homestead, garden, &c. (Tobees).
1377	22·479	Arable and parts of burns.	1415	15·381	Arable.
1378	·673	Arable.	1416	·148	Houses, garden, &c. (Ploverhall).
1379	1·271	Arable.	1417	7·103	Arable.
1380	2·292	Corn, plash, & sawmills, gardens, &c. (Murthill, part of).	1418	1·633	Plantation.
			1419	11·191	Arable.
			1420	10·158	Arable.
			1421	·611	Occupation road.
	13757·086	<i>Carried forward.</i>		14024·252	<i>Carried forward.</i>

No. on Plan.	Area in Acres.	Description.	No. on Plan.	Area in Acres.	Description.
	14024·252	<i>Brought forward.</i>		14161·972	<i>Brought forward.</i>
1422	10·638	Arable.	1440	8·577	Arable & part of King's Burn.
1423	10·152	Arable.			
1424	·159	Dam.	1441	·188	Pasture.
1425	34·582	Arable.	1442	·710	Homestead, garden, &c. (West Forestmuir).
1426	4·263	Plantation.			
1427	1·406	Parish road.	1443	9·393	Arable.
1428	7·710	Arable.	1444	1·521	Rough pasture & road.
1429	12·853	Arable.	1445	16·887	Arable.
1430	8·823	Plantation.	1446	7·899	Arable.
1431	11·923	Plantation.	1447	·237	Houses, garden, &c. (Paddockhall).
1432	32·840	Arable, trees, &c. (ornamental ground).	1448	1·134	Rough pasture & whins.
1433	·098	Plantation.			
1434	·061	Plantation.		14208·518	Area of the enclosed part of the parish drawn on the I-2500 scale.
1435	1·221	Arable.			
1436	·667	Houses, gardens, &c. (Red Lion Inn).			
1437	·211	Houses, garden, &c.		7243·885	Area of the unenclosed & unnumbered part of the parish.
1438	·025	Turnpike road.			
1439	·088	Plantation (part of).			
	14161·972	<i>Carried forward.</i>		21452·403	Area of the parish.

RECAPITULATION.

13932·671	Land.
150·970	Public Roads.
124·877	Water.
7243·885	Unenclosed & unnumbered portion.
<u>21452·403</u>	Total Area of the Parish of Tannadice, in the County of Forfar.

# INDEX TO PLACES

IN THE  
PARISH OF TANNADICE.  
COUNTY OF FORFAR.

Name of Place.	No. of Sheet.		Descriptive Remarks.
	6-inch scale.	25·344-inch scale.	
Athros (ruins) .....	XVIII.		A farmsteading.
Anniegathel .....	XXV.	6	A farmsteading.
Auchleish .....	”	10	A farmsteading.
Auehnagray .....	XXXII.	2	An old steading.
Auehluchrie .....	”	6	A farmsteading.
Burnroot (ruins) .....	XVIII.		An old farmsteading.
Bogancoul .....	XXV.		A dwelling house.
Burn of Kinrive, or Burn of Glenmoye .....	”		
Bridgend .....	”		A dwelling house.
Buckies .....	”		A farmsteading.
Bogs of Eddiehockertie ....	”		
Bogs of Boggandure .....	”		
Batternach (ruins) .....	”	6	An old steading.
Baikies .....	”	6	A farmsteading.
Blairs .....	”	7	Three fields.
Bogside .....	”	9	A farmsteading.
Balloch .....	”	9	Dwelling houses.
Broomfauld .....	”	9	Dwelling houses.
Burial Ground (private) ....	”	10	
Boghaugh .....	”	10	A dwelling house.
Blackpot Bridge .....	”	11	
Burnside .....	XXXII.	2	A smithy, &c.
Burial Ground (private) ....	”	2	
Blackburn .....	”	2	A cottage.
Baldoukie .....	”	4	A farmsteading.
Barnyards .....	”	4	A farmsteading.
Craig Mou .....	XVIII.		A narrow pass.
Craigmou (ruin) .....	”		A farmsteading.
Clashincake .....	XXV.		A farmsteading.
Craig Corrie .....	”		A pass.
Cairn .....	”	6	
Craigton .....	”	9	A dwelling house.
Craigiegour .....	”	9	Dwelling houses.
Cathiewards .....	”	9	Dwelling houses.
Cowhillock .....	”	10	A farmsteading.
Castle Craig .....	”	11	A prominent rock.
Cairdenwell .....	”	12	A dwelling house.

Name of Place.	No. of Sheet.		Descriptive Remarks.
	6-inch scale.	25°344-inch scale.	
Courtford Bridge .....	XXV.	12	
Craigies .....	"	13	A farmsteading.
Cortachy Bridge .....	"	13	
Cothlieburn .....	"	13	A cottage.
Cossacks .....	"	13	A farmsteading.
Cairnton & Burnside .....	"	14	A farmsteading.
Corry .....	XXXVI.	13	A farmsteading.
Craigiemoodie .....	XXXII.	2	A dwelling house.
Castle (remains of) .....	"	2	
Church .....	"	4	
Castle Hill .....	"	7	
Cottertown of Auchluchrie ..	"	7	Dwelling houses.
Cairn .....	"	7	A farmsteading.
Cadger Path .....	XXXIII.	1	Dwelling houses.
Duthries Hill .....	XVIII.		
Den of the Batternach .....	XXV.	6	
Drumnechie .....	"	10	A farmsteading.
Denhead .....	"	13	A dwelling house.
Dykend .....	"	14	Dwelling houses.
Derachy .....	"	15	A farmsteading.
Downiepark .....	XXXII.	1	Mansion house & offices.
Den of Baldoukie .....	"	4	
Deil's Hows .....	XXXIII.	1	
Eddiedown (ruins) .....	XVIII.		A farmsteading.
Elly .....	XXIV.	12	A farmsteading.
Easter Ogil .....	XXV.	11	A farmsteading.
East Mill .....	"	13	Houses, corn, & plash mills.
Eastside .....	"	14	A dwelling house.
Easter Memus .....	"	14	A farmsteading.
East Murthill .....	XXXII.	4	House & plash mill.
East Forestmuir .....	"	7	A dwelling house.
East Mains of Whitewell .....	"	8	A farmsteading.
Easter Balgillo .....	XXXIII.	1	A farmsteading.
Flobbets .....	XXV.		A shepherd's house.
Falls of Drumly Harry .....	"	7	Two waterfalls.
Forth .....	"	13	A farmsteading.
Free Church .....	XXXII.	2	
Foreside of Cairn .....	"	7	Dwelling houses.
Glenogil .....	XXV.	7	A mansion house & offices.
Glack .....	"		A farmsteading.
Glenley .....	"	7	A farmsteading.
Greenhow .....	"	9	Dwelling houses.
Glenquiech .....	"	10	Mansion house & offices.
Glenogil .....	"	11	Mansion house & offices.
Goynd .....	"	11	A farmsteading.
Gallow Hill .....	"	13	
Gellyburn .....	XXXII.	8	Dwelling houses.

Name of Place.	No. of Sheet.		Descriptive Remarks.
	6-inch scale.	25·344-inch scale.	
Hillside .....	XXV.		A farmsteading.
Haughhead .....	„	7	A dwelling house.
Horniehaugh .....	„	10	A farmsteading.
Hunchar .....	„	11	A farmsteading.
Howmuir East .....	XXXIII.	1	A farmsteading.
Howmuir West .....	„	1	A farmsteading.
Inshewan .....	XXXII.	7	Mansion house & offices.
Justinhaugh Bridge .....	„	8	
Knock .....	XXV.	13	A dwelling house.
Kinalty .....	„	13	A farmsteading.
Knowehead .....	„	16	Dwelling houses.
King's Bridge .....	XXXII.	10	
Lochieroad .....	XXV.	9	Dwelling houses.
Loups .....	„	16	A farmsteading.
Mount Sned .....	XVIII.		A hill.
Mochra (ruins) .....	„		An old steading.
Midtown .....	XXV.	10	An old steading.
Mains .....	„	11	A farmsteading.
Milton .....	„	11	A farmsteading.
Marcus Mill .....	XXVI.	14	Houses, corn mill, &c.
Manse .....	XXXII.	2	
Mains of Coul .....	„	3	A farmsteading.
Meikle Coul .....	„	3	A farmsteading.
Milton Bank .....	„	3	A farmsteading.
Manse .....	„	4	
Murthill .....	„	8	A farmsteading, &c.
Muirton .....	XXXIII.	1	A farmsteading.
Muiryhillock .....	„	2	A farmsteading.
Marcus Lodge .....	„	2	A mansion house & offices.
New Moss .....	XVIII.		
North Glack .....	XXV.		A farmsteading.
Newmill of Inshewan .....	„	10	A farmsteading, &c.
Newton of Inshewan .....	XXXII.	2	A farmsteading.
Netherton .....	„	2	A farmsteading.
Newmill of Craigeassie .....	„	7	A farmsteading, &c.
Nether Balgillo .....	XXXIII.	1	A farmsteading.
Old Derachy .....	XXV.	15	An old steading.
Old Park .....	„	16	Dwelling houses.
Parkneuk .....	„	9	A dwelling house.
Ploverhall .....	XXXII.	8	A dwelling house.
Paddockhall .....	„	11	A farmsteading.
Police Station .....	XXXIII.	1	
Quarryhill .....	XXXII.	7	A farmsteading.

Name of Place.	No. of Sheet.		Descriptive Remarks.
	6-inch scale.	25·344-inch scale.	
Roundhillock .....	XXV.		A farmsteading.
Redheugh .....	”	7	A farmsteading.
Rashybog .....	”	9	A farmsteading.
Riggumlane .....	”	9	A dwelling house.
Redstane .....	”	14	A farmsteading.
Rottenmoss .....	”	14	A farmsteading.
River South Esk .....	XXXII.	2	
Sheriffbank Park .....	XXV.		A hill.
Shallgreen .....	”		A farmsteading.
Saint Arnold’s Seat .....	”	6	A hill.
Scalywell .....	”	10	A dwelling house.
Soutra .....	”	11	A farmsteading.
Strone .....	”	14	A farmsteading.
Standing Stone .....	”	15	
Shielhill Bridge .....	XXXII.	2	
Sturt .....	”	3	A farmsteading.
Site of the Castle .....	”	4	
Toardy Hill .....	XVIII.		
Turkey Burn, or Burn of Bat- ternach .....	XXV.	6	
The Gutter .....	”	13	A dwelling house.
The Knowe .....	”	13	A dwelling house.
Turfachie .....	XXXII.	2	A farmsteading.
Tannadice .....	”	4	A village.
Tannadice House .....	XXXIII.	1	
Tobeas .....	XXXII.	8	A farmsteading.
Whirrich (ruins) .....	XVIII.		A farmsteading.
Whobble (ruins) .....	”		A farmsteading.
Woodside .....	XXV.	10	A cottage.
West Den, or Den of Ogil ..	”	10	
Wellbank .....	”	13	A farmsteading.
Whiteburn .....	”	14	Dwelling houses.
Wester Memus .....	”	14	A farmsteading.
Wester Balgillo .....	XXXII.	4	A farmsteading.
West Mains of Whitewell ..	”	8	A farmsteading.
West Forestmuir .....	”	10	A farmsteading.





ORDNANCE SURVEY OF SCOTLAND.

---

BOOK OF REFERENCE TO THE PLAN

OF THE

P A R I S H O F T A R B A T,

IN THE

COUNTIES OF ROSS AND CROMARTY (DET., Nos. 5, 6, & 7),

CONTAINING 7660·721 ACRES.

---

MAJOR-GENERAL SIR HENRY JAMES, R.E., F.R.S., F.G.S., &c.,  
DIRECTOR-GENERAL OF THE ORDNANCE SURVEY.



LONDON:

PRINTED BY GEORGE E. EYRE AND WILLIAM SPOTTISWOODE,  
PRINTERS TO THE QUEEN'S MOST EXCELLENT MAJESTY.  
FOR HER MAJESTY'S STATIONERY OFFICE.

---

1874.

*Price One Shilling and Sixpence.*

[7142.--50—1/74.]

n the  
incb,  
are of

f each

book.

are in-

31.4.

st con-  
double  
to the

miles,

Scales

.. **W**

.. **T**

.. **T**

xx

quent

.. *C.F.*

.. *T.C.*

.. *C.W.*

.. *Def.*

.. *T.S.*

w the

ORDNANCE SURVEY OF SCOTLAND

---

PARISH OF TARBAT

ROSS-SHIRE & D<sup>o</sup>(Det<sup>d</sup>) & CROMARTYSHIRE (Det<sup>d</sup>)

INDEX TO THE SHEETS

*Published on the Scale of  $\frac{1}{2500}$  or 25.344 Inches to a Mile*

Scale of this Index One Inch to a Mile

## EXPLANATORY REMARKS.

The scale of the Parish Plans is the 1-2500th of the actual length on the ground, and is equal to 25·344 inches to a mile, or 3·157 chains to an inch, which is very approximately equal to one square inch to one acre, the square of 1·0018 inch being equal to one acre.

The length of each sheet is 1½ miles, and the width 1 mile, the area of each sheet is therefore 960 acres.

Each enclosure has a reference number to the area which is given in this Book.

The Braces (*f*) on the plans are to indicate that the spaces so braced are included under the same reference number.

The Altitudes in feet above the Mean Level of the Sea are written thus—31·4.

The Scale of the Plans of the County is 6 inches to a mile, and each sheet contains the same area as 16 sheets of the Parish Plans. There is therefore a double reference number to each sheet, as VI. 9., the Roman Numerals referring to the County Plans, the Arabic Figures to the Parish Plans.

The dimensions of the sheets on the Six-inch scale being four miles by six miles, the area is twenty-four square miles, equal to 15,360 acres.

The following are the characters employed on the Ordnance Plans on the Scales of 1-2500, and 6 inches to a mile :—

County Names .....	Ⓒ	Hundreds or Wards .....	W
Parishes .....	P	Townships .....	T
Extra Parochial .....	E	Division of Townships .....	T
Antiquities .....		<div style="display: flex; align-items: center;"> <div style="font-size: 3em; margin-right: 5px;">}</div> <div> <p style="margin: 0;">ROMAN</p> <p style="margin: 0;"><i>Druidical or Saxon</i></p> <p style="margin: 0;"><i>Norman or Subsequent</i></p> </div> </div>	

The descriptions of the boundaries are shown by the following initials :—

Centre of Stream .....	C.S.	Centre of Fence .....	C.F.
Centre of Road .....	C.R.	Top of Cop .....	T.C.
Side of Stream or Drain ...	S.S. or S.D.	Centre of Wall .....	C.W.
Root of Hedge .....	R.H.	Defaced .....	Def.
Face of Wall .....	F.W.	Track of Stream.....	T.S.
Undefined.....			Und.

Where a change occurs in the boundaries, the symbol [o—o] is used to show the part at which the change takes place.

N.B.—To convert Decimal Fractions of an Acre into Roods and Perches, multiply the decimal first by 4 and then by 40, preserving the same number of decimals in the product.

Examples—		Acres.	Acres.
		633·357	527·013
		4	4
		1·428	·052
		40	40
A.	R. P.	17·120	2·080
633	1 17		527 0 2

## TABLE

FOR CONVERTING DECIMAL PARTS OF AN ACRE INTO ROODS AND PERCHES.

Perch.	0 Rood.	1 Rood.	2 Roods.	3 Roods.	Perch.	0 Rood.	1 Rood.	2 Roods.	3 Roods.
0	·000	·250	·500	·750	21	·131	·381	·631	·881
1	·006	·256	·506	·756	22	·137	·387	·637	·887
2	·012	·262	·512	·762	23	·144	·394	·644	·894
3	·019	·269	·519	·769	24	·150	·400	·650	·900
4	·025	·275	·525	·775	25	·156	·406	·656	·906
5	·031	·281	·531	·781	26	·162	·412	·662	·912
6	·037	·287	·537	·787	27	·169	·419	·669	·919
7	·044	·294	·544	·794	28	·175	·425	·675	·925
8	·050	·300	·550	·800	29	·181	·431	·681	·931
9	·056	·306	·556	·806	30	·187	·437	·687	·937
10	·062	·312	·562	·812	31	·194	·444	·694	·944
11	·069	·319	·569	·819	32	·200	·450	·700	·950
12	·075	·325	·575	·825	33	·206	·456	·706	·956
13	·081	·331	·581	·831	34	·212	·462	·712	·962
14	·087	·337	·587	·837	35	·219	·469	·719	·969
15	·094	·344	·594	·844	36	·225	·475	·725	·975
16	·100	·350	·600	·850	37	·231	·481	·731	·981
17	·106	·356	·606	·856	38	·237	·487	·737	·987
18	·112	·362	·612	·862	39	·244	·494	·744	·994
19	·119	·369	·619	·869	40	·250	·500	·750	1·000
20	·125	·375	·625	·875					

# PARISH OF TARBAT,

IN THE

## COUNTIES OF ROSS AND CROMARTY

(DETACHED, Nos. 5, 6, & 7).

No. on Plan.	Area in Acres.	Remarks.	No. on Plan.	Area in Acres.	Remarks.
1	20·850	Sand.	36	23·938	Arable, &c.
2	15·085	Rough pasture, &c.	37	48·246	Arable, &c.
3	34·745	Arable, &c.	38	15·225	Arable, &c.
4	·971	Houses, yard, rough pasture, &c.	38a	·620	Arable.
			39	·794	Houses, wood, garden, &c.
5	4·872	Rough pasture, &c.			
6	17·429	Arable, &c.	40	·694	Houses, &c.
7	·376	Rough pasture, &c.	41	·663	Yard.
8	25·181	Arable.	42	·122	Road.
9	1·571	Houses, yards, gardens, &c.	43	41·645	Arable, &c.
			44	8·840	Arable, &c.
10	·482	Houses, gardens, &c.	45	·992	Arable.
11	·728	Road.	46	·846	Arable.
12	1·510	Arable, &c.	47	1·699	Houses, yards, garden, &c.
13	·498	Arable.			
14	·401	Arable.	48	1·188	Arable.
15	1·275	Houses, arable, garden, &c.	49	1·380	Church, graveyard, &c.
			50	3·920	Arable, &c.
16	·562	Arable, &c.	51	·109	Church, &c.
17	·472	Arable, &c.	52	·119	House, garden, &c.
18	·490	Arable, &c.	53	5·047	Rough pasture, &c.
19	·486	Arable, &c.	53a	6·306	Houses, yards, gardens, &c.
20	·467	Arable, &c.			
21	·520	Arable, &c.	54	·626	Road.
22	1·071	Arable, &c.	55	3·063	Rough pasture.
23	·942	Arable, &c.	56	8·488	Rough pasture.
24	·547	Arable, &c.	57	51·530	Arable, &c.
25	8·106	Rough pasture, &c.	58	2·833	Road.
26	1·784	Arable, &c.	59	33·299	Arable, &c.
27	·430	House, garden, ornamental ground, &c.	60	·474	Houses, garden, &c.
			61	1·568	Houses, garden, rough pasture, &c.
28	3·043	Arable.			
29	·375	Gardens and pasture.	62	·422	Yard.
30	4·041	Arable.	63	43·076	Arable.
31	8·566	Arable, &c.	64	13·567	Arable, rough pasture, &c.
32	3·911	Arable.			
33	3·977	Arable.	65	1·372	Arable.
34	3·938	Arable.	66	1·167	Arable.
35	8·766	Arable, &c. †	67	1·282	Arable.

## PARISH OF TARBAT.

No. on Plan.	Area in Acres.	Remarks.	No. on Plan.	Area in Acres.	Remarks.
68	1·286	Arable.	109	53·752	Arable, &c.
69	1·213	Arable.	110	18·131	Arable.
70	1·155	Arable.	111	·467	Houses, gardens, &c.
71	1·138	Arable.	112	14·210	Arable, &c.
72	1·060	Arable.	113	59·616	Arable, &c.
73	2·624	Houses, yards, gardens, rough pasture, &c.	114	3·426	House, arable, garden, wood, &c.
74	4·093	Arable.	115	2·591	Houses, yards, &c.
75	2·083	Arable.	116	14·344	Arable, &c.
76	2·038	Arable.	117	23·374	Arable, &c.
77	1·992	Arable.	118	76·684	Arable, &c.
78	2·015	Arable.	119	51·008	Rough pasture, &c.
79	2·042	Arable, &c.	120	7·858	Arable, &c.
80	1·642	Arable, &c.	121	53·938	Arable, &c.
81	5·645	Arable, &c.	122	47·298	Arable, &c.
82	18·542	Arable, &c.	123	10·235	Arable, &c.
83	·301	Houses, rough pasture, garden, &c.	124	30·873	Arable, &c.
84	9·352	Arable, &c.	125	82·259	Arable, &c.
85	8·460	Arable.	126	35·254	Arable.
86	4·647	Rough pasture, &c.	127	5·407	Road.
87	·579	Road.	128	40·185	Arable.
88	·776	Houses, arable, garden, &c.	129	4·150	Arable, &c.
89	7·667	Rough and heathy pasture, whins, &c.	130	·149	House and garden.
90	6·060	Arable.	131	12·342	Arable, &c.
91	·318	Houses, yards, garden, &c.	132	2·145	Rough pasture, &c.
92	18·600	Arable, &c.	133	·779	Road.
93	23·950	Arable, &c.	134	13·417	Arable.
94	·510	Houses, yard, garden, &c.	135	·807	Houses, yard, garden, &c.
95	8·323	Arable, &c.	136	54·956	Arable.
96	2·925	Rough pasture, &c.	137	7·284	Rough pasture, whins, &c.
97	4·332	Arable, &c.	138	4·568	Rough pasture, &c.
98	5·962	Arable.	139	16·175	Arable, &c.
99	10·810	Arable, &c.	140	·289	Wood.
100	7·102	Arable.	141	43·820	Arable, &c.
101	47·292	Rough pasture, &c.	142	·663	Houses, yards, garden, &c.
102	4·014	Arable.	143	1·112	Pasture, rough pasture, &c.
103	16·191	Arable, rough pasture, &c.	144	24·839	Arable, rough pasture, whins, &c.
104	1·438	Houses, arable, gardens, and rough pasture.	145	27·030	Arable, &c.
105	·341	Houses, yard, &c.	146	4·901	Rough pasture, &c.
106	21·184	Arable, &c.	147	22·340	Arable, &c.
107	5·355	Rough pasture and whins.	148	4·990	Arable.
108	23·920	Arable, &c.	149	5·899	Arable.
			150	14·473	Arable, &c.
			151	4·630	Arable, &c.
			152	5·084	Arable.
			153	·971	Houses, gardens, &c.
			154	·461	Arable.



PARISH OF TARBAT.

3

No. on Plan.	Area in Acres.	Remarks.	No. on Plan.	Area in Acres.	Remarks.
155	2·295	Arable.	200	2·674	Road.
156	60·223	Arable.	201	·178	Houses, garden, &c.
157	·289	Wood.	202	26·376	Arable, &c.
158	4·000	Road.	203	·299	House, garden, &c.
159	24·901	Arable, &c.	204	34·262	Arable, &c.
160	·592	Houses, garden, &c.	205	4·536	Arable.
161	1·232	Houses, yards, garden, &c.	206	1·185	Arable, &c.
162	5·897	Arable, &c.	207	12·013	Arable.
163	26·165	Arable, &c.	208	1·335	Houses, waste, &c.
164	·253	Houses, rough pasture, &c.	209	4·632	Houses, yards, gardens, &c.
165	5·699	Arable, &c.	210	8·975	Arable, &c.
166	·319	House, garden, &c.	211	26·758	Arable, &c.
167	3·504	Wood, &c.	212	·267	House, garden, &c.
168	·920	Wood.	213	2·087	Arable, &c.
169	·768	Wood, &c.	214	2·099	Arable, &c.
170	3·497	Ornamental ground, house, &c.	215	3·080	Arable, &c.
171	·639	Garden.	216	1·002	Arable, &c.
172	1·473	Road.	217	1·069	Arable, &c.
173	·427	Wood.	218	1·092	Arable, &c.
174	·378	Houses, garden, &c.	219	1·409	Arable, &c.
175	·697	Yard, &c.	220	·280	Houses, garden, and rough pasture.
176	42·962	Arable.	221	4·344	Arable, &c.
177	1·046	Road.	222	1·274	Arable, &c.
178	17·435	Arable.	223	·718	Arable, &c.
179	24·288	Arable, &c.	224	1·546	Arable.
180	1·211	Houses, yards, garden, &c.	225	1·036	Arable.
181	·606	Wood.	226	1·906	Arable, &c.
182	·420	Wood.	227	1·019	Arable, &c.
183	19·991	Arable.	228	2·085	Arable, &c.
184	1·370	Road.	229	·949	Arable, &c.
185	34·108	Arable, &c.	230	1·506	Arable, &c.
186	·247	Houses, gardens, &c.	231	1·534	Arable, &c.
187	15·575	Arable, &c.	232	1·463	Road.
188	74·260	Arable, &c.	233	3·387	Rough pasture, &c.
189	·264	Houses and rough pasture.	234	9·554	Rough pasture, &c.
190	1·356	Rough pasture, &c.	235	39·278	Arable, &c.
191	3·399	Rough pasture, &c.	236	·377	Houses, garden, &c.
192	4·748	Arable.	237	13·090	Arable, &c.
193	10·606	Arable.	238	3·170	Rough pasture, &c.
194	·773	Houses, arable, garden, yard, &c.	239	·616	Road.
195	27·151	Arable, &c.	240	4·142	Water.
196	22·018	Arable, &c.	241	6·061	Wood.
197	13·003	Arable, &c.	242	6·773	Wood.
197a	12·519	Arable.	243	·988	Arable, &c.
198	30·114	Rough pasture, &c.	244	6·596	Arable, &c.
199	28·564	Arable, &c.	245	·934	Rough pasture, &c.
			246	·643	Rough pasture.
			247	1·105	Rough pasture, &c.
			248	·468	Houses, yard, garden, &c.

## PARISH OF TARBAT.

No. on Plan.	Area in Acres.	Remarks.	No. on Plan.	Area in Acres.	Remarks.
249	10.522	Arable, &c.	292	34.845	Arable, &c.
250	39.444	Arable, &c.	293	1.752	Road.
251	.602	Road.	294	2.609	Wood, &c.
252	39.447	Arable, &c.	295	14.211	Arable, &c.
253	1.778	House, wood, garden, &c.	296	.745	Wood.
254	.528	Yard, &c.	297	.747	Wood, &c.
255	1.179	Houses, yards, &c.	298	38.147	Arable, &c.
256	25.149	Arable, &c.	299	.222	Wood.
257	39.568	Arable.	300	49.744	Arable.
258	39.077	Arable.	301	121.512	Arable, &c.
259	25.458	Rough pasture, &c.	302	.435	Yard, &c.
260	5.747	Rough pasture.	303	.668	Houses, yards, garden, &c.
261	4.789	Rough pasture.	304	.407	House, garden, &c.
262	31.271	Arable, &c.	305	57.705	Arable, &c.
263	17.361	Arable, &c.	306	.573	Rough pasture, whins, &c.
264	2.045	Wood.	307	9.997	Arable.
265	.886	Wood.	308	4.986	Houses, arable, garden, &c.
266	1.815	Rough pasture.	309	.614	Rough pasture.
267	4.377	Pasture, &c.	310	2.186	Rough pasture, &c.
268	5.037	Rough pasture.	311	.941	Arable, &c.
269	1.038	Houses, garden, &c.	312	.390	Houses, rough pasture, &c.
270	6.366	Road.	313	5.105	Arable, &c.
271	5.111	Arable, &c.	314	.492	Rough pasture.
272	.319	Houses, yard, &c.	315	3.332	Arable.
273	16.111	Arable, &c.	316	2.988	Arable.
274	3.405	Rough pasture, trees, &c.	317	2.989	Arable.
275	.239	Houses, yard, garden, &c.	318	5.438	Arable.
276	19.661	Arable, &c.	319	.298	Houses, yard, garden, &c.
277	.748	Road.	320	2.109	Road.
278	.457	Rough pasture, &c.	321	25.869	Arable.
279	60.603	Wood.	322	1.935	Road.
280	3.071	House, arable, garden, &c.	323	.400	Rough pasture and wood.
281	.420	House, garden, &c.	324	.613	Road.
282	8.956	Arable, &c.	325	77.433	Arable, &c.
283	1.790	Rough pasture and trees.	326	49.312	Arable.
284	.497	Arable.	327	3.630	Wood, &c.
285	4.343	Rough pasture, trees, &c.	328	.131	House and garden.
286	3.405	Rough pasture and trees.	329	1.581	Wood, &c.
287	6.359	Rough pasture and trees.	330	17.900	Arable.
288	15.094	Arable, &c.	331	23.428	Arable, &c.
289	2.328	Arable, &c.	332	.776	Rough pasture, &c.
290	20.824	Arable, &c.	333	2.022	Wood.
291	1.591	Wood, rough pasture, &c.	334	2.855	Wood.
			335	13.565	Arable.
			336	.482	Wood.
			337	.345	Wood.

No. on Plan.	Area in Acres.	Remarks.	No. on Plan.	Area in Acres.	Remarks.
338	1·315	Wood.	379	12·597	Ornamental ground, &c.
339	47·830	Arable.	380	4·026	Ornamental ground, wood, &c.
340	17·348	Arable.	381	6·244	Arable, &c.
340a	·486	Wood.		49·016	Tidal water
341	3·828	Road.			(Inver Channel). } Unnum-
342	·262	Houses, rough pas- ture, &c.		614·040	Foreshore. } bered.
343	·403	Garden, rough pas- ture, &c.			
344	1·326	Houses, yards, gar- dens, &c.		4590·200	
345	·864	Wood.			
346	1·995	Wood.			
347	1·727	Arable.			
348	4·566	Arable, &c.			
349	10·729	Wood, &c.			
350	12·326	Arable.			
351	2·275	Arable.			
352	3·924	Wood, &c.			
353	7·828	Arable.			
354	2·327	Wood, &c.			
355	·545	Road.			
356	1·116	Arable, &c.			
357	1·272	Houses, gardens, or- namental ground, &c.			
358	2·808	Arable, &c.			
359	1·128	Orchard, &c.			
360	1·589	Wood, &c.			
361	10·462	Arable, &c.			
362	1·075	Road.			
363	23·195	Arable.			
364	63·056	Arable, &c.			
365	1·101	Wood.			
366	·828	Road.			
367	2·524	Road.			
367a	·587	Wood.			
368	1·298	Road.			
369	2·221	Pasture.			
370	59·166	Arable.			
371	1·456	Rough pasture and trees.			
372	9·869	Arable.			
373	9·790	Arable.			
374	27·963	Rough pasture, &c.			
375	·655	Houses, yard, gar- den, &c.			
376	·809	Road.			
376a	3·277	Gardens, ornamental ground, &c.			
377	·168	Pond.			
378	1·519	Wood, &c.			

RECAPITULATION.

3874·086	Land.
48·748	Roads.
4·310	Water.
49·016	Tidal water.
614·040	Foreshore.
4590·200	Area of the part of the Parish of Tar- bat in the County of Ross.

COUNTY OF ROSS (DETACHED).

1	3·554	Arable.
2	3·609	Arable.
3	11·649	Arable.
4	32·142	Heathy pasture, whins, &c.
5	1·710	Arable.
6	4·019	Arable, &c.
7	·115	Houses and garden.
8	1·445	Rough pasture and whins.
9	·784	Rough pasture, &c.
10	127·033	Arable, &c.
11	·199	Houses and rough pasture.
12	·918	Houses, yards, gar- den, &c.

No. on Plan.	Area in Acres.	Remarks.	No. on Plan.	Area in Acres.	Remarks.
13	.335	Road.	23	1·635	Heathy pasture.
	12·552	Foreshore (unnumbered).	24	32·899	Heathy pasture, &c.
	200·064		25	·099	Houses, garden, &c.
			26	6·241	Arable.
			27	·381	Arable.
			28	16·785	Arable, &c.
			29	1·314	Houses, yards, pasture, &c.
RECAPITULATION.			30	·568	Pasture, houses, and yards.
	187·177	Land.	31	1·675	Arable.
	·335	Road.	32	15·941	Heathy pasture, &c.
	12·552	Foreshore.	33	·351	Houses, yard, garden, &c.
	200·064	Area of the part of the Parish of Tarbat in the County of Ross (Detached).	34	9·290	Arable, heathy pasture, &c.
			35	·672	Road.
			36	10·869	Arable, &c.
			37	2·072	Arable.
			38	3·374	Arable.
			39	·489	Garden and pasture.
			40	2·311	Arable.
			41	4·170	Arable.
			42	1·062	Pasture.
			43	4·510	Arable, &c.
			44	·225	Houses, garden, &c.
			45	18·545	Arable, &c.
			46	23·620	Rough pasture, &c.
			47	18·570	Arable, &c.
			48	·262	Houses, yard, garden, &c.
			49	5·345	Arable, &c.
			50	1·147	Rough pasture, &c.
			51	11·470	Arable, rough pasture, &c.
			52	43·730	Arable, &c.
			53	·386	Houses, garden, &c.
			54	229·745	Arable, &c.
			55	·806	Rough pasture, gardens, houses, &c.
			56	64·912	Arable, &c.
			57	1·335	Houses, yard, garden, &c.
			58	·211	Houses, gardens, &c.
			59	·191	Road.
			60	129·344	Arable, &c.
			61	·869	Road.
			62	18·216	Arable.
			63	6·831	Road.
			64	·126	House, garden, &c.
			65	·132	Houses, garden, and yard.
COUNTY OF CROMARTY (DETACHED, No. 5).					
1	3·621	Arable.			
2	15·638	Arable, &c.			
3	43·177	Arable, &c.			
4	3·218	Rough pasture, &c.			
5	·362	Houses, arable, garden, &c.			
6	·388	Houses, yard, gardens, and rough pasture.			
7	2·486	Road.			
8	11·268	Arable, &c.			
9	·171	Houses, yards, garden, &c.			
10	10·913	Arable, &c.			
11	2·970	Heathy pasture, &c.			
12	·105	House and yard.			
13	31·595	Arable, &c.			
14	70·030	Heathy pasture, &c.			
15	29·392	Arable, &c.			
16	·179	Houses, garden, and yard.			
17	5·201	Arable, &c.			
18	2·273	Heathy pasture.			
19	98·670	Arable.			
20	1·044	Houses, garden, &c.			
21	·720	Yard.			
22	61·431	Arable, &c.			



## PARISH OF TARBAT.

No. on Plan.	Area in Acres.	Remarks.	No. on Plan.	Area in Acres.	Remarks.
19	1·740	Road.			
20	3·657	Rough pasture, &c.			
21	·549	Arable.			
22	3·637	Arable.			
23	18·307	Arable, &c.			
23a	·399	Road.			
24	29·654	Arable, &c.			
25	3·886	Road.			
26	28·967	Arable.			
27	·735	Houses, rough pasture, &c.			
28	·801	Rough pasture, &c.			
29	1·065	Arable, &c.			
30	·924	Houses, yards, garden, &c.			
31	2·055	Arable, &c.			
32	1·354	House, garden, ornamental ground, &c.			
33	4·671	Arable, &c.			
34	13·331	Arable, &c.			
35	1·535	Arable, &c.			
36	10·251	Arable.			
37	30·298	Arable, &c.			
38	64·427	Arable, &c.			
39	·995	Road.			
40	60·896	Arable.			
41	1·263	Rough pasture.			
42	38·903	Rough pasture.			
43	25·578	Rough pasture, &c.			
	23·080	Foreshore (unnumbered.)			
832·897					

COUNTY OF CROMARTY (DETACHED, No. 7).					
1	47·373	Arable, &c.			
2	·315	House, garden, &c.			
3	·142	Road.			
4	1·771	Arable, &c.			
5	7·556	Rough pasture, &c.			
6	·200	Houses, &c.			
7	1·352	Rough pasture, &c.			
8	21·747	Arable.			
9	38·036	Arable, &c.			
10	·221	Rough pasture.			
11	·139	Houses, yard, garden, &c.			
12	·685	Houses, rough pasture, &c.			
13	·942	Wood.			
14	22·402	Arable, &c.			
15	1·034	Road.			
16	·591	Houses, yard, garden, &c.			
17	25·243	Arable.			
169·749					

## RECAPITULATION.

802·797	Land.
7·020	Roads.
23·080	Foreshore.
832·897	Area of the part of the Parish of Tarbat in the County of Cromarty (Detached, No. 6).

## RECAPITULATION.

168·573	Land.
1·176	Roads.
169·749	Area of the part of the Parish of Tarbat in the County of Cromarty (Detached, No. 7).

RECAPITULATION FOR THE PARISH.

Area in Acres.

6717·415	Land.
69·253	Roads.
7·017	Water.
49·016	Tidal water.
818·020	Foreshore.
7660·721	Total area of the Parish of Tarbat, in the Counties of Ross and Cromarty.

# INDEX TO PLACES

IN THE

## PARISH OF TARBAT.

COUNTIES OF ROSS AND CROMARTY (DETACHED, NOS. 5, 6, & 7).

Name of Place.	No. of Sheet.		Name of Place.	No. of Sheet.	
	6-inch scale.	25·344 in. scale.		6-inch scale.	25·344 in. scale.
Allt a Chaoil-eag -	XXX.	13	Castle Corbet (sup- posed remains of)	XLIII.	1
Arboll Bridge -	XLII.	8	Castle Haven (site of) -	XXX.	6
Arboll Links -	"	4	Chalder Kaime -	XLIII.	2
Arboll Mussel Scalps -	"	"	Chapel Hill -	XXX.	14
Arboll Wood -	XLIII.	5	Church -	"	"
Balaldie -	XLII.	12	Clach a Choilich -	XLII.	8
Balchladich -	XLIII.	1	Clach na h-Aisre -	"	12
Ballfadich Pits -	XXX.	14	Clais a' Chreadha -	"	8
Balnabruach -	"	"	Cnocan Seag -	XXX.	6
Balnaha -	XLIII.	5	Cnoc a' Mhaide -	XLIII.	5
Balnuig -	"	"	Cnoc a' Mhulinn Ghaoithe -	XLII.	8
Balnuig Bridge -	"	"	Cnoc Grianach -	XLIII.	1
Balnuig Burn -	"	"	Cnoc Tigh Chalium	"	"
Ballone -	XXX.	14	Cockle Hill -	XLII.	8
Ballone Castle (re- mains of) -	"	"	Corn Mill -	XXX.	13
Ballone Loch -	"	"	Cottartown Kaime	XLIII.	2
Bankhead -	"	"	Creag a' Chinn Bhig -	"	9
Beacon Hill -	"	"	Creagan Dubha -	"	"
Bindal -	"	"	Creag Charrach -	"	2
Bindal Muir -	"	11	Creag Mhaol -	"	6
Blàr a' Chath -	"	6	Creag na Boineide	XXX.	13
Broom Hill -	"	10	Creag na h-eala -	"	14
Brucfield -	"	"	Creag nan Eun -	"	11
Burn of Arboll -	XLII.	8	Creag nan Sgarbh	"	13
Camas Shandwick	XXX.	6	Creag Ruadh -	"	7
Camas Solais -	"	7	Crofts of Balaldie -	XLII.	2
Càrn a Bhodaich -	"	"	Dornoch Firth -	XXX.	10
Càrn na Cailliche -	"	"	Drum na Luinge -	"	14
Càrn nan Seirb- heiseach -	"	"	Drumancroy -	XLIII.	1



Name of Place.	No. of Sheet.		Name of Place.	No. of Sheet.	
	6-inch scale.	25·344 in. scale.		6-inch scale.	25·344 in. scale.
Easter Arbol -	XLII.	1	Mary's Well -	XXX.	14
Easterarbol Croft -	"	5	Meikle Tarrel -	XLIII.	5
Free Church -	XXX.	14	Moray Firth -	XXX.	15
Gallow Hill -	XLII.	4	North Tarrel -	XLIII.	1
Gaza -	XXX.	14	Pear Stone -	XXX.	7
Geanies Castle (site of) -	XLIII.	9	Petley -	XLIII.	1
Geanies House -	"	"	Port Albion -	XXX.	7
Geanies Point -	"	"	Port a' Bhràghad -	"	6
Graveyard (site of) -	XXX.	14	Port a' Chaisteil -	"	"
Grey Stone -	"	13	Port a Chait -	"	7
Hermitage (site of) -	"	11	Port a' Chrithinn -	"	6
Hilton -	"	10	Port Beag -	"	"
Hilton Croft -	"	"	Port Buckie -	"	7
Home Farm -	XLIII.	9	Portmahomack -	"	14
Horseshoe Craig -	"	2	Port Maol -	"	7
Innis Bheag -	XXIX.	16	Port Mòr -	"	6
Inver Bar -	XXX.	13	Port nam Marbh -	"	"
Inver Bay -	XLII.	4	Port nan Each -	"	7
Inver Burn -	"	"	Port Tarsuinn -	"	"
Inver Channel -	"	"	Port Uilleam -	"	10
Inver Links -	"	"	Port Ùr -	"	7
Inver Mains -	"	"	Post Office -	"	14
Jokhen Muddins -	XXX.	6	Red Castle (site of) -	XLIII.	1
Jokhen Muddins (site of) -	"	"	Rockfield -	"	2
Jokhen Muddins -	"	13	Rockfield Braes -	"	"
Knock Barnstall -	XLIII.	1	Rockfield Croft -	"	"
Knock Shortie -	XXX.	10	Rockfield Farm -	"	"
Little Tarrel Castle (remains of) -	XLIII.	2	Rockfield House -	"	"
Loch Clais a' Chre-adha -	XLII.	8	Rockfield Kaime -	"	"
Lower Arbol -	"	4	Rockfield Mill (corn and saw) -	"	1
Lower Brucefield -	XXX.	6, 10	Roman Camp (site of) -	XXX.	6
Lower Seafield -	"	13	Roy's Bay -	"	13
Mains of Arbol -	XLII.	4	Rudha Aird an Iasgaich -	"	7
Mains of Geanies -	XLIII.	9	Rudha na h-Iolair -	"	"
Mains of Seafield -	XXX.	14	Seafield Kaime -	XLIII.	2
Mains of Wester Arbol -	XLII.	8	Seafield Muir -	"	"
			Skinnertown -	XLII.	4
			South Balaldie -	"	12
			Stac Bheag -	XLIII.	2
			Stac Mhor -	"	"
			Tarbut Ness -	XXX.	7

## INDEX TO PLACES.

Name of Place.	No. of Sheet.		Name of Place.	No. of Sheet.	
	6-inch scale.	25·344 in. scale.		6-inch scale.	25·344 in. scale.
Tarbatness Light-house - -	XXX.	7	Toulvaddie -	XLIII.	5
Tarrel Bothie -	XLIII.	5	Wester Arbol -	XLII.	8
Tarrel Burn -	"	"	Wester Seafeld -	XLIII.	2
Tarrel Cave -	"	"	White Hillock -	XXX.	14
Tarrel Kaime -	"	1	Wilkhaven -	"	7
Tigh na Creige -	XXX.	11	Wilkhaven Muir -	"	"
Tobar à Bhaistidh	"	14	Wilkhaven Pier -	"	"

LONDON :

Printed by GEORGE E. EYRE and WILLIAM SPOTTISWOODE,  
 Printers to the Queen's most Excellent Majesty.  
 For Her Majesty's Stationery Office.

ORDNANCE SURVEY OF SCOTLAND.

---

BOOK OF REFERENCE TO THE PLAN

OF THE

PARISH OF TARLAND AND MIGVIE,

IN THE

COUNTY OF ABERDEEN,

CONTAINING 17381·259 ACRES.

---

COLONEL SIR HENRY JAMES, R.E., F.R.S., M.R.I.A., F.G.S., &c.,  
SUPERINTENDENT OF THE SURVEY.



LONDON:

PRINTED BY GEORGE E. EYRE AND WILLIAM SPOTTISWOODE,  
PRINTERS TO THE QUEEN'S MOST EXCELLENT MAJESTY,  
FOR HER MAJESTY'S STATIONERY OFFICE.

1868.

*Price Two Shillings.*


THE UNIVERSITY OF CHICAGO

PHYSICS DEPARTMENT

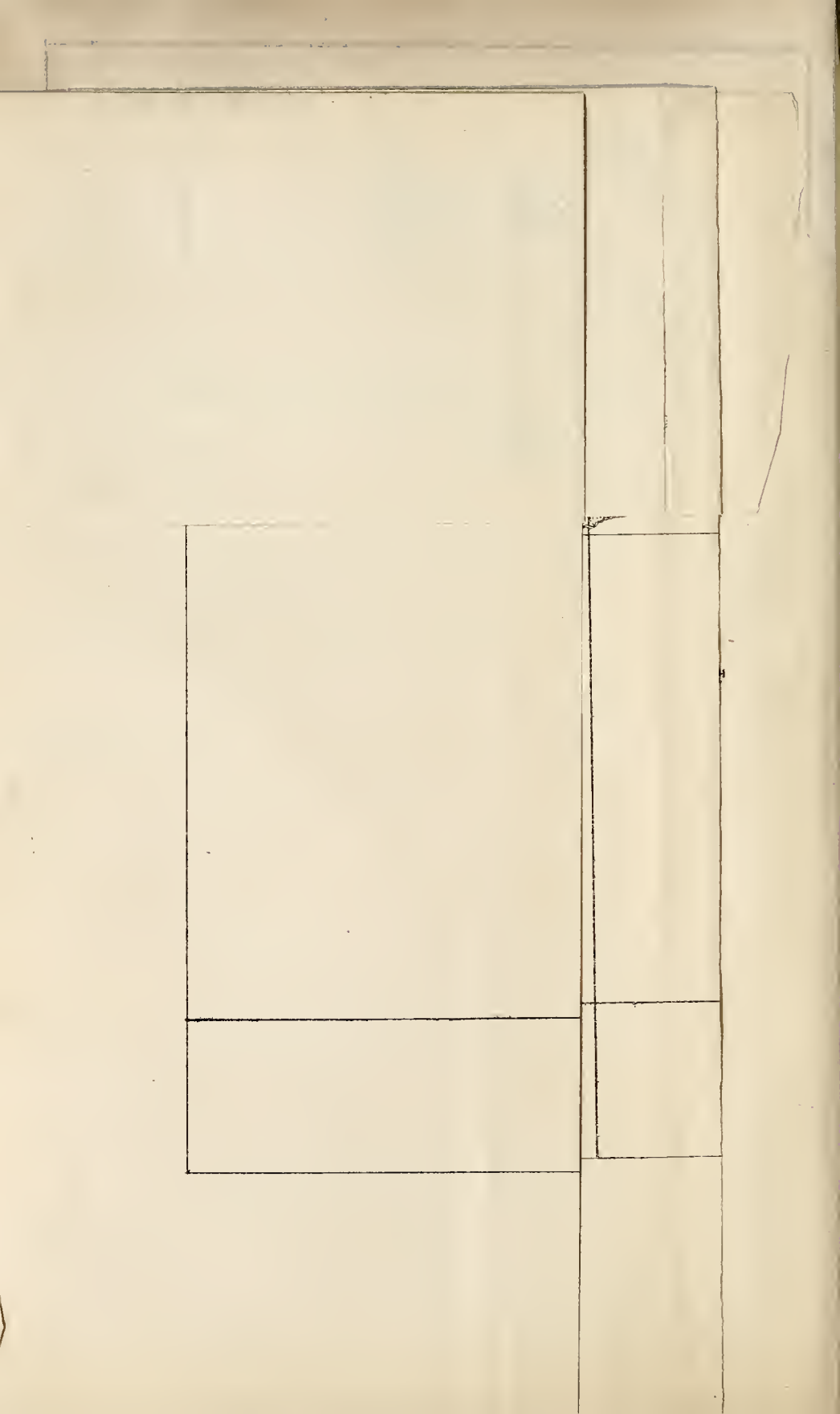
RESEARCH REPORT

PHYSICS DEPARTMENT  
UNIVERSITY OF CHICAGO

[7142-50-12/68.]







## EXPLANATORY REMARKS.

---

The scale of the Parish Plans is the 1-2500th of the actual length on the ground, and is equal to 25·344 inches to a mile, which is very approximately equal to one square inch to one acre, the square of 1·0018 inch being equal to one acre.

The length of each sheet is 1½ miles, and the width 1 mile, the area of each sheet is therefore 960 acres.

Each enclosure has a reference number to the area which is given in this Book.

The Braces (*f*) on the plans are to indicate that the spaces so braced are included under the same reference number.

The Altitudes in feet above the Mean Level of the Sea are written thus—31·4.

The Scale of the Plans of the County is 6 inches to a mile, and each sheet contains the same area as 16 sheets of the Parish Plans. There is therefore a double reference number to each sheet, as VI. 9., the Roman Numerals referring to the County Plans, the Arabic Figures to the Parish Plans.

The following are the characters employed on the Ordnance Plans on the Scales of 1-2500, and 6 inches to a mile :—

County Names .....	<b>C</b>	Hundreds or Wards .....	<b>W</b>
Parishes .....	<b>P</b>	Townships .....	<b>T</b>
Extra Parochial.....	<b>E</b>	Division of Townships .....	<b>T</b>

Antiquities .....		ROMAN <i>Druidical or Saxon</i> <i>Norman or Subsequent</i>
-------------------	--	---

The descriptions of the boundaries are shown by the following initials :—

Centre of Stream .....	<i>C.S.</i>		Centre of Fence .....	<i>C.F.</i>
Centre of Road .....	<i>C.R.</i>		Top of Cop .....	<i>T.C.</i>
Side of Stream or Drain ...	<i>S.S.</i> or <i>S.D.</i>		Centre of Wall .....	<i>C.W.</i>
Root of Hedge .....	<i>R.H.</i>		Defaced .....	<i>Def.</i>
Face of Wall .....	<i>F.W.</i>		Track of Stream.....	<i>T.S.</i>
Undefined.....				<i>Und.</i>

Where a change occurs in the boundaries, the symbol [o—o] is used to show the part at which the change takes place.

N.B.—To convert Decimal Fractions of an Acre into Roods and Perches, multiply the decimal first by 4 and then by 40, preserving the same number of decimals in the product.

Examples—

	Acres.		Acres.
	633'357		527'013
	4		4
	1'428		'052
	40		40
A. R. P.	17'120	A. R. P.	2'080
633 1 17		527 0 2	

## TABLE

FOR CONVERTING DECIMAL PARTS OF AN ACRE INTO ROODS AND PERCHES.

Perch.	0 Rood.	1 Rood.	2 Roods.	3 Roods.	Perch.	0 Rood.	1 Rood.	2 Roods.	3 Roods.
0	.000	.250	.500	.750	21	.131	.381	.631	.881
1	.006	.256	.506	.756	22	.137	.387	.637	.887
2	.012	.262	.512	.762	23	.144	.394	.644	.894
3	.019	.269	.519	.769	24	.150	.400	.650	.900
4	.025	.275	.525	.775	25	.156	.406	.656	.906
5	.031	.281	.531	.781	26	.162	.412	.662	.912
6	.037	.287	.537	.787	27	.169	.419	.669	.919
7	.044	.294	.544	.794	28	.175	.425	.675	.925
8	.050	.300	.550	.800	29	.181	.431	.681	.931
9	.056	.306	.556	.806	30	.187	.437	.687	.937
10	.062	.312	.562	.812	31	.194	.444	.694	.944
11	.069	.319	.569	.819	32	.200	.450	.700	.950
12	.075	.325	.575	.825	33	.206	.456	.706	.956
13	.081	.331	.581	.831	34	.212	.462	.712	.962
14	.087	.337	.587	.837	35	.219	.469	.719	.969
15	.094	.344	.594	.844	36	.225	.475	.725	.975
16	.100	.350	.600	.850	37	.231	.481	.731	.981
17	.106	.356	.606	.856	38	.237	.487	.737	.987
18	.112	.362	.612	.862	39	.244	.494	.744	.994
19	.119	.369	.619	.869	40	.250	.500	.750	1'000
20	.125	.375	.625	.875					



# PARISH OF TARLAND AND MIGVIE,

IN THE

## COUNTY OF ABERDEEN.

No. on Plan.	Area in Acres.	Remarks.	No. on Plan.	Area in Acres.	Remarks.
1	11·092	Arable.	31	35·303	Arable and stream.
2	10·792	Arable.	32	25·795	Arable.
3	11·804	Arable, stream, and wood.	33	5·355	Rough pasture and road.
4	11·190	Arable and road.	34	13·045	Arable and rough pasture.
5	15·713	Arable, rough pasture, and road.	35	23·369	Arable and road.
6	6·363	Arable and road.	36	12·005	Arable and stream.
7	18·400	Arable, pond, &c.	37	12·714	Arable and road.
8	·776	Arable, rough pasture, building, road, &c.	38	12·484	Arable, stream, and rough pasture.
9	·171	House, garden, &c.	39	2·618	Heathy pasture.
10	·739	Houses, yards, garden, &c.	40	3·879	Heathy pasture.
11	8·730	Arable and road.	41	12·032	Arable.
12	30·690	Arable and road.	42	48·021	Heathy pasture, roads, streams, pond, &c.
13	8·358	Arable and wood.	43	1·113	Houses, yards, gardens, &c.
14	6·815	Wood, road, and rough pasture.	44	15·035	Arable and road.
15	10·067	Arable, rough pasture, and wood.	45	15·560	Arable, stream, and road.
16	10·753	Arable and road.	46	8·363	Arable.
17	11·459	Arable.	47	2·989	Road, arable, stream, &c.
18	12·720	Arable.	48	10·305	Arable, heathy pasture, and road.
19	12·113	Arable and roads.	49	9·673	Arable and road.
20	·903	Houses, yards, garden, &c.	50	10·516	Arable, heathy pasture, and road.
21	23·531	Arable and road.	51	11·577	Arable, rough pasture, and roads.
22	21·125	Arable.	52	·873	Arable.
23	9·329	Arable.	53	9·249	Arable.
24	9·793	Arable.	54	13·739	Arable, heathy pasture, and road.
25	11·283	Arable.	55	13·095	Arable.
26	11·632	Arable and road.	56	740·845	Heathy pasture, road, and stream.
27	16·808	Arable, wood, and road.	57	·560	Arable.
28	·350	House, yards, garden, &c.	58	2·227	Arable.
29	14·290	Arable and stream.			
30	477·647	Wood, road, heathy pasture, &c.			

## PARISH OF TARLAND AND MIGVIE.

No. on Plan.	Area in Acres.	Remarks.	No. on Plan.	Area in Acres.	Remark
59	.283	Houses, yard, and garden.	100	19.706	Arable.
60	5.929	Arable.	101	1.777	Arable.
61	8.758	Arable.	102	7.304	Wood and road.
62	.228	Houses, yard, and garden.	103	4.259	Arable, road, &c.
63	7.109	Arable and footpath.	104	25.481	Arable, road, rough pasture, &c.
64	.327	Houses, yard, and garden.	105	.345	Houses, road, and rough pasture.
65	3.111	Arable, stream, &c.	106	4.133	Arable, &c.
66	22.458	Arable.	107	1.202	Arable and footpath.
67	17.605	Arable, road, and rough pasture.	108	.830	Buildings, gardens, rough pasture, road, &c.
68	12.297	Arable and rough pasture.	109	5.651	Arable, &c.
69	9.166	Arable.	110	23.267	Arable, &c.
70	8.389	Arable.	111	11.093	Arable.
71	1.414	Arable.	112	.366	Road.
72	4.285	Arable and heathy pasture.	113	5.324	Arable.
73	7.245	Arable.	114	11.100	Arable and building.
74	20.155	Arable.	115	.483	Houses, yards, gardens, &c.
75	12.107	Arable.	116	.339	Market stance (part of).
76	.582	Arable.	117	3.161	Market stance (part of).
77	.443	Arable.	118	1.621	Arable.
78	16.454	Arable.	119	.698	Road and rough pasture.
79	7.089	Arable and road.	120	3.463	Market stance (part of).
80	4.027	Arable.	121	.870	Houses, yards, gardens, &c.
81	.223	Shed, yard, and garden.	122	1.276	Market stance (part of) and sheds.
82	.074	Pond.	123	.319	Houses and garden.
83	.698	Arable.	124	.222	Houses, yard, garden, &c.
84	.337	Arable, buildings, and yard.	125	.171	House, gardens, &c.
85	.315	House, garden, rough pasture, and road.	126	.649	Accommodation road.
86	2.396	Arable.	127	30.990	Arable.
87	7.445	Arable.	128	4.959	Arable and road.
88	2.464	Arable.	129	4.697	Arable.
89	3.918	Arable.	130	2.814	Accommodation road and rough pasture.
90	1.913	Arable.	131	7.975	Arable and road.
91	6.012	Arable.	132	6.236	Arable.
92	7.028	Arable.	133	.152	Houses, garden, and yard.
93	8.176	Arable and road.	134	.270	Rough pasture.
94	9.328	Arable.	135	.468	Wood.
95	7.277	Arable and rough pasture.	136	1.564	Wood.
96	.451	Houses, yard, garden, and road.	137	.102	House and garden.
97	7.771	Arable and road.			
98	.075	Road.			
99	.349	Arable.			

PARISH OF TARLAND AND MIGVIE.

No. on Plan.	Area in Acres.	Remarks.	No. on Plan.	Area in Acres.	Remarks.
138	28·228	Arable, rough pasture, &c.	173	75·994	Wood.
139	·315	Wood.	174	8·597	Arable.
140	32·371	Arable, rough pasture, road, and pond.	175	43·632	Arable and stream.
141	·300	House, yards, rough pasture, &c.	176	28·803	Arable.
142	·284	Houses, yard, and rough pasture.	177	1·709	Wood, road, &c.
143	·052	Garden.	178	·569	Garden.
144	12·220	Arable, &c.	179	1·038	Houses, yards, gardens, wood, &c.
145	·202	Houses, yard, &c.	180	·108	Pond.
146	7·527	Arable and road.	181	1·763	Houses, yards, road, &c.
147	9·700	Arable.	182	21·064	Arable.
148	10·789	Arable, &c.	183	23·060	Arable.
149	7·033	Arable.	184	25·358	Arable and road.
150	·933	Houses, rough pasture, &c.	185	10·757	Arable.
151	3·258	Heathy pasture and roads.	186	25·185	Arable.
152	8·590	Arable, &c.	187	2·494	Houses, yards, garden, roads, &c.
153	3·084	Arable.	188	12·106	Arable and rough pasture.
154	7·397	Arable, rough pasture, and roads.	189	10·468	Arable and stream.
155	·254	Houses, yard, and garden.	190	14·253	Arable, road, and stream.
156	1·401	Heathy pasture and road.	191	13·778	Arable.
157	27·495	Arable, roads, &c.	192	13·692	Arable and road.
158	1·324	Arable, houses, gardens, and yard.	193	5·691	Arable and rough pasture.
159	8·287	Arable.	194	15·473	Arable and road.
160	·202	House and garden.	195	·047	Garden.
161	2·997	Arable and rough pasture.	196	·599	Houses, gardens, &c.
162	·449	Road.	197	·919	Houses, yard, and pond.
163	1·650	Arable.	198	·277	Houses, yard, and road.
164	·498	Arable, houses, yard, and garden.	199	6·355	Rough pasture.
165	8·876	Wood, road, &c.	200	66·008	Arable, road, and rough pasture.
166	2·012	Arable.	201	2·700	Rough pasture and stream.
167	1·011	School, yards, garden, &c.	202	21·680	Arable.
168	1·016	Houses, yards, gardens, wood, &c.	203	21·867	Arable.
169	3·434	Arable and road.	204	12·114	Arable and rough pasture.
170	·530	School, yards, garden, &c.	205	11·702	Arable.
171	35·916	Arable and rough pasture.	206	2·386	Arable, houses, garden, roads, &c.
172	3·800	Heathy pasture.	207	15·234	Arable and road.
			208	·701	Arable, garden, &c.
			209	2·596	Arable, &c.
			210	·357	Houses, yards, gardens, &c.
			211	·247	Garden.

## PARISH OF TARLAND AND MIGVIE.

No. on Plan.	Area in Acres.	Remarks.	No. on Plan.	Area in Acres.	Remarks.
212	.705	Wood.	252	.886	Road.
213	4.175	Arable.	253	.116	Pond.
214	22.078	Rough pasture, arable, pond, roads, &c.	254	.432	House and yards.
215	.666	Houses, yards, garden, pond, &c.	255	12.723	Arable and stream.
216	5.841	Arable.	256	2.614	Arable.
217	.676	Houses, yards, garden, and road.	257	1.526	Arable.
218	35.666	Arable and road.	258	8.110	Arable.
219	.198	Buildings, &c.	259	12.680	Arable and heathy pasture.
220	.471	Pond.	260	8.189	Arable.
221	1.594	Arable, road, stream, &c.	261	6.752	Arable and stream.
222	.233	Houses, yards, and gardens.	262	11.736	Arable and road.
223	3.990	Arable.	263	10.980	Arable.
224	6.088	Arable.	264	14.204	Arable.
225	.646	Houses, yard, and garden.	265	11.908	Arable.
226	.371	Road.	266	13.289	Arable.
227	10.369	Arable.	267	7.456	Arable.
228	12.909	Public road.	268	17.408	Arable.
229	7.508	Arable.	269	10.363	Arable, road, and rough pasture.
230	.678	Arable, buildings, and yard.	270	4.290	Arable and pond.
231	6.797	Arable.	271	.128	Houses, garden, and yard.
232	7.880	Arable.	272	.205	Pond.
233	9.969	Arable and road.	273	1.605	Rough pasture, houses, roads, and stream.
234	6.490	Arable.	274	.586	Houses, yard, and road.
235	9.027	Arable, stream, &c.	275	.343	Houses and yard.
236	.148	Pond.	276	.948	Rough pasture and stream.
237	6.222	Heathy pasture.	277	.225	Garden.
238	12.883	Wood.	278	17.574	Arable and road.
239	19.940	Arable.	279	.462	Houses, garden, and yard.
240	.331	Road.	280	10.277	Arable.
241	.103	House, yard, and garden.	281	8.741	Arable.
242	1.514	Houses, roads, rough pasture, and wood.	282	8.404	Arable.
243	.257	Garden.	283	22.403	Arable and rough pasture.
244	.769	Buildings, arable, and yard.	284	20.786	Arable and stream.
245	1.260	Wood.	285	14.853	Arable.
246	5.504	Arable.	286	6.006	Arable.
247	.347	Houses, yards, garden, &c.	287	29.972	Arable.
248	17.301	Arable and road.	288	2.068	Rough pasture.
249	2.001	Arable.	289	22.373	Arable.
250	1.619	Houses, yards, gardens, &c.	290	4.588	Arable.
251	17.833	Arable, road, &c.	291	.249	House, yard, &c.
			292	3.413	Arable.
			293	3.805	Arable.
			294	.222	Arable.
			295	.819	Arable.

No. on Plan.	Area in Acres.	Remarks.	No. on Plan.	Area in Acres.	Remarks.
296	·141	Road.	336	2·152	Public road, &c.
297	5·891	Arable.	337	1·481	Frec Church, manse, buildings, garden, wood, &c.
298	·379	Pond and island.			
299	2·009	Wood, &c.			
300	2·233	Arable.	338	2·065	Public road.
301	·148	Arable.	339	1·811	Broom and road.
302	·148	Arable.	340	2·618	Arable.
303	5·150	Arable.	341	·096	Houses, &c.
304	2·772	Arable.	342	·196	Garden.
305	1·134	Road.	343	·460	Arable.
306	31·229	Wood and road.	344	3·824	Wood.
307	7·321	Arable, &c.	345	2·976	Arable.
308	9·648	Arable and road.	346	·627	Wood.
309	·271	Houses, yard, and garden.	347	2·939	Arable and rough pasture.
310	·154	Houses, yard, and garden.	348	2·513	Arable.
311	3·590	Arable and road.	349	·417	Houses, yards, and garden.
312	1·970	Arable and road.			
313	1·585	Arable.	350	·168	Arable.
314	3·864	Arable and stream.	351	2·751	Arable.
315	·282	Houses, yard, and garden.	352	·237	Road.
316	·298	Houses, yard, and garden.	353	3·206	Arable.
317	1·123	Arable and stream.	354	3·883	Arable.
318	1·052	Arable and stream.	355	71·256	Wood.
319	·999	Heathy pasture and stream.	356	1·722	Heathy pasturo.
320	·971	Arable and road.	357	·390	Houses, gardens, and yards.
321	2·307	Arable, heathy pasture, roads, and streams.	358	3·574	Arable, &c.
322	·277	Houses, yards, garden, &c.	359	·775	Rough pasturo.
323	1·183	Rough pasture and road.	360	·050	Pond.
324	159·256	Wood, road, stream, and pond.	361	12·465	Arable and stream.
325	5·235	Arable and road.	362	9·977	Arable and rough pasture.
326	7·640	Arable and road.	363	·233	House, garden, and yard.
327	7·300	Arable and road.	364	·284	Houses, garden, and yard.
328	8·032	Arable and road.	365	22·441	Arable.
329	·124	House, yard, and garden.	366	6·826	Houses, yards, gardens, arable, and streams.
330	4·579	Arable.	367	·920	Arable and stream.
331	3·493	Arable and stream.	368	·519	Public road and stream.
332	·778	Arable.	369	4·472	Arable and stream.
333	4·553	Arable and stream.	370	5·684	Arable, &c.
334	·306	Arable.	371	1·047	Houses, yards, gardens, &c.
335	1·131	Buildings, rough pasture, and stream.	372	4·293	Public road.
			373	4·607	Houses, yards, gardens, &c.
			374	4·506	Arable.

No. on Plan.	Area in Acres.	Remarks.	No. on Plan.	Area in Acres.	Remarks.
375	1·810	Arable.	415	5·748	Public road.
376	1·247	Arable.	416	1·037	Houses, yards, garden, and road.
377	2·976	Arable.			
378	·113	Houses and yard.	417	43·928	Arable and road.
379	·534	Parish Church, grave-yard, &c.	418	5·957	Arable.
380	·691	Houses and yards.	419	8·287	Arable, stream, &c.
381	1·641	Houses, yards, garden, and ornamental ground.	420	18·767	Arable, &c.
			421	·167	House, garden, and yard.
382	·208	Road.	422	4·431	Arable, &c.
383	7·457	Arable.	423	2·120	Arable.
384	8·287	Arable.	424	1·093	Houses, arable, rough pasture, and road.
385	4·259	Arable.	425	11·403	Arable.
386	3·901	Arable and stream.	426	15·932	Heathy pasture and roads.
387	7·511	Arable and stream.			
388	12·329	Arable, &c.	427	3·204	Arable.
389	·797	Road, &c.	428	16·774	Arable and road.
390	3·395	Arable.	429	15·044	Arable.
391	8·065	Arable.	430	1·966	Marsh and heathy pasture.
392	·558	Houses, yards, garden, &c.	431	86·081	Wood, road, &c.
393	12·418	Arable.	432	5·275	Arable.
394	2·072	Arable.	433	6·665	Arable.
395	3·116	Arable.	434	7·148	Arable.
396	5·668	Arable, road, and stream.	435	9·712	Arable.
397	5·560	Arable, road, and stream.	436	3·035	Arable.
			437	7·344	Arable.
398	3·520	Arable, roads, &c.	438	25·481	Heathy pasture and marsh.
399	·552	Rough pasture and road.	439	8·208	Arable.
400	·355	Houses, yard, and garden.	440	2·883	Pond.
401	41·421	Arable, road, and rough pasture.	441	·848	Pond.
402	7·081	Arable.	442	3·148	Arable.
403	4·392	Arable and road.	443	·200	House, yard, and garden.
404	3·177	Arable, road, and rough pasture.	444	5·854	Arable.
405	2·080	Arable.	445	15·044	Arable.
406	1·951	Arable and road.	446	10·916	Arable.
407	1·815	Arable and road.	447	9·440	Arable, &c.
408	8·003	Arable.	448	9·196	Arable, &c.
409	10·974	Arable, &c.			
410	30·115	Arable, house, road, &c.			
411	8·213	Arable.			
412	1·690	Rough pasture, &c.			
413	5·665	Arable, heathy pasture, and road.			
414	6·665	Arable.			
				4719·048	

No. on Plan.	Area in Acres.	Remarks.	No. on Plan.	Area in Acres.	Remarks.
<b>RECAPITULATION.</b>			28	2.449	Houses, yards, garden, arable, &c.
4686.080		Land.	29	9.853	Arable, &c.
27.686		Public roads.	30	9.245	Arable.
5.282		Water.	31	10.234	Arable, &c.
4719.048			32	2.531	Public road.
Area of the Parish of Tarland and Migvie, exclusive of the detached portions.			33	39.264	Wood, &c.
			34	39.464	Wood, &c.
			35	29.802	Arable, heathy pasture, &c.
			36	.409	Houses, arable, garden, and yards.
			37	20.850	Arable, heathy pasture, &c.
<b>PARISH OF TARLAND AND MIGVIE (Detached No. 1), locally situated between the Parishes of Glenbucket, Logie Coldstone, Strathdon, and Towie.</b>			38	1.002	Houses, yards, garden, and grass.
			39	8.898	Arable, rough pasture, &c.
			40	9.633	Arable, rough pasture, &c.
1	8.584	Arable, &c.	41	4.339	Arable.
2	.276	Rough pasture, &c.	42	1.362	County road.
3	6.901	Arable, &c.	43	1.182	Rough pasture.
4	17.125	River Don (part of).	44	4.609	Arable.
5	6.277	Arable, &c.	45	11.330	Arable.
6	.271	Houses, garden, and yard.	46	13.684	Arable, &c.
7	182.988	Wood.	47	8.217	Arable, &c.
8	417.410	Arable, whins, heathy pasture, &c.	48	1.589	Rough pasture, &c.
9	4.133	Arable, rough pasture, &c.	49	1.675	Houses, yards, garden, road, &c.
10	3.329	Arable.	50	1.876	Arable, &c.
11	4.389	Arable, &c.	51	15.250	Arable.
12	8.623	Arable, &c.	52	4.679	Wood.
13	9.173	Arable, &c.	53	1.051	Arable.
14	9.633	Arable.	54	.303	Rough pasture, &c.
15	1.423	Houses, yards, gardens, wood, &c.	55	14.562	Arable.
16	5.545	Arable, &c.	56	19.238	Arable, &c.
17	6.891	Arable.	57	28.321	Arable, rough pasture, &c.
18	2.367	Wood.	58	128.045	Wood, &c.
19	6.379	Pasture and marsh.	59	1.185	Rough pasture, &c.
20	.161	Sheepfold.	60	2.214	Houses, arable, gardens, &c.
21	.613	Arable.	61	168.468	Wood, &c.
22	1.068	Wood.	61a	.873	Occupation road.
23	.289	Houses, garden, and arable.	62	20.857	Arable and rough pasture.
24	10.080	Arable.	63	.582	Houses, yards, gardens, &c.
25	10.020	Arable, &c.	64	3.161	Arable, rough pasture, &c.
26	6.806	Arable.	65	3.564	Arable.
27	8.737	Arable.			

## PARISH OF TARLAND AND MIGVIE.

No. on Plan.	Area in Acres.	Remarks.	No. on Plan.	Area in Acres.	Remarks.
66	11·240	Arable and rough pasture.	101	3·471	Public road.
67	28·510	Heathy pasture.	102	67·477	Heathy pasture, gardens, houses, &c.
68	4·598	Water.	103	·804	Rough pasture, &c.
69	121·997	Arable, heathy pasture, &c.	104	4·302	Arable, &c.
70	9·126	Arable.	105	·881	Arable.
71	1·325	Houses, yards, garden, road, &c.	106	2·975	Arable.
72	4·631	Arable.	107	24·904	Arable, heathy pasture, &c.
73	8·988	Arable and rough pasture.	108	4·679	Rough pasture.
74	20·310	Arable, heathy pasture, &c.	109	·537	Rough pasture.
75	32·666	Heathy pasture, &c.	110	·548	Arable.
76	37·201	Arable and heathy pasture.	111	8·661	Arable.
77	6·398	Public road.	112	7·085	Arable.
78	7·522	Arable.	113	8·611	Arable.
79	·490	Houses, garden, and yards.	114	1·298	Houses, garden, and yards.
80	·8·349	Arable, &c.	115	11·050	Arable, &c.
81	7·397	Arable, &c.	116	9·927	Arable.
82	7·657	Arable, rough pasture, &c.	117	9·600	Arable, rough pasture, &c.
83	3·447	Arable.	118	12·581	Arable, house, and yard.
84	8·085	Arable, &c.	119	222·071	Arable, heathy pasture, &c.
85	·323	Houses, yard, garden, &c.	120	9·024	Arable.
85a	3·440	Arable, &c.	121	9·689	Arable.
86	1·014	Arable.	122	13·030	Arable, &c.
87	·450	Public road.	123	·934	Rough pasture, &c.
88	·379	Houses, arable, garden, &c.	124	8·794	Arable.
89	57·248	Arable, heathy pasture, &c.	125	10·005	Arable, &c.
90	4·936	Arable, &c.	126	5·904	Arable.
91	12·756	Arable, &c.	127	10·931	Arable.
92	8·737	Arable, rough pasture, &c.	128	9·472	Arable, &c.
93	1·169	Houses, garden, and yards.	129	·749	Arable.
94	58·681	Arable, heathy pasture, &c.	130	·195	Arable.
95	16·136	Arable and rough pasture.	131	4·135	Arable.
96	·505	Houses, arable, garden, &c.	132	1·883	Rough pasture, &c.
97	4·142	Rough pasture, &c.	133	2·313	Arable.
98	10·525	Arable, &c.			
99	9·236	Arable, &c.			
100	5·001	Arable.			
				2398·526	
RECAPITULATION.					
				2362·591	Land.
				14·212	Public roads.
				21·723	Water.
				2398·526	Area of the Parish of Tarland and Migvie (Detached, No. 1).



No. on Plan.	Area in Acres.	Remarks.	No. on Plan.	Area in Acres.	Remarks.
<p>PARISH OF TARLAND AND MIGVIE (Detached, No. 2). Situatid within the Parish of Logie Coldstone.</p>			39	4·538	Arable.
			40	·107	Pond.
			41	1·608	Houses, yards, garden, and arable.
			42	5·573	Arable.
			43	4·772	Arable.
			44	3·783	Arable.
			45	9·215	Arable.
			46	·515	Houses, garden, and yards.
1	37·694	Arable, heathy pasture, &c.	47	3·618	Arable.
2	53·077	Moss, marsh, &c.	48	·755	Arable, &c.
3	·367	Witchock Loch.	49	·581	Arable, &c.
4	321·060	Wood, roads, &c.	50	10·651	Arable, &c.
5	·206	Houses and yards.	51	11·893	Arable, &c.
6	7·496	Arable, &c.	52	15·992	Arable, whins, &c.
7	6·612	Arable.	53	·428	Houses, yard, garden, dam, &c.
8	6·554	Arable, &c.	54	6·044	Arable, &c.
9	1·223	Houses, yards, gardens, and road.	55	4·275	Arable.
10	17·870	Arable, rough pasture, &c.	56	1·168	Public road.
11	20·723	Arable.	57	6·486	Arable, &c.
12	·267	Houses, garden, and yards.	58	3·064	Arable, &c.
13	4·001	Arable, &c.	59	2·788	Arable, &c.
14	16·292	Rough pasture, &c.	60	·985	Houses, yards, garden, road, &c.
15	28·282	Heathy pasture.	61	5·500	Arable, &c.
16	3·791	Heathy pasture.	62	7·604	Arable, &c.
17	9·243	Wood, &c.	63	1·042	Houses, yards, garden, &c.
18	1·049	Drove road.	64	·789	Arable.
19	4·501	Rough pasture, &c.	65	5·127	Arable, &c.
20	5·154	Arable.	66	·621	Houses, yards, &c.
21	5·181	Arable.	67	·324	Houses, gardens, &c.
22	3·122	Wood.	68	8·056	Public road.
23	2·234	Arable, &c.	69	7·999	Arable.
24	1·492	Houses, yards, gardens, road, &c.	70	1·739	Houses, yards, garden, arable, &c.
25	2·262	Arable.	71	2·288	Arable.
26	7·632	Arable.	72	2·039	Houses, yards, gardens, arable, &c.
27	10·762	Arable, &c.	73	·670	Arable.
28	17·685	Arable, &c.	74	·484	Church and graveyard.
29	2·122	Arable.	75	13·597	Arable, &c.
30	1·364	Houses, yards, gardens, &c.	76	11·342	Whins, &c.
31	3·051	Arable.	77	5·994	Arable.
32	·555	Houses, yards, garden, and road.	78	6·452	Arable, &c.
33	3·592	Arable and whins.	79	13·281	Arable.
34	5·676	Arable.	80	8·848	Arable, &c.
35	4·205	Arable.	81	8·228	Arable, &c.
36	68·173	Heathy pasture, whins, &c.	82	7·478	Arable, &c.
37	8·983	Arable.			
38	7·782	Rough pasture, &c.			

No. on Plan.	Area in Acres.	Remarks.	No. on Plan.	Area in Acres.	Remarks.
83	·397	Wood.	128	1·353	Arable.
84	9·744	Arable.	129	2·176	Arable.
85	5·700	Arable, &c.	130	10·233	Arable.
86	7·593	Arable, &c.	131	10·230	Arable.
87	7·609	Arable, &c.	132	36·687	Arable.
88	5·269	Arable, &c.	133	·135	Houses and yard.
89	40·032	Arable, heathy pasture, &c.	134	·109	House and garden.
90	·307	Houses, garden, & yard.	135	·319	Houses, gardens, and yard.
91	13·059	Arable, &c.	136	15·624	Arable.
92	13·257	Arable, &c.	137	26·589	Arable, &c.
93	8·692	Arable.	138	19·689	Arable.
94	24·906	Arable, &c.	139	6·033	Arable, &c.
95	20·748	Arable, &c.	140	6·067	Arable.
96	10·835	Arable.	141	10·439	Arable, &c.
97	12·602	Arable, &c.	142	2·417	Public road.
98	·607	Houses, yards, garden, road, &c.	143	33·782	Rough pasture, &c.
99	8·021	Arable.	144	9·836	Arable, &c.
100	1·416	Rough pasture, dam, &c.	145	3·081	Arable, &c.
101	11·718	Arable.	146	2·402	Arable.
102	7·517	Arable.	147	2·571	Arable, &c.
103	4·884	Arable.	148	4·977	Wood.
104	4·409	Arable.	149	5·640	Arable, &c.
105	2·182	Wood.	150	·881	Houses, yards, garden, and road.
106	·216	Houses, yard, garden, &c.	151	4·975	Arable.
107	32·713	Arable.	152	9·576	Arable, &c.
108	21·718	Arable, &c.	153	5·740	Arable, &c.
109	10·656	Arable, &c.	154	·433	House, garden, and yard.
110	6·924	Arable, &c.	155	·197	Houses, garden, and yards.
111	8·832	Arable, &c.	156	·712	Arable.
112	22·736	Whins, arable, &c.	157	·591	Arable, &c.
113	10·847	Arable, &c.	158	·195	House, garden, and yard.
114	10·224	Arable, whins, &c.	159	6·027	Arable.
115	53·636	Arable, heathy pasture, whins, &c.	160	·896	Arable, &c.
116	·984	Wood, &c.	161	·237	Houses, garden, and yards.
117	10·891	Rough pasture, &c.	162	·903	Arable.
118	4·225	Arable.	163	2·104	Arable, &c.
119	3·373	Arable.	164	·767	Arable, &c.
120	·301	Houses, yards, garden, &c.	165	·091	House and garden.
121	10·088	Rough heathy pasture.	166	3·795	Arable, &c.
122	3·506	Arable, &c.	167	3·279	Arable.
123	1·626	Occupation road.	168	·435	Houses, yard, garden, and grass.
124	·587	Arable.	169	1·516	Arable, &c.
125	·598	Dam.	170	23·957	Arable.
126	36·195	Arable, &c.	171	20·282	Arable, rough pasture, &c.
127	1·628	Houses, yards, garden, wood, &c.			

No. on Plan.	Area in Acres.	Remarks.	No. on Plan.	Area in Acres.	Remarks.
172	10.493	Arable, &c.	RECAPITULATION.		
173	3.268	Houses, arable, garden, roads, &c.			
174	5.802	Arable.	1957.127	Land.	
175	12.233	Arable, &c.	11.641	Public roads.	
176	2.197	Arable.	1.072	Water.	
177	2.334	Arable.	1969.840 Area of the Parish of Tarland and Migvie (Detached, No. 2).		
178	3.358	Arable, &c.			
179	12.375	Arable, &c.	PARISH OF TARLAND AND MIGVIE (Detached No. 3). Situated between the Parish of Strathdon, in Aberdeen, and the boundary of the County of Banff.  (On Six-inch Scale only).		
180	38.898	Arable, &c.			
181	6.098	Wood.	8293.845	Moorland, &c.	
182	.110	Garden.	8293.845	Area of the Parish of Tarland and Migvie (Detached, No. 3).	
183	24.820	Arable, rough pasture, &c.	1969.840		
184	7.807	Arable.			
185	8.687	Arable.	1969.840		
186	.686	Houses and yards.			
187	76.307	Arable, &c.	1969.840		
188	1.045	Wood.			
189	13.665	Rough pasture, &c.	1969.840		
190	11.074	Arable.			
191	7.072	Arable.	1969.840		
192	1.067	Arable, &c.			
193	.879	Houses, yards, gardens, and road.	1969.840		
194	6.088	Arable.			
195	14.974	Arable.	1969.840		
196	2.959	Arable.			
197	3.882	Arable.	1969.840		

RECAPITULATION FOR THE PARISH.

17299.643	Land.
53.539	Public roads.
28.077	Water.
17381.259	
	Total area of the Parish of Tarland and Migvie, in the County of Aberdeen.

# INDEX TO PLACES

IN THE

PARISH OF TARLAND AND MIGVIE.

COUNTY OF ABERDEEN.

Name of Place.	No. of Sheet.		Descriptive Remarks.
	6-inch scale.	25·344-inch scale.	
Boghead - - - -	LXXXII.	1	A dwelling house and smithy.
Braehead - - - -	LXXI.	10	A farmsteading.
Bridgend Cottage - - -	LXXXI.	4	
Broombank - - - -	LXXI.	9	A farmsteading.
Broomfield - - - -	LXXXI.	4	A dwelling house and offices.
Broomhill - - - -	LXX.	16	A farmsteading.
Burnside - - - -	”	”	A farmsteading.
Burnside of Blackhills -	LXXI.	9	A farmsteading.
Cauldhame - - - -	”	10	A farmsteading.
Craskins - - - -	”	13.	A farmsteading.
Croft of Culsh - - - -	”	”	A dwelling house and offices.
Crofts of Drummy - - -	LXXXII.	3, 4	Five croft-houses, &c.
Croft of Littleburn - -	LXX.	16	A dwelling house.
Culsh - - - -	LXXI.	13	A farmsteading.
Downside - - - -	LXX.	16	A farmsteading.
Drummy - - - -	LXXXI.	4	A dwelling house and offices.
Easter Knowehead - - -	LXXI.	13	A farmsteading.
Easttown - - - -	”	”	A farmsteading.
Hillhead - - - -	”	9	A farmsteading.
Hillock - - - -	”	13	A farmsteading.
Indego - - - -	LXX.	16	A farmsteading.
Knappieround - - - -	”	”	A dwelling house.
Mains of Kinerraigie -	LXXXII.	1	A farmsteading.
Mill of Culsh - - - -	LXXI.	13	A dwelling house and corn mill.
Milton of Culsh - - - -	”	”	A farmsteading.
Mill of Kinerraigie - -	LXXXII.	1	A farmsteading.
Muirton - - - -	LXXXI.	4	A farmsteading.
New Mill (woollen) - -	LXX.	16	
Newton of Drummy - - -	LXXXI.	4	A farmsteading.
Oldmill - - - -	LXX.	12	A farmsteading.
Oldtown of Kinerraigie	LXXI.	13	A farmsteading.
Outfield of Tarland -	LXX.	16	A farmsteading.
Parkhouse - - - -	”	”	A farmsteading.
Pett - - - -	LXXI.	9	Two farmsteadings.
Rannagowan - - - -	LXX.	12	A farmsteading.

Name of Place.	No. of Sheet.		Descriptive Remarks.
	6-inch scale.	25·344-inch scale.	
Slack - - - -	LXXI.	10	Three dwelling houses.
Tarland - - - -	LXXXI.	4	A village.
Tillychardock - - - -	LXXI.	13	A dwelling house and offices.
Wester Knowehead - - - -	"	"	Three farmsteadings.
Westtown - - - -	LXX.	12	A farmsteading.
Whiteley - - - -	LXXXI.	4	A farmsteading.

PARISH OF TARLAND AND MIGVIE (Detached, No. 1).

Ardgeith - - - -	LXX.	1	A farmsteading.
Barns - - - -	LXI.	9	A farmsteading.
Brigdoos - - - -	"	"	A farmsteading.
Bog - - - -	"	13	A farmsteading.
Broomhill - - - -	"	"	A farmsteading.
Bracside - - - -	LXIX.	4	A cottage.
Craigielea - - - -	LXX.	1	A crofthouse.
Clashnettic - - - -	"	"	A cottage.
Downingford - - - -	LX.	12	A crofthouse.
Deskry - - - -	"	16	A farmsteading.
Little Dundee - - - -	LXIX.	4	A cottage.
Mill of Rappachic (corn) - - - -	LXI.	13	
Merryhillock - - - -	LXX.	1	A cottage.
Nether Culquoich - - - -	LXI.	9	A farmsteading.
Old Semeil - - - -	LX.	16	A hamlet.
Rappachie - - - -	LXI.	13	A farmsteading.
Rinafae - - - -	"	"	A farmsteading.
Upper Culquoich - - - -	"	9	A farmsteading.
Woodside - - - -	"	"	Three cottages.

PARISH OF TARLAND AND MIGVIE (Detached, No. 2).

Bog Wartle - - - -	LXX.	6	
Bottomend - - - -	"	15	A farmhouse.
Clashmarket - - - -	"	11	Dwelling houses, &c.
Coldhome - - - -	"	10	A farmsteading.
Glack - - - -	"	"	A farmsteading.
Hillside - - - -	"	"	A crofthouse.
Hopewell - - - -	"	15	A farmhouse.
Kynoch - - - -	"	14	A district.
Little Corrie - - - -	"	6	A cottage.
Lidentoul - - - -	"	10	A cottage.
Mains of Tillypronie - - - -	"	7	A farmsteading.
Meadow - - - -	"	10	A farmsteading.
Meadowlea - - - -	"	11	A farmsteading.
Meikle Corrie - - - -	"	6	A farmhouse.
Migvie - - - -	"	10	A farmsteading.
Mill of Migvie (corn) - - - -	"	11	
Rinnacharn Lodge - - - -	"	6	A farmsteading.
Smiddyhill - - - -	"	10	A farmsteading.
Sunnybrae - - - -	"	9	A cottage.

Name of Place.	No. of Sheet.		Descriptive Remarks.
	6-inch scale.	25·344-inch scale.	
Tillypronie - - -	LXX.	6	A mansion.
Tillykirrie - - -	”	10	A farmsteading.
Wardhead - - -	”	”	A farmsteading.
Wester Migvie - - -	”	15	A farmsteading.

PARISH OF TARLAND AND MIGVIE (Detached, No. 3).

Braecashiel - - -	LX.	A farmsteading.
Colnabachin - - -	LXVIII.	Dwelling houses.
Candecraig - - -	LXIX.	A mansion.
Delnine - - -	”	Dwelling houses.
Ernan Water - - -	LIX.	
Edinglassie - - -	LX.	A mansion.
Forbes Lodge - - -	LXIX.	A dwelling house.
Garchory - - -	”	A hamlet.
Inverernan - - -	”	A mansion.
Lynardoch - - -	LX.	A farmsteading.
Lonach Inn - - -	LXIX.	A house.
Milltown - - -	”	A farmsteading.
Relaquheim - - -	LX.	A farmsteading.
Skellater - - -	LXIX.	A mansion.
Torrاندubh - - -	LX.	A farmsteading.
Wester Skellater - - -	LXIX.	A farmhouse.



LONDON :

Printed by GEORGE E. EYRE and WILLIAM SPOTTISWOODE,  
Printers to the Queen's most Excellent Majesty.  
For Her Majesty's Stationery Office.



5

ORDNANCE SURVEY OF SCOTLAND.

---

BOOK OF REFERENCE TO THE PLAN

OF THE

P A R I S H O F T A R V E S ,

IN THE

COUNTY OF ABERDEEN

CONTAINING 16333·673 ACRES.

---

COLONEL SIR HENRY JAMES, R.E., F.R.S., M.P.I.A., F.G.S., &c.,  
SUPERINTENDENT OF THE SURVEY.



LONDON:

PRINTED BY GEORGE E. EYRE AND WILLIAM SPOTTISWOODE,  
PRINTERS TO THE QUEEN'S MOST EXCELLENT MAJESTY.  
FOR HER MAJESTY'S STATIONERY OFFICE.

1869.

*Price Three Shillings.*

[7142-50-1/69.]

h on the  
roximately  
g equal to

a of each

is Book.

ed are in-

—31'4.

sheet con-  
e a double  
ng to the

hc Scales

..... **W**

..... **T**

..... **T**

*axon*

*bssequent*

3 :—

..... *C.F.*

..... *T.C.*

..... *C.W.*

..... *Def.*

..... *T.S.*

show the

ORDNANCE SURVEY OF SCOTLAND

PARISH OF TARVES

ABERDEENSHIRE

INDEX TO THE SHEETS

*Published on the Scale of  $\frac{1}{2500}$  or 25344 Inches to a Mile*

Scale of this Index One Inch to a Mile



*Published in 27 Sheets at 2/6 each, with 1 Book of Areas at 3/-*

## EXPLANATORY REMARKS.

The scale of the Parish Plans is the 1-2500th of the actual length on the ground, and is equal to 25·344 inches to a mile, which is very approximately equal to one square inch to one acre, the square of 1·0018 inch being equal to one acre.

The length of each sheet is  $1\frac{1}{2}$  miles, and the width 1 mile, the area of each sheet is therefore 960 acres.

Each enclosure has a reference number to the area which is given in this Book.

The Braces (*f*) on the plans are to indicate that the spaces so braced are included under the same reference number.

The Altitudes in feet above the Mean Level of the Sea are written thus—31·4.

The Scale of the Plans of the County is 6 inches to a mile, and each sheet contains the same area as 16 sheets of the Parish Plans. There is therefore a double reference number to each sheet, as VI. 9., the Roman Numerals referring to the County Plans, the Arabic Figures to the Parish Plans.

The following are the characters employed on the Ordnance Plans on the Scales of 1-2500, and 6 inches to a mile :—

County Names .....	C	Hundreds or Wards .....	W
Parishes .....	P	Townships .....	T
Extra Parochial .....	E	Division of Townships .....	T
Antiquities .....	{ ROMAN { Druidical or Saxon { Norman or Subsequent		

The descriptions of the boundaries are shown by the following initials :—

Centre of Stream .....	C.S.	Centre of Fence .....	C.F.
Centre of Road .....	C.R.	Top of Cop .....	T.C.
Side of Stream or Drain ...	S.S. or S.D.	Centre of Wall .....	C.W.
Root of Hedge .....	R.H.	Defaced .....	Def.
Face of Wall .....	F.W.	Track of Stream .....	T.S.
Undefined .....			Und.

Where a change occurs in the boundaries, the symbol [o—o] is used to show the part at which the change takes place.

N.B.—To convert Decimal Fractions of an Acre into Roods and Perches, multiply the decimal first by 4 and then by 40, preserving the same number of decimals in the product.

Examples—

Acres.  
633·357  

---

4  

---

1·428  
40

Acres.  
527·013  

---

4  

---

·052  
40

A. R. P.  
633 1 17

17·120

A. R. P.  
527 0 2

2·030

## TABLE

FOR CONVERTING DECIMAL PARTS OF AN ACRE INTO ROODS AND PERCHES.

Perch.	0 Rood.	1 Rood.	2 Roods.	3 Roods.	Perch.	0 Rood.	1 Rood.	2 Roods.	3 Roods.
0	·000	·250	·500	·750	21	·131	·381	·631	·881
1	·006	·256	·506	·756	22	·137	·387	·637	·887
2	·012	·262	·512	·762	23	·144	·394	·644	·894
3	·019	·269	·519	·769	24	·150	·400	·650	·900
4	·025	·275	·525	·775	25	·156	·406	·656	·906
5	·031	·281	·531	·781	26	·162	·412	·662	·912
6	·037	·287	·537	·787	27	·169	·419	·669	·919
7	·044	·294	·544	·794	28	·175	·425	·675	·925
8	·050	·300	·550	·800	29	·181	·431	·681	·931
9	·056	·306	·556	·806	30	·187	·437	·687	·937
10	·062	·312	·562	·812	31	·194	·444	·694	·944
11	·069	·319	·569	·819	32	·200	·450	·700	·950
12	·075	·325	·575	·825	33	·206	·456	·706	·956
13	·081	·331	·581	·831	34	·212	·462	·712	·962
14	·087	·337	·587	·837	35	·219	·469	·719	·969
15	·094	·344	·594	·844	36	·225	·475	·725	·975
16	·100	·350	·600	·850	37	·231	·481	·731	·981
17	·106	·356	·606	·856	38	·237	·487	·737	·987
18	·112	·362	·612	·862	39	·244	·494	·744	·994
19	·119	·369	·619	·869	40	·250	·500	·750	1·000
20	·125	·375	·625	·875					

# PARISH OF TARVES,

IN THE

## COUNTY OF ABERDEEN—(EASTERN DIVISION).

No. on Plan.	Area in Acres.	Remarks.	No. on Plan.	Area in Acres.	Remarks.
1	15·200	Arable.	36	5·350	Arable.
2	·437	Wood.	37	3·027	Arable.
3	·728	Rough pasture, &c.	38	·301	Houses, garden, and yards.
4	1·322	Arable, &c.			
5	·713	Houses, garden, and yards.	39	3·967	Arable.
			40	6·193	Arable, &c.
6	15·021	Arable.	41	12·716	Arable.
7	9·507	Arable.	42	1·885	Public road.
8	9·172	Arable, &c.	43	3·155	Arable.
9	10·137	Arable.	44	6·501	Arable.
10	10·474	Rough pasture and whins.	45	·103	Garden.
			46	7·421	Arable.
11	14·443	Arable.	47	2·542	Wood, arable, and rough pasture.
12	11·568	Arable.			
13	1·803	Arable.	48	·531	Houses and gardens.
14	·769	Houses, yards, garden, &c.	49	9·153	Wood, arable, &c.
			50	8·706	Arable.
15	2·039	Arable.	51	8·602	Arable, &c.
16	·188	Pond.	52	7·944	Arable, &c.
17	·360	Road.	53	8·991	Arable.
18	2·876	Arable.	54	8·100	Arable.
19	1·719	Wood.	55	8·586	Arable.
20	9·409	Arable.	56	·859	Rough pasture.
21	·656	Wood.	57	·733	Rough pasture and whins.
22	3·008	Arable.			
23	3·869	Wood, &c.	58	·296	Pond.
24	2·459	Public road.	59	2·629	Arable.
25	4·286	Arable.	60	7·834	Arable.
26	9·509	Arable.	61	8·520	Arable.
27	·815	Wood.	62	9·645	Arable.
28	14·044	Wood, houses, gardens, &c.	63	·575	Houses, yards, and arable.
			64	8·410	Arable, &c.
29	1·517	Wood.	65	·693	Houses, yards, gardens, and wood.
30	·385	Arable, &c.			
31	1·250	Occupation road.	66	2·033	Public road.
32	4·638	Arable.	67	·435	Houses, garden, and yards.
33	5·504	Arable.			
34	5·303	Arable.	68	3·586	Arable.
35	5·382	Arable.			

## PARISH OF TARVES.

No. on Plan	Area in Acres.	Remarks.	No. on Plan.	Area in Acres.	Remarks.
69	8.447	Arable.	112	4.863	Arable.
70	.565	Public road (half of).	113	3.257	Arable.
71	3.171	Arable.	114	1.268	Rough pasture, &c.
72	1.206	Rough pasture.	115	1.734	Arable.
73	1.922	Rough pasture.	116	2.850	Arable, &c.
74	2.507	Arable.	117	1.749	Arable.
75	3.837	Arable.	118	4.129	Arable.
76	3.478	Arable.	119	2.039	Arable, houses, &c.
77	4.574	Rough pasture and arable.	120	2.812	Arable, &c.
78	5.673	Arable, &c.	121	.513	Houses, yards, and road.
79	.226	Houses, garden, and yards.	122	.722	House, arable, garden, road, &c.
80	5.733	Arable, rough pasture, &c.	123	5.040	Arable.
81	5.151	Arable.	124	5.316	Arable, &c.
82	4.741	Arable, &c.	125	3.700	Arable.
83	4.289	Arable, &c.	126	.220	Houses, garden, and yards.
84	4.216	Wood.	127	11.142	Arable, &c.
85	14.541	Arable, &c.	128	.594	Arable.
86	9.899	Arable.	129	.373	Houses, yard, garden, and road.
87	1.443	Houses, yards, garden, and road.	130	5.268	Public road.
88	2.522	Arable, wood, rough pasture, &c.	131	3.504	Arable.
89	7.394	Arable.	132	3.689	Arable, &c.
90	3.491	Arable.	133	13.957	Arable.
91	2.903	Arable, &c.	134	16.895	Arable.
92	1.881	Arable, &c.	135	12.809	Arable.
93	.458	Houses, yards, gardens, and pond.	136	5.472	Arable.
94	2.342	Arable.	137	1.751	Arable.
95	1.939	Arable, &c.	138	4.590	Arable.
96	1.745	Arable.	139	.494	Houses, yards, garden, grass, &c.
97	1.559	Arable, &c.	140	4.586	Arable.
98	.185	Houses, garden, and yard.	141	15.486	Arable, &c.
99	1.914	Arable, &c.	142	2.335	Wood, &c.
100	3.429	Arable.	143	17.929	Arable.
101	3.560	Arable.	144	12.840	Arable.
102	.367	House, garden, yard, and road.	145	6.766	Arable.
103	.152	Houses, garden, and yards.	146	5.282	Arable.
104	10.626	Arable, &c.	147	.403	Wood.
105	10.611	Arable.	148	.112	Pond.
106	9.930	Arable.	149	15.214	Arable, &c.
107	3.552	Arable.	150	16.030	Arable.
108	4.391	Arable.	151	6.708	Arable.
109	4.172	Arable.	152	9.293	Arable, &c.
110	3.530	Arable, &c.	153	.457	Pond.
111	3.462	Arable, houses, &c.	154	3.682	Arable.
			155	2.656	Arable.
			156	2.630	Public road.
			157	.305	Houses, gardens, and yards.



PARISH OF TARVES.

3

No. on Plan.	Area in Acres.	Remarks.	No. on Plan.	Area in Acres.	Remarks.
158	11·235	Arable.	204	·147	Pond.
159	·661	Occupation road.	205	1·842	Houses, yards, gar- dens, and arable.
160	3·742	Arable.			
161	7·185	Arable, houses, &c.	206	12·757	Arable, &c.
162	·185	Houses, garden, and yard.	207	6·848	Arable, &c.
			208	7·238	Arable.
163	12·659	Arable.	209	10·179	Arable.
164	14·099	Arable, &c.	210	·112	House and garden.
165	10·700	Arable, &c.	211	12·719	Arable.
166	16·175	Wood, grass, &c.	212	11·481	Arable, &c.
167	1·930	Ornamental pasture and trees.	213	14·979	Arable, &c.
			214	10·519	Arable, &c.
168	1·080	Arable and garden.	215	·535	Houses, garden, and yards.
169	2·122	Private road.			
170	9·184	Wood, houses, grass, &c.	216	9·516	Arable.
171	2·714	Ornamental pasture, houses, &c.	217	9·727	Arable.
			218	9·529	Arable.
172	11·620	Arable.	219	1·261	Houses, yards, gar- den, grass, &c.
173	11·864	Arable.			
174	2·498	Wood, &c.	220	16·825	Arable, &c.
175	·193	House and garden.	221	·188	House, yard, &c.
176	26·342	Arable.	222	·378	Arable, house, gar- den, &c.
177	8·177	Arable.			
178	10·170	Arable.	223	·219	Houses, garden, and yard.
179	10·150	Arable.			
180	10·509	Arable.	224	25·952	Arable, &c.
181	28·037	Arable.	225	·236	House, garden, and yard.
182	3·481	Arable.			
183	·492	Houses, garden, and yards.	226	11·431	Arable, &c.
			227	10·769	Arable, moss, &c.
184	7·799	Arable, &c.	228	·532	Houses, arable, and yards.
185	·903	Houses, yards, gar- dens, &c.	229	15·368	Arable and moss.
186	4·514	Arable, &c.	230	34·129	Moss, &c.
187	·159	Dam.	231	11·722	Arable.
188	9·339	Arable.	232	·237	Houses, garden, and yards.
189	10·165	Arable.			
190	4·313	Arable.	233	7·140	Arable, &c.
191	4·362	Arable.	234	·301	Houses, garden, and yards.
192	5·267	Arable, &c.			
193	10·821	Arable, &c.	235	·655	Houses, arable, gar- den, &c.
194	4·176	Arable, &c.			
195	·327	Houses, yards, gar- den, and road.	236	11·462	Arable and moss.
			237	7·551	Arable, &c.
196	4·104	Arable, &c.	238	·137	Houses, garden, and yards.
197	9·691	Arable, &c.			
198	11·797	Arable.	239	·113	Houses, garden, and yard.
199	2·664	Arable, &c.			
200	12·054	Arable, &c.	240	8·573	Arable, &c.
201	1·054	Road.	241	6·629	Arable, &c.
202	10·879	Arable.	242	·142	Houses, garden, and yards.
203	9·730	Arable, &c.			

## PARISH OF TARVES.

No. on Plan.	Area in Acres.	Remarks.	No. on Plan.	Area in Acres.	Remarks.
243	11·274	Arable, &c.	286	11·192	Arable, &c.
244	23·266	Arable.	287	·570	Public road (part of).
245	11·365	Arable and moss.	288	5·378	Arable.
246	8·908	Arable, &c.	289	4·948	Arable, &c.
247	2·134	Occupation road.	290	9·469	Arable, whins, &c.
248	8·238	Arable.	291	·612	Arable.
249	8·875	Arable, &c.	292	7·565	Arable.
250	5·700	Arable, &c.	293	·560	Strip of pasture, &c.
251	7·663	Arable.	294	60·252	Wood, &c.
252	·490	Houses, gardens, and yards.	295	4·321	Arable, &c.
253	6·050	Arable.	296	8·501	Upper Lake (part of).
254	7·574	Arable, &c.	297	1·248	Wood.
255	·247	Houses, garden, and yard.	298	15·481	Arable, &c.
256	12·363	Arable and moss.	299	·939	Rough pasture.
257	·287	Houses, garden, and dam.	300	·722	Pasture.
258	3·185	Arable, &c.	301	2·392	Arable, &c.
259	8·331	Arable, &c.	302	4·447	Arable.
260	12·841	Arable.	303	87·050	Wood.
261	16·155	Arable, &c.	304	5·770	Arable.
262	18·867	Arable, &c.	305	5·355	Arable, &c.
263	1·268	Rough pasture and pasture.	306	8·533	Arable.
264	·792	Rough pasture and pasture.	307	1·429	Houses, yards, garden, and road.
265	18·633	Arable, &c.	308	4·675	Arable.
266	8·592	Arable, &c.	309	7·231	Arable.
267	12·530	Arable.	310	4·756	Arable.
268	·115	Garden.	311	4·752	Arable, &c.
269	17·647	Arable.	312	5·858	Arable, &c.
270	·549	House, garden, road, &c.	313	·461	Houses, garden, and yards.
271	14·298	Arable.	314	6·955	Arable.
272	12·234	Arable, &c.	315	7·325	Arable.
273	11·216	Arable, &c.	316	11·867	Arable.
274	9·107	Arable.	317	·722	Arable, &c.
275	7·872	Arable.	318	4·488	Arable.
276	8·597	Arable.	319	3·146	Arable.
277	·162	House, garden, and yard.	320	1·026	Arable, yards, garden, &c.
278	3·931	Arable, &c.	321	1·043	Arable, garden, &c.
279	4·286	Arable and houses.	322	·379	Houses and yards.
280	·778	House, yards, &c.	323	4·095	Arable, &c.
281	15·301	Arable, moss, &c.	324	6·803	Arable.
282	·177	Houses, garden, and yards.	325	3·777	Arable.
283	12·010	Arable.	326	3·482	Arable.
284	·219	Houses, garden, and yards.	327	15·419	Arable, &c.
285	·090	Garden.	328	4·069	Arable and whins.
			329	2·450	Arable, &c.
			330	2·177	Arable.
			331	2·344	Arable, &c.
			332	1·862	Arable, &c.
			333	6·411	Wood.
			334	24·824	Wood.

No. on Plan.	Area in Acres.	Remarks.	No. on Plan.	Area in Acres.	Remarks.
335	36.740	Wood, &c.	381	4.044	Arable.
336	1.726	Arable.	382	10.544	Arable.
337	1.835	Arable.	383	7.228	Arable.
338	.580	Whins, arable, &c.	384	.645	Road.
339	2.661	Arable, &c.	385	8.563	Arable, &c.
340	4.152	Public road.	386	6.716	Arable, &c.
341	5.587	Wood, &c.	387	12.230	Wood, &c.
342	2.007	Arable.	388	3.955	Public road.
343	9.840	Wood.	389	9.613	Arable, &c.
344	3.864	Arable, &c.	390	6.487	Arable, &c.
345	.784	Arable.	391	4.888	Arable, &c.
346	9.091	Arable.	392	4.872	Arable.
347	.292	Houses and yards.	393	.538	Road.
348	2.614	Arable, &c.	394	.342	Dam.
349	1.191	Arable, &c.	395	1.518	Arable.
350	2.236	Arable, &c.	396	.461	Houses, garden, and yards.
351	2.558	Arable, &c.	397	9.834	Arable.
352	.665	Rough pasture.	398	14.475	Arable.
353	11.509	Arable, &c.	399	.110	Houses and yard.
354	1.944	Arable, &c.	400	8.777	Arable and whins.
355	1.507	Marsh and rough pasture.	401	9.267	Arable.
356	8.815	Arable.	402	3.484	Arable.
357	1.481	Houses, yards, garden, grass, &c.	403	.213	Houses, garden, and yard.
358	.836	Wood.	404	8.342	Arable, &c.
359	1.201	Wood.	405	.229	Houses, yards, gardens, &c.
360	2.745	Wood.	406	11.973	Arable, &c.
361	8.109	Arable, &c.	407	10.644	Arable, &c.
362	11.135	Arable.	408	7.909	Arable.
363	14.685	Arable, &c.	409	5.036	Arable, &c.
364	6.611	Arable, &c.	410	.071	House and garden.
365	.620	Houses, yards, garden, and arable.	411	6.888	Arable, &c.
366	3.180	Arable, &c.	412	.195	Houses, garden, and yards.
367	11.695	Arable, &c.	413	5.374	Arable.
368	5.216	Arable.	414	10.334	Arable, &c.
369	2.373	Houses, yards, garden, rough pasture, &c.	415	46.982	Arable, &c.
370	10.627	Arable.	416	.522	Houses, garden, and yards.
371	9.716	Arable, &c.	417	5.212	Arable, &c.
372	1.265	Whins.	418	8.160	Arable.
373	7.201	Arable.	419	4.796	Arable.
374	7.980	Arable.	420	8.151	Arable, &c.
375	7.944	Arable.	421	.506	Houses, gardens, and yards.
376	4.545	Arable.	422	6.337	Arable.
377	1.996	Houses, yards, garden, road, &c.	423	3.290	County road.
378	12.332	Arable.	424	11.504	Arable.
379	12.938	Arable.	425	6.821	Arable, &c.
380	4.930	Arable.	426	7.659	Arable.

## PARISH OF TARVES.

No. on Plan.	Area in Acres.	Remarks.	No. on Plan.	Area in Acres.	Remarks.
427	5·656	Arable.	469	11·761	Arable.
428	6·465	Arable, &c.	470	6·132	Arable.
429	28·624	Arable, &c.	471	17·086	Arable.
430	·319	Houses, yard, garden, and road.	472	15·781	Arable.
431	21·195	Arable.	473	12·488	Arable, &c.
432	25·418	Arable, &c.	474	·309	Pond.
433	·653	House, garden, and yard.	475	·910	Houses, yards, gardens, and grass.
434	1·053	Houses, garden, and yards.	476	36·167	Arable.
435	1·219	Arable.	477	22·633	Arable.
436	·536	Pond.	478	25·782	Arable.
437	17·995	Arable.	479	8·519	Arable.
438	22·711	Arable.	480	24·955	Arable.
439	24·250	Arable.	481	27·211	Arable.
440	9·592	Arable.	482	11·607	Arable.
441	9·118	Arable.	483	12·478	Arable.
442	·220	Houses, garden, and yard.	484	10·076	Arable.
443	3·933	Arable, &c.	485	9·406	Arable.
444	·233	Houses, garden, and yard.	486	2·135	Houses, yards, gardens, and arable.
445	3·000	Arable.	487	1·532	Houses, grass, gardens, &c.
446	4·519	Arable.	488	11·091	Arable.
447	·127	House, garden, and yard.	489	9·025	Arable, &c.
448	·215	Houses, garden, and yard.	490	·653	Houses, garden, and yards.
449	5·998	Arable.	491	24·979	Arable, &c.
450	7·051	Arable.	492	15·410	Arable.
451	15·843	Arable.	493	11·939	Arable.
452	·149	Houses, garden, and yard.	494	10·873	Arable.
453	11·661	Arable, &c.	495	7·881	Arable.
454	2·457	Occupation road.	496	8·418	Arable.
455	·315	Houses, garden, and yard.	497	11·382	Arable.
456	3·344	Arable.	498	2·271	Houses, yards, gardens, arable, &c.
457	4·466	Arable.	499	·149	Garden.
458	5·368	Arable.	500	1·861	Arable.
459	6·100	Arable.	501	1·066	Rough pasture, road, houses, &c.
460	18·860	Arable.	502	4·023	Arable.
461	23·980	Arable, &c.	503	4·457	Arable.
462	13·783	Arable, &c.	504	9·663	Arable.
463	17·192	Arable.	505	17·524	Arable.
464	14·269	Arable, &c.	506	38·720	Arable, &c.
465	5·581	Arable, &c.	507	2·450	Houses, yards, garden, road, &c.
466	24·636	Arable.	508	18·048	Arable.
467	·354	Houses, yards, garden, and road.	509	1·504	Occupation road.
468	26·323	Arable and moss.	510	17·089	Arable.
			511	18·671	Arable, &c.
			512	3·217	Houses, yards, gardens, &c.

PARISH OF TARVES.

No. on Plan.	Area in Acres.	Remarks.	No. on Plan.	Area in Acres.	Remarks.
513	.193	Pond.	558	4.811	Arable, &c.
514	5.905	Arable.	559	.534	Houses, garden, and yards.
515	14.410	Arable, &c.	560	4.397	Arable, &c.
516	23.570	Arable.	561	1.549	Arable, &c.
517	17.019	Arable, &c.	562	.227	Houses, garden, and yards.
518	6.926	Arable, house, garden, &c.	563	9.230	Arable, &c.
519	10.510	Public road.	564	.119	Houses, garden, and yard.
520	27.955	Arable, &c.	565	14.589	Arable.
521	27.018	Arable.	566	13.040	Arable.
522	24.239	Arable, &c.	567	.682	Road.
523	7.967	Arable.	568	13.109	Arable, &c.
524	15.598	Arable.	569	1.088	Arable, &c.
525	15.144	Arable.	570	12.462	Arable.
526	17.263	Arable, &c.	571	.189	Garden.
527	11.809	Arable.	572	.857	Houses, yards, garden, &c.
528	4.744	Arable, &c.	573	14.843	Arable and rough pasture.
529	2.943	Arable, house, &c.	574	.577	Pond.
530	.605	Houses, garden, and yards.	575	5.180	Arable, &c.
531	8.620	Arable, rough pasture, &c.	576	2.133	Arable.
532	11.183	Arable, &c.	577	3.125	Arable.
533	.093	House and garden.	578	2.401	Arable.
534	.197	Houses, gardens, and yards.	579	.159	Pond.
535	3.536	Arable, &c.	580	1.096	Arable, &c.
536	8.215	Arable.	581	.555	Houses, gardens, and yards.
537	9.564	Arable.	582	.731	Houses, gardens, and yards.
538	5.553	Arable.	583	1.316	Houses, gardens, and yards.
539	11.261	Public road.	584	1.969	Arable.
540	10.707	Arable.	585	5.204	Arable.
541	.416	Road.	586	.135	House and garden.
542	12.805	Arable.	587	.963	Houses, yards, and garden.
543	11.281	Arable.	588	2.624	Arable.
544	.455	Houses, gardens, and yards.	589	18.992	Arable, marsh, &c.
545	1.567	Arable, rough pasture, &c.	590	6.566	Arable, &c.
546	.127	Pond.	591	5.455	Arable, &c.
547	9.964	Arable.	592	.177	Pond.
548	11.878	Arable.	593	14.545	Arable.
549	9.567	Arable, &c.	594	11.784	Arable.
550	1.000	Houses, yards, gardens, and grass.	595	16.798	Arable, &c.
551	6.903	Arable.	596	4.225	Arable.
552	7.253	Arable, &c.	597	22.430	Arable.
553	7.710	Arable, &c.	598	3.732	Public road.
554	7.317	Arable, &c.	599	27.913	Arable.
555	7.492	Arable.	600	2.753	Arable.
556	22.881	Arable, &c.			
557	7.637	Arable, &c.			

## PARISH OF TARVES.

No. on Plan.	Area in Acres.	Remarks.	No. on Plan.	Area in Acres.	Remarks.
601	6·855	Arable.	648	24·637	Arable.
602	7·913	Arable, &c.	649	20·739	Arable.
603	5·604	Arable, &c.	650	17·846	Arable and rough pasture.
604	17·182	Arable, &c.	651	21·753	Arable.
605	15·772	Arable, &c.	652	54·579	Ornamental pasture, &c.
606	2·832	Public road.	653	28·656	Wood.
607	25·800	Arable, &c.	654	16·135	Arable, &c.
608	·203	Houses, garden, and yards.	655	40·748	Arable, &c.
609	1·971	Arable.	656	·750	Wood.
610	10·537	Arable, &c.	657	33·375	Wood.
611	3·928	Arable, &c.	658	2·012	Occupation road and grass.
612	·097	Houses and gardens.	659	2·952	Houses, yards, garden, and road.
613	·100	House and garden.	660	1·187	Pasture.
614	3·855	Arable, &c.	661	1·648	Arable.
615	3·890	Arable, &c.	662	9·427	Arable.
616	·084	House and garden.	663	·324	Houses, yards, garden, and road.
617	32·082	Arable, &c.	664	4·596	Arable, &c.
618	28·296	Arable, &c.	665	·305	Houses, garden, and yards.
619	21·492	Arable.	666	12·739	Arable, &c.
620	24·771	Arable, &c.	667	13·577	Arable, &c.
621	9·706	Arable, &c.	668	·175	Houses and gardens.
622	3·258	Arable.	669	31·636	Ornamental pasture, &c.
623	2·785	Arable.	670	3·197	Wood.
624	·436	Houses, yards, garden, and road.	671	28·547	Ornamental pasture, &c.
625	24·085	Arable, &c.	672	·257	Garden.
626	3·437	Wood.	673	59·498	Wood, &c.
627	26·328	Arable.	674	·453	Gardens.
628	25·593	Arable.	675	1·907	Houses, yards, gardens, and grass.
629	13·249	Arable, &c.	676	1·330	Arable, &c.
630	·345	Houses, garden, and rough pasture.	677	5·431	Arable.
631	7·826	Public road.	678	2·539	Houses, yards, garden, grass, &c.
632	·542	Houses and gardens.	679	·900	Wood.
633	11·951	Arable.	680	6·849	Wood, &c.
634	10·570	Arable.	681	5·438	Wood, &c.
635	5·570	Arable.	682	54·102	Ornamental pasture, &c.
636	1·922	Houses, garden, and yards,	683	182·306	Wood, &c.
637	19·297	Arable, &c.	684	·277	Pond.
638	3·072	Arable.	685	1·891	Wood.
639	5·918	Arable, &c.	686	·343	Wood.
640	19·944	Arable, &c.	687	·417	Wood.
641	26·631	Arable, &c.	688	2·572	Wood, &c.
642	19·742	Arable, &c.			
643	19·562	Arable.			
644	18·440	Arable.			
645	2·922	Arable, &c.			
646	2·440	Houses, yards, gardens, and road.			
647	1·352	Arable.			

PARISH OF TARVES.

No. on Plan.	Area in Acres.	Remarks.	No. on Plan.	Area in Acres.	Remarks.
689	5·078	Wood, &c.	735	·975	Houses, yards, gardens, and road.
690	1·165	Wood.			
691	·447	Wood.	736	1·002	Houses, gardens, and yards.
692	·378	Wood.			
693	125·562	Ornamental pasture, &c.	737	13·841	Arable.
			738	16·644	Arable, &c.
694	2·555	Wood, rough pasture, &c.	739	8·103	Arable.
			740	16·954	Arable.
695	3·670	Wood, &c.	741	14·565	Arable.
696	8·192	Wood.	742	21·472	Arable, &c.
697	21·787	Arable.	743	22·353	Arable, &c.
698	7·462	Public road.	744	15·947	Arable, &c.
699	57·597	Wood, &c.	745	13·663	Arable.
700	22·481	Arable.	746	1·291	Houses, yards, and road.
701	21·328	Arable.			
702	7·506	Wood.	747	·283	House, garden, and yard.
703	4·794	Wood.			
704	7·264	Arable.	748	7·184	Arable, &c.
705	6·049	Arable, &c.	749	13·555	Arable, &c.
706	7·017	Arable, &c.	750	10·655	Arable, &c.
707	7·116	Arable, &c.	751	12·279	Arable, &c.
708	16·708	Arable, &c.	752	6·285	Arable, &c.
709	6·834	Arable, &c.	753	3·229	Arable.
710	4·763	Arable, &c.	754	2·189	Arable.
711	·443	Houses, yards, and grass.	755	·137	House and garden.
			756	2·471	Arable, &c.
712	4·892	Arable, &c.	757	3·793	Arable, &c.
713	3·236	Arable.	758	1·936	Arable, &c.
713a	·465	Road.	759	5·199	Arable, &c.
714	1·152	Wood.	760	5·216	Arable.
715	12·636	Arable.	761	·086	Dam.
716	17·291	Arable, &c.	762	12·014	Arable, &c.
717	1·851	Houses, yards, gardens, and grass.	763	7·512	Arable, &c.
			764	·659	Houses, yards, garden, and road.
718	29·176	Arable.			
719	6·119	Arable.	765	1·986	Arable.
720	15·465	Arable.	766	13·267	Arable,
721	19·860	Arable, &c.	767	10·333	River Ythan (part of).
722	10·481	Arable, &c.			
723	5·469	Arable.	768	3·295	Arable.
724	14·233	Arable.	769	7·245	Wood.
725	8·804	Arable.	770	2·518	Whins, &c.
726	16·294	Arable.	771	·382	Houses, garden, &c.
727	15·448	Arable.	772	1·842	Arable.
728	41·780	Arable.	773	·236	Pasture (island).
729	·068	House and garden.	774	3·936	Arable.
730	25·127	Arable, &c.	775	1·227	Arable.
731	1·909	Houses, yards, gardens, wood, &c.	776	8·802	Arable, &c.
			777	6·602	Arable, &c.
732	19·060	Arable.	778	7·009	Arable.
733	14·032	Arable.	779	5·497	Arable.
734	2·083	Arable.	780	5·624	Arable.

No. on Plan.	Area in Acres.	Remarks.	No. on Plan.	Area in Acres.	Remarks.
781	8·785	Arable.	824	4·897	Arable.
782	1·698	Houses, yards, gar- dens, grass, &c.	825	3·798	Arable, &c.
783	·100	Dam.	826	·126	Houses, garden, and yards.
784	6·087	Arable, &c.	827	6·433	Arable.
785	11·295	Arable, &c.	828	·100	Houses, garden, and grass.
786	5·479	Arable, &c.	829	17·845	Arable.
787	·331	Stackyard and houses.	830	23·938	Arable.
788	·102	House and garden.	831	·291	Houses, garden, and yards.
789	2·842	Arable, whins, &c.	832	·137	Houses, gardens, and yard.
790	1·285	Arable, &c.	833	18·469	Arable, &c.
791	1·118	Arable.	834	34·839	Arable.
792	·965	Occupation road.	835	5·116	Arable.
793	·167	Houses, garden, and yard.	836	7·865	Arable, &c.
794	2·380	Arable and rough pasture.	837	·288	Houses, garden, and yards.
795	·139	Garden and rough pasture.	838	11·921	Arable, &c.
796	1·266	Arable.	839	18·662	Arable, &c.
797	4·201	Arable.	840	15·386	Arable.
798	2·607	Arable and old quarry.	841	·223	Houses and yards.
799	2·583	Arable.	842	19·063	Arable, &c.
800	3·130	Whins, arable, and quarry.	843	9·236	Arable.
801	3·138	Arable, &c.	844	·164	Gardens.
802	2·140	Arable, &c.	845	16·039	Arable.
803	2·164	Arable, &c.	846	15·202	Arable.
804	2·526	Arable, &c.	847	1·276	Arable and whins.
805	6·303	Public road.	848	2·210	Public road.
806	15·364	Arable.	849	8·562	Arable, &c.
807	15·123	Arable.	850	·458	Houses, yard, garden, and road.
808	7·581	Arable, &c.	851	6·386	Arable.
809	9·079	Arable, &c.	852	6·340	Arable, &c.
810	10·877	Arable.	853	5·525	Arable.
811	1·393	Arable.	854	5·321	Arable.
812	·231	Houses, yard, garden, and road.	855	5·987	Arable.
813	3·782	Arable, &c.	856	18·953	Arable.
814	3·102	Arable, &c.	857	13·571	Arable, &c.
815	4·017	Arable.	858	·170	Houses, garden, & yard.
816	3·505	Arable.	859	4·276	Arable, &c.
817	·682	Public road.	860	9·415	Arable,
818	16·071	Arable, &c.	861	7·606	Arable, &c.
819	·120	Houses, garden, and yard.	862	13·069	Arable, &c.
820	5·131	Arable.	863	25·813	Arable, &c.
821	·654	Houses, yards, gar- dens, and road.	864	·784	Occupation road, &c.
822	1·593	Arable.	865	·152	House, garden, and yards.
823	5·147	Arable.	866	2·219	Arable, &c.
			867	·909	Houses, garden, and yards.



No. on Plan.	Area in Acres.	Remarks.	No. on Plan.	Area in Acres.	Remarks.
868	·590	Pond.	912	·616	Stackyard.
869	14·482	Arable.	913	6·075	Arable and quarry.
870	17·228	Arable.	914	4·079	Arable, &c.
871	14·976	Arable.	915	7·450	Arable.
872	12·741	Arable.	916	9·092	Arable.
873	10·910	Arable, &c.	917	2·963	Arable.
874	26·151	Arable.	918	20·821	Arable.
875	13·544	Arable, &c.	919	3·717	Arable.
876	11·333	Arable, &c.	920	17·522	Arable, &c.
877	·643	Houses, yards, gar- dens, and road.	921	1·267	Houses, yards, gar- dens, and roads.
878	7·779	Arable.	922	24·977	Arable, &c.
879	8·746	Arable.	923	5·781	Arable.
880	7·068	Arable.	924	7·205	Arable, &c.
881	5·661	Arable.	925	14·044	Arable.
882	6·651	Arable.	926	13·649	Arable.
883	1·740	Arable.	927	8·681	Arable, &c.
884	·104	Pond.	928	·633	Road.
885	1·877	Arable, &c.	929	1·571	Houses, yards, gar- dens, and roads.
886	22·423	Moss, &c.			
887	·114	Houses, garden, &c.	930	4·616	Arable.
888	6·679	Arable, &c.	931	·576	Arable.
888a	5·352	Moss, &c.	932	19·072	Arable and quarry.
889	1·284	Arable.	933	·220	Houses, gardens, and yards.
890	14·063	Arable, &c.			
891	·439	Houses, garden, and yards.	934	·091	House, garden, and yard.
892	8·881	Arable, &c.	935	7·371	Arable, &c.
893	·169	Houses, garden, and yards.	936	·134	Houses, yard, gar- den, and road.
894	6·611	Arable, &c.	937	6·129	Arable, &c.
895	·292	Houses, yards, gar- den, and road.	938	4·027	Arable, house, and garden.
896	9·996	Arable, &c.	939	19·067	Arable, &c.
897	·171	Houses, garden, &c.	940	20·114	Arable.
898	7·752	Arable, &c.	941	27·585	Arable.
899	54·814	Moss, &c.	942	13·215	Arable.
900	10·812	Arable, &c.	943	26·032	Arable, &c.
901	·926	Houses, yards, gar- dens, and road.	944	2·073	Houses, yards, gar- dens, roads, &c.
902	7·404	Arable, &c.	945	·674	Arable.
903	6·035	Arable, &c.	946	5·174	Arable.
904	·108	Houses, garden, and yard.	947	12·418	Arable, &c.
			948	17·862	Moss, &c.
905	6·332	Arable, &c.	949	12·480	Arable.
906	4·266	Arable, &c.	950	7·318	Arable, &c.
907	·576	Road.	951	·184	House, garden, and yards.
908	17·092	Arable, &c.			
909	11·463	Arable, &c.	952	·721	Houses, garden, and moss.
910	9·064	Arable.			
911	·486	Houses, yards, gar- dens, and pond.	953	28·536	Arable, &c.
			954	2·151	Arable.

No on Plan.	Area in Acres.	Remarks.	No. on Plan.	Area in Acres.	Remarks.
955	·096	House, garden, and yard.	998	10·011	Arable.
955a	·632	Rough pasture.	999	·775	Houses, yards, garden, and road.
956	1·705	Arable.	1000	6·755	Arable.
957	2·289	Arable.	1001	4·858	Arable.
958	19·809	Arable, &c.	1002	5·666	Arable.
959	21·110	Arable, &c.	1003	39·058	Arable, &c.
960	·233	Houses, garden, and yard.	1004	15·600	Arable.
961	14·387	Arable, &c.	1005	12·530	Arable.
962	11·975	Arable, &c.	1006	5·156	Arable, &c.
963	8·161	Arable, &c.	1007	·163	Houses, garden, and yard.
964	·743	Houses, yards, garden, and road.	1008	7·768	Arable, &c.
965	18·851	Arable, &c.	1009	8·353	Arable, &c.
966	7·201	Arable.	1010	·616	Houses, garden, and arable.
967	9·539	Arable, &c.	1011	11·967	Arable, &c.
968	7·592	Arable.	1012	·159	Houses, garden, and yard.
969	·157	House, garden, and yard.	1013	12·933	Arable.
970	6·870	Arable, &c.	1014	8·095	Wood, &c.
971	10·770	Arable, &c.	1015	·125	Houses and gardens.
972	·616	Houses, garden, and yards.	1016	7·638	Arable, &c.
973	21·635	Arable.	1017	·711	Houses, yards, garden, and road.
974	20·051	Arable.	1018	7·915	Arable.
975	16·551	Arable.	1019	8·436	Arable, &c.
976	6·446	Arable.	1020	5·046	Arable.
977	·215	Houses and gardens.	1021	·321	Houses, garden, and road.
978	6·499	Arable.	1022	2·208	Arable.
979	14·765	Arable.	1023	·645	Arable.
980	1·053	Houses, garden, and yards.	1024	3·784	Arable.
981	10·032	Arable, &c.	1025	3·056	Arable.
982	11·925	Arable, &c.	1026	3·122	Arable.
983	2·059	Arable, &c.	1027	5·229	Arable, &c.
984	3·577	Arable, &c.	1028	·347	Houses and gardens.
985	17·292	Arable, &c.	1029	·634	Arable.
986	14·943	Arable.	1030	1·157	Arable, &c.
987	8·690	Arable.	1031	2·056	Arable.
988	·259	Houses, garden, and yards.	1032	4·694	Arable, &c.
989	10·354	Public road.	1033	11·152	Arable.
990	24·347	Arable, &c.	1034	·984	Wood, &c.
991	30·191	Arable.	1035	·703	Houses, gardens, and yard.
992	20·897	Arable.	1036	1·811	Arable.
993	7·696	Arable.	1037	1·739	Whins, arable, &c.
994	5·709	Arable.	1038	·165	Houses, garden, and yard.
995	·606	House, garden, and road.	1039	6·968	Arable, &c.
996	8·111	Arable, &c.	1040	·564	Arable.
997	34·668	Arable.	1041	·701	Arable.

No. on Plan.	Area in Acres.	Remarks.	No. on Plan.	Area in Acres.	Remarks.
1042	·270	Houses, gardens, and yard.	1079	·996	Arable, &c.
1043	10·100	Arable, house, and garden.	1080	19·664	Arable.
1044	·164	Houses, garden, and yards.	1081	·540	Houses, garden, and yards.
1045	3·775	Arable, &c.	1082	14·694	Arable.
1046	1·979	Arable, &c.	1083	·460	Ornamental pasture.
1047	1·129	Arable, &c.	1084	·723	Ornamental pasture.
1048	6·177	Arable, &c.	1085	·582	House, grass, garden, &c.
1049	·153	Houses, garden, and yard.	1086	·400	Ornamental pasture.
1050	6·445	Arable.	1087	3·641	Whins, rough pasture, &c.
1051	·247	Houses, garden, and yards.	1088	31·216	Arable, &c.
1052	·290	Houses, garden, and yards.	1089	6·128	Arable, &c.
1053	6·536	Arable.	1090	4·122	Arable.
1054	13·091	Wood, &c.	1091	5·535	Arable.
1055	·170	House, garden, and yard.	1092	·683	Houses, gardens, and yards.
1056	11·887	Wood.	1093	27·473	Arable, &c.
1057	1·412	Occupation road.	1094	3·478	Marsh and arable.
1058	16·192	Arable.	1095	40·649	Arable.
1059	7·645	Arable.	1096	1·286	Private road.
1060	·239	Houses, gardens, and yards.	1097	·338	House, gardens, and grass.
1061	·910	Arable and rough pasture.	1098	37·397	Arable, &c.
1062	1·892	Arable and rough pasture.	1099	·230	Houses, garden, and yard.
1063	14·783	Arable.	1100	·119	House, garden, and grass.
1064	·327	House, rough pasture, road, &c.	1101	·130	Houses and gardens.
1065	6·344	Arable.	1102	16·513	Arable.
1066	4·738	Arable.	1103	21·083	Arable.
1067	·183	House, garden, and yard.	1104	·121	House, gardens, and yard.
1068	·367	Wood.	1104a	·948	Arable, &c.
1069	5·992	Arable, &c.	1105	8·760	Arable and whins.
1070	6·675	Arable, &c.	1106	8·599	Arable and whins.
1071	12·878	Arable, &c.	1107	6·989	Arable, &c.
1072	22·454	Arable, &c.	1108	25·574	Arable, &c.
1073	19·315	Arable, &c.	1109	7·225	Arable, &c.
1074	1·074	Arable.	1110	4·917	Arable, &c.
1075	2·691	Houses, yards, gardens, arable, &c.	1111	1·381	Wood.
1076	2·582	Arable and rough pasture.	1112	6·471	Whins and rough pasture.
1077	3·921	Arable and rough pasture.	1113	·164	House, garden, and yard.
1078	·864	Stream.	1114	·239	Road.
			1115	8·315	Arable and whins.
			1116	8·575	Arable and whins.
			1117	·071	House and garden.
			1118	24·651	Arable, &c.
			1119	·331	Wood, &c.

No. on Plan.	Area in Acres.	Remarks.	No. on Plan.	Area in Acres.	Remarks.
1120	·485	Wood.	1165	10·097	Arable, &c.
1121	·758	Arable, &c.	1166	8·286	Arable.
1122	1·397	Arable.	1167	·566	Houses, gardens, and yards.
1123	·104	Houses and yard.	1168	22·840	Arable, &c.
1124	1·159	Arable, waste, &c.	1169	6·618	Wood, &c.
1125	·114	Pond.	1170	10·669	Arable.
1126	·951	Wood.	1171	6·204	Arable.
1127	·552	Houses, garden, and rough pasture.	1172	5·692	Arable.
1128	29·999	Arable, &c.	1173	5·170	Arable.
1129	25·798	Arable.	1174	3·617	Arable, &c.
1130	11·696	Arable, &c.	1175	30·983	Arable, &c.
1130a	2·666	Public road.	1176	·666	Wood.
1131	11·175	Arable, &c.	1177	20·158	Arable, &c.
1132	·477	Houses, yard, road, and arable.	1178	4·495	Wood.
1133	·121	Houses, garden, and yards.	1179	19·484	Arable, whins, &c.
1134	4·822	Arable.	1180	1·922	Wood, &c.
1135	5·143	Arable.	1181	33·169	Arable, &c.
1136	13·540	Arable.	1182	·259	House and garden.
1137	1·950	Arable, &c.	1183	2·160	Wood.
1138	6·368	Arable.	1184	·951	Private road.
1139	8·161	Arable.	1185	8·731	Arable.
1140	6·588	Arable, &c.	1186	·148	House and garden.
1141	·301	Houses, garden, and yards.	1187	36·480	Arable.
1142	4·309	Arable, &c.	1188	52·833	Arable.
1143	4·081	Arable, &c.	1189	63·028	Arable, &c.
1144	4·310	Arable, &c.	1190	·921	Houses, yards, garden, and grass.
1145	5·196	Arable, &c.	1191	6·858	Arable.
1146	5·033	Arable.	1192	8·570	Public road.
1147	3·043	Arable, &c.	1193	44·351	Arable.
1148	5·437	Arable, &c.	1194	4·439	Arable, &c.
1149	5·497	Arable, &c.	1195	3·871	Arable, &c.
1150	8·859	Arable, &c.	1196	9·837	Arable, &c.
1151	4·504	Arable.	1197	·366	Houses, garden, and yards.
1152	18·894	Arable, &c.	1198	6·179	Arable, &c.
1153	·865	Houses, yards, garden, and road.	1199	5·093	Arable.
1154	·110	Dam.	1200	8·791	Arable.
1155	4·997	Arable, &c.	1201	33·930	Arable, &c.
1156	5·465	Arable.	1202	23·956	Arable.
1157	6·855	Arable, &c.	1203	41·142	Arable.
1158	·170	Houses, garden, and yard.	1204	·257	Houses, garden, and yard.
1159	·128	Houses and garden.	1205	·128	Houses, gardens, and yard.
1160	4·606	Arable, &c.	1206	18·990	Arable, &c.
1161	·180	Houses and yard.	1207	·222	Houses, gardens, and yards.
1162	12·696	Arable, &c.	1208	3·931	Public road.
1163	3·562	Arable, &c.	1209	·210	Houses, garden, and yard.
1164	·188	Road.			

PARISH OF TARVES.

No. on Plan.	Area in Acres.	Remarks.	No. on Plan.	Area in Acres.	Remarks.
1210	47·584	Arable, &c.	1257	16·449	Arable.
1211	·114	Wash pool.	1258	10·047	Arable.
1212	6·369	Houses, yards, garden, wood, road, &c.	1259	1·909	Houses, yards, gardens, arable, road, &c.
1213	29·791	Arable.	1260	9·265	Arable.
1214	1·085	Houses, rough pasture, garden, &c.	1261	13·657	Arable.
1215	11·697	Arable, &c.	1262	11·699	Arable.
1216	·782	Road.	1263	19·453	Arable.
1217	21·025	Arable, &c.	1264	17·131	Arable, &c.
1218	2·964	Arable, &c.	1265	19·409	Arable, &c.
1219	1·514	Houses, yards, garden, &c.	1266	14·994	Arable.
1220	·241	Dam and stream.	1267	9·564	Arable.
1221	3·737	Arable, &c.	1268	5·002	Arable, &c.
1222	1·891	Arable.	1269	3·656	Arable, &c.
1223	1·334	Wood.	1270	5·669	Arable, &c.
1224	6·637	Arable.	1271	·992	Houses, yards, garden, &c.
1225	8·883	Arable.	1272	·266	House, garden, and rough pasture.
1226	14·899	Arable, &c.	1273	·152	Dams.
1227	18·080	Wood, &c.	1274	7·912	Arable, &c.
1228	29·494	Arable, &c.	1275	3·315	Arable.
1229	5·782	Arable.	1276	4·994	Arable, &c.
1230	13·141	Arable.	1277	12·034	Arable, rough pasture, &c.
1231	9·428	Arable.	1278	1·348	Arable.
1232	41·857	Arable.	1279	3·504	Arable.
1233	16·330	Arable, &c.	1280	6·983	Arable, &c.
1234	16·992	Arable, &c.	1281	·380	Houses, yards, gardens, &c.
1235	14·024	Arable, &c.	1282	·238	House, garden, yard, and road.
1236	2·197	Arable.	1283	3·303	Arable.
1237	7·315	Wood.	1284	2·501	Arable, houses, and garden.
1238	14·913	Arable, &c.	1285	2·456	Public road.
1239	·404	Wood.	1286	·311	Arable, &c.
1240	9·794	Arable.	1287	1·847	Arable.
1241	7·115	Arable.	1288	2·077	Arable.
1242	18·255	Arable, &c.	1289	21·887	Arable, &c.
1243	·540	Wood.	1290	17·271	Arable.
1244	4·786	Arable.	1291	13·643	Arable.
1245	1·397	Houses, yards, garden, and road.	1292	21·411	Arable.
1246	7·053	Arable.	1293	19·700	Arable.
1247	30·854	Arable.	1294	22·337	Arable.
1248	24·483	Arable.	1295	34·686	Arable, &c.
1249	8·339	Arable.	1296	·362	Pond.
1250	9·429	Arable.	1297	1·007	Houses, yards, and rough pasture.
1251	12·247	Arable, &c.	1298	·615	Houses, yards, gardens, &c.
1252	·498	Arable.			
1253	·501	Houses, garden, and yards.			
1254	16·285	Arable, &c.			
1255	11·908	Arable.			
1256	15·208	Arable.			

No. on Plan.	Area in Acres.	Remarks.	No. on Plan.	Area in Acres.	Remarks.
1299	9·446	Arable, &c.	1342	8·545	Arable, &c.
1300	29·120	Arable, &c.	1343	2·935	Wood.
1301	8·275	Arable, &c.	1344	5·146	Arable.
1302	·458	Houses, garden, and yards.	1345	3·236	Whins, rough pasture, &c.
1303	16·433	Arable, &c.	1346	4·828	Arable, &c.
1304	2·127	Public road.	1347	2·967	Arable, heathy pasture, &c.
1305	10·264	Arable, &c.	1348	3·120	Wood, &c.
1306	5·008	Arable, &c.	1349	2·147	Arable, &c.
1307	4·780	Arable.	1350	11·443	Arable.
1308	1·642	Houses, yards, garden, arable, &c.	1351	1·449	Public road.
1309	6·341	Arable.	1352	·181	Houses, garden, and yard.
1310	7·198	Arable.	1353	6·649	Arable.
1311	11·751	Arable, &c.	1354	7·210	Arable, &c.
1312	9·426	Arable.	1355	·140	Houses, garden, and yards.
1313	·744	Houses, yards, garden, and road.	1356	·165	Houses, garden, and yard.
1314	17·882	Arable, &c.	1357	7·394	Arable.
1315	7·859	Arable, &c.	1358	6·761	Arable, &c.
1316	·253	Houses, gardens, and yards.	1359	·150	Houses, garden, and yard.
1317	13·495	Arable.	1360	·338	Rough pasture, &c.
1318	·389	Houses, garden, and yards.	1361	6·710	Arable, &c.
1319	9·061	Arable, &c.	1361a	16·321	Arable, &c.
1320	·119	Houses, garden, and yards.	1362	10·707	Arable.
1321	4·922	Arable.	1363	8·007	Arable, &c.
1322	8·510	Arable, &c.	1364	24·180	Arable.
1323	4·116	Arable, &c.	1365	2·703	Arable.
1324	10·217	Arable, &c.	1366	5·510	Arable.
1325	9·283	Arable.	1367	5·516	Arable.
1326	19·522	Arable.	1368	12·859	Arable.
1327	24·869	Arable, &c.	1369	·157	Houses, garden, and yards.
1328	2·811	Public road.	1370	5·319	Arable.
1329	17·583	Arable.	1371	9·164	Arable.
1330	7·401	Arable, &c.	1372	11·363	Arable, &c.
1331	13·808	Arable, &c.	1373	·900	Houses, garden, and yards.
1332	·619	Whins, &c.	1374	6·561	Arable.
1333	37·078	Arable, &c.	1375	15·530	Arable.
1334	2·858	Houses, yards, garden, arable, road, &c.	1376	11·001	Arable, &c.
1335	·295	Arable.	1377	·159	Houses, garden, and yards.
1336	13·469	Arable.	1378	7·467	Arable, &c.
1337	14·075	Arable.	1379	1·004	Houses, wood, garden, &c.
1338	15·030	Arable.	1380	·571	Houses, gardens, and yards.
1339	15·840	Arable, &c.	1381	8·030	Public road.
1340	·505	Houses, garden, and yards.			
1341	1·902	Public road.			

No. on Plan.	Area in Acres.	Remarks.	No. on Plan.	Area in Acres.	Remarks.
1382	11·334	Arable, &c.	1423	3·825	Houses, yards, garden, wood, &c.
1383	9·386	Arable, &c.	1424	·121	House, garden, and yard.
1384	·749	Houses, gardens, and yards.	1425	3·158	Arable, &c.
1385	·477	Houses, arable, garden, &c.	1426	·359	Houses, gardens, and yards.
1386	5·470	Arable, &c.	1427	1·021	Arable.
1387	·282	House, garden, and road.	1428	·292	Houses, gardens, and yards.
1388	·238	House, garden, and road.	1429	·445	Arable.
1389	2·599	Arable, &c.	1430	7·385	Wood.
1390	2·359	Arable.	1431	4·139	Arable.
1391	·361	Houses, garden, and yards.	1432	5·491	Arable, &c.
1392	·660	Arable.	1433	·449	Houses, yards, garden, &c.
1393	2·977	Arable, &c.	1434	9·566	Arable, &c.
1394	2·153	Arable, &c.	1435	4·107	Arable.
1395	7·560	Arable, &c.	1436	1·176	Arable.
1396	·423	Houses, garden, and yards.	1437	3·674	Arable.
1397	5·488	Arable, &c.	1438	4·693	Arable.
1398	·341	Houses, garden, and yard.	1439	2·881	Arable, &c.
1399	3·724	Arable, &c.	1440	1·538	Arable, &c.
1400	6·107	Arable, &c.	1441	11·140	Arable, &c.
1401	·270	Houses, gardens, and road.	1442	·300	Houses, yards, gardens, &c.
1402	·436	Houses, yard, garden, and road.	1443	1·725	Wood.
1403	7·476	Arable.	1444	1·771	Arable.
1404	8·864	Arable.	1445	1·490	Arable.
1405	·293	House, yards, garden, &c.	1446	4·629	Arable.
1406	4·327	Arable, whins, &c.	1447	·213	Houses, yards, garden, and road.
1407	6·142	Arable.	1448	4·941	Arable.
1408	1·139	Arable.	1449	·502	Road, house, &c.
1409	6·214	Arable.	1450	5·918	Arable, &c.
1410	17·373	Arable.	1451	9·194	Wood.
1411	3·868	Arable.	1452	2·764	Arable.
1412	37·771	Arable.	1453	·492	Houses, yards, garden, and road.
1413	3·531	Arable.	1454	·390	Houses, yards, gardens, and road.
1414	2·044	Pasture and stream.	1455	4·377	Arable, &c.
1415	19·466	Arable.	1456	8·557	Arable, &c.
1416	·299	House, garden, yard, &c.	1457	4·560	Arable.
1417	19·343	Arable, &c.	1458	·176	House, garden, and road.
1418	5·360	Arable, &c.	1459	4·522	Arable.
1419	·731	Arable.	1460	25·365	Wood, &c.
1420	·328	Pond and stream.	1461	·479	Whins, &c.
1421	·832	Wood, &c.	1462	·193	Houses, garden, and yards.
1422	4·290	Public road.	1463	12·965	Arable, &c.

## PARISH OF TARVES.

No. on Plan.	Area in Acres.	Remarks.	No. on Plan.	Area in Acres.	Remarks.
1464	22.433	Arable.	1510	21.202	Arable, &c.
1465	16.587	Arable.	1511	11.835	Arable.
1466	4.565	Arable, &c.	1512	1.587	Houses, yards, garden, &c.
1467	2.120	Arable.			
1468	4.512	Arable, &c.	1513	9.006	Arable, &c.
1469	2.647	Arable.	1514	11.109	Arable, &c.
1470	1.347	Arable.	1515	.899	Arable.
1471	.290	Houses and gardens.	1516	2.158	Houses, yards, garden, road, &c.
1472	27.474	Arable.			
1473	.397	Arable.	1517	7.589	Wood, &c.
1474	12.804	Arable.	1518	11.983	Arable, &c.
1475	7.290	Arable, &c.	1519	8.979	Arable.
1476	16.632	Arable, &c.	1520	18.684	Wood.
1477	14.251	Arable, &c.	1521	10.952	Arable, &c.
1478	12.493	Arable, &c.	1522	11.053	Arable, &c.
1479	11.465	Arable.	1523	20.200	Arable, &c.
1480	18.369	Arable.	1524	10.683	Wood.
1481	.302	Houses, garden, and yards.	1525	.108	Houses and yards.
			1526	.230	Houses, yards, and grass.
1482	.290	Houses, garden, and yards.	1527	.340	Road.
1483	13.027	Arable.	1528	11.128	Arable, &c.
1484	12.285	Arable.	1529	7.878	Arable, &c.
1485	.162	Houses, garden, and yard.	1530	9.080	Arable, &c.
1486	.939	Public road.	1531	5.850	Whins, arable, &c.
1487	.275	Houses, gardens, and yards.	1532	7.514	Arable.
			1533	8.638	Arable, &c.
1488	12.827	Arable.	1534	.813	Houses, yards, garden, and road.
1489	6.796	Arable.	1535	15.061	Arable, &c.
1490	15.317	Arable.	1536	12.475	Arable, &c.
1491	.258	Arable.	1537	12.655	Arable, &c.
1492	.929	Arable.	1538	11.133	Arable.
1493	1.287	Arable.	1539	6.225	Arable, &c.
1494	6.069	Arable.	1540	5.271	Arable, &c.
1495	6.949	Arable.	1541	7.848	Arable.
1496	7.951	Arable.	1542	4.956	Arable, &c.
1497	16.670	Arable, &c.	1543	4.930	Arable, &c.
1498	11.644	Arable, &c.	1544	5.487	Arable.
1499	20.571	Arable.	1545	.308	Houses, gardens, and rough pasture.
1500	.245	House, garden, and yard.	1546	.074	Houses and garden.
1501	4.156	Arable.	1547	15.576	Arable, &c.
1502	12.400	Arable, &c.	1548	7.950	Arable, &c.
1503	1.497	Houses, yards, garden, and road.	1549	.248	Houses, garden, and yards.
1504	.128	Garden.	1550	3.574	Arable.
1505	11.135	Arable.	1551	15.378	Arable, &c.
1506	16.249	Arable.	1552	9.808	Arable.
1507	18.045	Arable.	1553	1.110	Public road.
1508	16.101	Arable.	1554	8.493	Arable, &c.
1509	13.299	Arable, &c.	1555	.292	Road.



PARISH OF TARVES.

19

No. on Plan.	Area in Acres.	Remarks.	No. on Plan.	Area in Acres.	Remarks.
1556	8·365	Arable, &c.	1601	26·520	Arable.
1557	3·467	Arable.	1602	28·850	Arable, &c.
1558	7·837	Arable.	1603	41·837	Arable, &c.
1559	·130	House, garden, and grass.	1604	36·684	Arable, &c.
1560	12·873	Arable.	1605	26·228	Arable.
1561	36·640	Arable, &c.	1606	39·528	Arable, &c.
1562	42·725	Arable, &c.	1607	16·379	Arable.
1563	32·399	Arable, &c.	1608	1·596	Arable.
1564	3·536	Arable.	1609	17·526	Arable, &c.
1565	19·008	Arable.	1610	·111	Burial ground.
1566	8·159	Wood.	1611	·473	Stackyard and road.
1567	9·678	Public road.	1612	·728	Arable.
1568	43·859	Arable.	1613	13·903	Arable, &c.
1569	1·571	Wood, &c.	1614	2·358	Houses, yards, garden, arable, roads, &c.
1570	1·145	Public road.	1615	·399	Wood.
1571	22·256	Arable.	1616	5·600	Arable, &c.
1572	15·727	Arable.	1617	·476	Arable.
1573	26·669	Arable.	1618	·378	Houses, garden, and yards.
1574	·550	Arable.	1619	19·599	Arable.
1575	30·463	Arable.	1620	6·685	Arable, whins, &c.
1576	·128	House, garden, and yard.	1621	·936	Old quarry, whins, &c.
1577	13·762	Arable.	1622	·839	Houses, arable, garden, &c.
1578	·276	Road.	1623	7·565	Arable.
1579	16·885	Arable, &c.	1624	20·667	Arable.
1580	14·378	Arable, &c.	1625	·112	Houses, garden, and yard.
1581	9·689	Arable.	1626	4·940	Arable.
1582	19·863	Arable.	1627	12·504	Arable, &c.
1583	13·363	Arable, &c.	1628	·341	Houses, garden, and yards.
1584	4·025	Houses, yards, gardens, wood, &c.	1629	21·621	Arable.
1585	1·002	Arable.	1630	3·455	Arable.
1586	3·682	Houses, yards, gardens, wood, &c.	1631	4·996	Arable.
1587	·118	House and garden.	1632	·206	Houses, garden, and yards.
1588	1·134	Wood, &c.	1633	6·602	Arable, &c.
1589	27·884	Arable, &c.	1634	·141	House, garden, and yards.
1590	41·238	Arable, &c.	1635	5·481	Arable, &c.
1591	13·283	Arable.	1636	·180	Houses, garden, and yards.
1592	31·320	Arable, &c.	1637	3·096	Arable, &c.
1593	42·195	Arable.	1638	7·797	Arable, &c.
1594	5·277	Public road.	1639	5·873	Arable, &c.
1595	48·152	Arable.	1640	·746	Houses, yards, &c.
1596	2·129	Houses, rough pasture, gardens, &c.	1641	8·854	Arable, &c.
1597	1·930	Arable, &c.	1642	20·505	Arable, &c.
1598	·228	Pond.	1643	19·316	Arable.
1599	2·616	Houses, yards, grass, &c.	1644	42·548	Arable.
1600	·401	House, garden, yard, wood, &c.			

No. on Plan.	Area in Acres.	Remarks.	No. on Plan.	Area in Acres.	Remarks.
1645	35·746	Arable.	1688	7·269	Arable.
1646	11·163	Arable, &c.	1689	10·584	Arable.
1647	4·341	Wood.	1690	1·531	Wood, &c.
1648	36·695	Arable, &c.	1691	5·474	Arable, &c.
1649	·153	House, garden, &c.	1692	·169	Whins.
1650	34·697	Arable, &c.	1693	8·861	Arable.
1651	·445	House, yards, garden, and road.	1694	12·263	Arable, &c.
1652	29·009	Arable.	1695	3·686	Arable.
1653	27·215	Arable.	1696	1·413	Arable, &c.
1654	3·377	Houses, yards, garden, road, &c.	1697	·185	House, garden, and yard.
1655	32·768	Arable, &c.	1698	3·028	Houses, yards, gardens, road, &c.
1655a	1·929	Arable.	1699	26·733	Arable.
1656	·266	Houses, gardens, and yards.	1700	3·791	Arable.
1657	8·076	Arable, &c.	1701	12·405	Arable, &c.
1658	8·748	Arable.	1702	·161	Houses, garden, and yards.
1659	7·775	Arable.	1703	10·518	Arable.
1660	30·369	Arable, &c.	1704	1·680	Occupation road.
1661	·309	Houses, yards, gardens, and road.	1705	6·631	Arable.
1662	7·955	Arable.	1706	·597	Pond and stream.
1663	26·851	Arable, &c.	1707	22·573	Arable, &c.
1664	24·830	Arable.	1708	30·247	Arable.
1665	22·129	Arable.	1709	16·572	Arable.
1666	7·587	Arable.	1710	2·717	Arable, &c.
1667	2·340	Arable.	1711	1·667	Arable.
1668	2·181	Arable.	1712	16·799	Arable.
1669	13·560	Arable.	1713	5·412	Wood.
1670	·347	Pond and stream.	1714	1·910	Arable.
1671	10·786	Arable.	1715	17·388	Arable.
1672	·163	House and garden.	1716	6·344	Arable.
1673	2·629	Arable.	1717	8·463	Arable.
1674	·644	Wood.	1718	11·965	Arable, &c.
1675	8·295	Arable, &c.	1719	9·602	Arable, &c.
1676	40·346	Arable.	1720	15·352	Arable, &c.
1677	·383	House, garden, and yard.	1721	5·270	Arable, &c.
1678	1·065	Road.	1722	7·780	Arable.
1679	17·937	Arable.	1723	·863	Houses, yards, gardens, &c.
1679a	9·524	Arable.	1724	9·386	Arable.
1680	37·737	Arable, &c.	1725	13·013	Arable.
1681	·150	Houses, garden, and yards.	1726	19·591	Arable, whins, &c.
1682	·124	Houses, garden, and yard.	1727	6·080	Whins, trees, &c.
1683	9·433	Arable, house, &c.	1728	25·732	Arable, &c.
1684	14·029	Public road.	1729	18·001	Arable.
1685	12·958	Arable, &c.	1730	2·130	Arable, whins, &c.
1686	11·359	Arable.	1731	·646	Whins and quarry.
1687	1·804	Wood.	1732	7·369	Arable, &c.
			1733	22·754	Arable, &c.
			1734	16·175	Arable.
			1735	13·576	Arable.

No. on Plan.	Area in Acres.	Remarks.	No. on Plan.	Area in Acres.	Remarks.
1736	28·167	Arable.	1781	11·291	Arable, &c.
1737	1·070	Wood, garden, &c.	1782	6·129	Arable, &c.
1738	4·220	Ornamental pasture and trees.	1783	·720	Houses, yards, gardens, and road.
1739	·688	Grass and house.	1784	10·290	Arable.
1740	·593	Grass, waste, &c.	1785	3·173	Arable.
1741	·251	Tolquhon Castle (in ruins).	1786	12·686	Arable, &c.
1742	·623	Wood.	1787	6·319	Arable.
1743	1·600	Arable.	1788	6·687	Arable.
1744	2·059	Houses, yards, arable, &c.	1789	6·051	Arable, &c.
1745	1·674	Wood, &c.	1790	·508	Public road.
1746	·331	Pond.	1791	8·313	Arable.
1747	13·109	Arable, whins, &c.	1792	6·503	Arable.
1748	9·846	Arable, &c.	1793	4·480	Arable.
1749	26·141	Arable, &c.	1794	3·577	Arable and rough pasture.
1750	·257	Wood.	1795	6·552	Arable.
1751	21·468	Arable.	1796	6·272	Arable, &c.
1752	·154	House and grass.	1797	9·784	Arable, &c.
1753	8·571	Public road.	1798	·199	House, garden, & yard.
1754	53·864	Arable.	1799	1·223	Houses, yard, & road.
1755	3·936	Private road.	1800	15·724	Arable.
1756	·178	House, garden, and yard.	1801	17·034	Arable.
1757	20·886	Arable, &c.	1802	5·510	Arable.
1758	13·754	Arable, &c.	1803	5·338	Arable.
1759	23·930	Arable, &c.	1804	·462	Houses, gardens, and yards.
1760	·130	House, garden, and yard.	1805	1·528	Rough pasture, &c.
1761	20·527	Arable.	1806	13·720	Arable.
1762	12·090	Arable, &c.	1807	7·636	Arable.
1763	20·851	Arable, &c.	1808	6·302	Arable, &c.
1764	·969	Houses and yards.	1809	·302	Houses, gardens, and yards.
1765	8·928	Arable, &c.	1810	23·325	Arable.
1766	·154	Pond.	1811	34·957	Arable, &c.
1767	3·151	Houses, yards, garden, grass, and wood.	1812	1·783	Arable, &c.
1768	26·712	Arable.	1813	·666	Houses, grass, gardens, &c.
1769	20·021	Arable, &c.	1814	·773	Arable.
1770	22·115	Arable, &c.	1815	14·045	Arable.
1771	·176	Wood.	1816	·233	Pond.
1772	7·379	Arable, &c.	1817	10·170	Arable, &c.
1773	3·819	Arable.	1818	1·119	Dam and stream.
1774	28·747	Arable.	1819	8·266	Arable.
1775	6·796	Arable.	1820	1·282	Houses, yards, &c.
1776	·523	Rough pasture.	1821	9·463	Arable.
1777	12·456	Arable, &c.	1822	2·631	Houses, yards, gardens, arable, &c.
1779	19·540	Arable, &c.	1823	10·782	Arable, &c.
1780	·175	Rough pasture.	1824	·123	Houses, garden, and yard.

## PARISH OF TARVES.

No. on Plan.	Area in Acres.	Remarks.	No. on Plan.	Area in Acres.	Remarks.
1825	11·966	Arable, &c.	1872	29·511	Arable.
1826	24·180	Arable.	1873	1·042	Public road.
1827	21·190	Arable.	1874	10·259	Arable.
1828	18·265	Arable.	1875	6·708	Arable.
1829	2·084	Arable, &c.	1876	10·625	Arable.
1830	10·557	Arable.	1877	15·967	Arable, &c.
1831	·184	Wood.	1878	17·486	Arable, &c.
1832	31·791	Arable, &c.	1879	9·101	Arable, &c.
1833	12·573	Arable.	1880	17·334	Arable.
1834	14·697	Arable.	1881	5·442	Arable.
1835	16·082	Arable, &c.	1882	1·331	Houses, yards, garden, wood, &c.
1836	5·558	Arable, &c.	1883	14·682	Arable.
1837	·163	Houses, road, and rough pasture.	1884	13·462	Arable, &c.
1838	·175	Houses and garden.	1885	13·900	Arable, &c.
1839	·644	Rough pasture, &c.	1886	25·521	Arable.
1840	1·202	Dam.	1887	7·242	Arable.
1841	·467	Houses, gardens, and road.	1888	6·417	Arable, &c.
1842	·653	Dam.	1889	1·102	Houses, yards, garden, and road.
1843	23·744	Arable, &c.	1890	2·736	Arable.
1844	4·355	Houses, yards, garden, grass, &c.	1891	9·527	Arable, &c.
1845	15·447	Arable, &c.	1892	4·110	Arable.
1846	14·225	Arable.	1893	6·707	Arable.
1847	8·154	Arable, &c.	1894	·604	Houses, garden, and yards.
1848	2·215	Arable.	1895	9·141	Arable.
1849	·187	House and garden.	1896	6·872	Arable.
1850	12·471	Arable.	1897	6·257	Arable.
1851	6·462	Arable.	1898	7·195	Arable.
1852	·974	Occupation road, &c.	1899	3·747	Arable.
1853	27·268	Arable.	1900	8·785	Arable.
1854	22·507	Arable, &c.	1901	6·151	Arable.
1855	8·244	Arable, &c.	1902	11·984	Arable.
1856	·217	Houses, garden, and yards.	1903	12·435	Arable, &c.
1857	5·453	Arable.	1904	·695	Arable.
1858	17·482	Arable, &c.	1905	·236	Houses, garden, and yards.
1859	5·034	Arable.	1906	22·119	Arable.
1860	1·400	Arable.	1907	11·874	Arable.
1861	5·247	Arable.	1908	11·663	Arable, &c.
1862	5·573	Arable, &c.	1909	·563	Houses, pond, gardens, and road.
1863	21·245	Arable.	1909a	·120	Pond.
1864	14·542	Arable.	1910	9·455	Arable.
1865	15·319	Arable.	1911	16·013	Arable.
1866	18·743	Arable.	1912	10·645	Arable.
1867	3·100	Arable.	1913	8·285	Arable.
1868	5·543	Arable.	1914	1·773	Houses, yards, garden, road, &c.
1869	8·345	Arable, &c.	1915	14·837	Arable.
1870	8·631	Public road.			
1871	25·670	Arable.			

PARISH OF TARVES.

No. on Plan.	Area in Acres.	Remarks.	No. on Plan.	Area in Acres.	Remarks.
1916	24·756	Arable, &c.	1922	8·500	Moss, arable, &c.
1917	1·647	Occupation road.	1923	11·720	Houses, yards, gardens, &c.
1918	23·511	Arable, &c.			
1919	7·820	Rough pasture.			
1920	5·259	Arable, &c.		16333·673	
1921	11·308	Arable.			

RECAPITULATION.

16123·493	Land.
179·141	Public roads.
31·039	Water.
16333·673	Total area of the Parish of Tarves, in the County of Aberdeen.

# INDEX TO PLACES

IN THE

## PARISH OF TARVES.

### COUNTY OF ABERDEEN.

Name of Place.	No. of Sheet.		Descriptive Remarks.
	6-inch scale.	25·344-inch scale.	
Auchnave - - -	XXXVII.	14	A farmsteading.
Auquhorthies - - -	XLVI.	2	A farmsteading.
Broadward - - -	XXX.	13	A farmsteading.
Bogside - - -	XXXVII.	2	Three crofters' residences.
Bankhead - - -	"	"	A farmsteading.
Bartholchapel - - -	"	6	A farmsteading.
Backhill of Courtstone - - -	"	7	Three crofters' residences.
Backmoss - - -	"	10	A crofter's residence.
Backhill - - -	"	11	Four crofters' residences.
Backgreens - - -	"	14	A farmsteading.
Braikly - - -	"	16	A farmsteading.
Braikly Cottage - - -	"	"	
Bowlroad - - -	"	"	A farmsteading.
Boghouse - - -	"	"	A farmsteading.
Bridgefoot - - -	"	"	A dwelling house.
Backhill of Little Meldrum - - -	XXXVIII.	5	A crofter's residence.
Burnside of Auchedly - - -	"	9	A farmsteading.
Braeside - - -	XLVI.	4	A farmsteading.
Boudiestone - - -	"	7	A farmsteading.
Croft of Fochel - - -	XXXVII.	6	A farmsteading.
Croft of Tillyhilt - - -	"	11	A crofter's residence.
Couchercairn - - -	"	5, 9	A farmsteading.
Courtstone - - -	"	7	A farmsteading.
Craighall - - -	"	11	A crofter's residence.
Craigieford - - -	"	"	A farmsteading.
Crosshill - - -	"	15	A farmsteading.
Craigdam - - -	"	"	A village.
Coulichair - - -	"	"	A dwelling house.
Craigie - - -	XXXVIII.	1	A farmsteading.
Craigie Shethin - - -	"	"	A farmsteading.
Cairnhill - - -	"	5	A farmsteading.
Craigies - - -	XLVI.	3	A farmsteading.
Cairnbrogie - - -	"	7	A farmsteading.
Cairdseat - - -	"	8	A farmsteading.
Cauldhame - - -	"	"	A farmsteading.
Damhead - - -	"	7	A farmsteading.
Dalchon - - -	"	8	A dwelling house.
Earlsford - - -	XXXVII.	6	A farmsteading.
East Tillycairn - - -	"	15	A farmsteading.
East Auchedly - - -	XXXVIII.	5	A farmsteading.
East Shethin - - -	"	9	A farmsteading.

Name of Place.	No. of Sheet.		Descriptive Remarks.
	6-inch scale.	25·344-inch scale.	
East Newseat - - -	XLVII.	1	A farmsteading.
Gateside - - -	XXXVII.	10	A farmsteading.
Greenmire - - -	XLVI.	3	A crofters' residence.
Hill of Skilmafilly - - -	XXX.	5	A farmsteading.
Hattonslap - - -	XXXVII.	6	A farmsteading.
Hardford - - -	"	"	A farmsteading.
Hillhead of Tulloford - - -	"	9	Two crofters' residences.
Hillhead - - -	"	12	A farmsteading.
Ironbrae - - -	"	10	A farmsteading.
Keilyford - - -	"	5	A farmsteading.
Keithfield Cottage - - -	"	7	
Kilnary - - -	XLVI.	8	A farmsteading.
Little Bartholchapel - - -	XXXVII.	5	A farmsteading.
Longley - - -	"	11	A farmsteading.
Laverockbrae - - -	"	"	A farmsteading.
Little Raxton - - -	"	12	Several crofters' residences.
Little Meldrum - - -	XXXVIII.	5	A farmsteading.
Little Ythsie - - -	"	13	A farmsteading.
Milltown of Fochel - - -	XXXVII.	6	A farmsteading.
Mill of Fochel (corn) - - -	"	"	
Mains of Keithfield - - -	"	7	A farmsteading.
Middle Plough - - -	"	"	Two dwelling houses.
Mill of Keithfield - - -	"	"	A crofter's residence.
Mains of Haddo - - -	"	8	A dwelling house.
Moss-side - - -	"	10	A farmsteading.
Mosshead - - -	"	11	A farmsteading.
Market Stance - - -	"	12	A portion of rough ground.
Manse - - -	"	15	
Mill of Tolquhon (corn) - - -	"	16	
Manse - - -	"	"	
Mill of Schivas - - -	XXXVIII.	1	Three crofters' residences.
Mill of Auchedly (corn) - - -	"	5	
Mains of Auchedly - - -	"	9	A farmsteading.
Milltown of Ythsie - - -	"	"	A farmsteading.
Monument (Fourth Earl of Aberdeen) - - -	"	"	
Mains of Anquhorthies - - -	XLVI.	2	A farmsteading.
Mains of Tolquhon - - -	"	4	A farmsteading.
Mains of Cairnbrogie - - -	"	7	A farmsteading.
Murieford - - -	"	"	A farmsteading.
Mosshead - - -	XXXVII.	15	A farmsteading.
North Quilquax - - -	XXX.	9	A farmsteading.
North Burnside - - -	"	13	A farmsteading.
Nether Kirkton - - -	XXXVII.	6	A farmsteading.
New Balgove - - -	"	"	A farmsteading.
Nethermill of Tillyhilt - - -	"	11	A farmsteading.
Netherwoodhill - - -	"	"	A farmsteading.
Newseat - - -	XXXVIII.	1	Two farmsteadings.
Northseat of Auchedly - - -	"	5	A farmsteading.
North Ythsie - - -	"	13	A farmsteading.
Newseat - - -	XLVI.	4	A farmsteading.

## INDEX TO PLACES.

Name of Place.	No. of Sheet.		Descriptive Remarks.
	6-inch scale.	25·344-inch scale.	
Oldtown Leys - - -	XXX.	13	A farmsteading.
Over Kirkton - - -	XXXVII.	6	A farmsteading.
Oldtown of Fochel - - -	„	„	A farmsteading.
Overtown of Keithfield - - -	„	7	A farmsteading.
Overhill Cottage - - -	„	8	
Old Balgove - - -	„	10	A farmsteading.
Oldtown - - -	„	„	A farmsteading.
Overwoodhill - - -	„	7, 11	Two farmsteadings.
Ordhill - - -	„	12	A farmsteading.
Oldmill of Schivas - - -	XXXVIII.	1	Two farmsteadings.
Poorhouses - - -	XXXVII.	10	Three dwelling houses.
Parkside - - -	„	12	A crofter's residence.
Piketillum - - -	„	14	A farmsteading.
Prenstone - - -	„	15	A crofter's residence.
Post Office - - -	„	16	
Podroch - - -	XLVI.	7	A farmsteading.
Quilquax - - -	XXX.	9	Several crofters' residences.
Quarrybrae - - -	XXXVIII.	5	Two crofters' residences.
Rosullah - - -	XXXVII.	9	A crofter's residence.
Raxton - - -	„	12	A farmsteading.
Raittshill - - -	XLVI.	4	A farmsteading.
South Burnside - - -	XXX.	13	A farmsteading.
Schivas - - -	„	„	A mansion.
South Quilquax - - -	„	„	Several crofters' residences.
Silvermoss - - -	XXXVII.	6	A farmsteading.
South Tulloford - - -	„	9	A crofter's residence.
Sonach - - -	„	12	A crofter's residence.
Stripeside - - -	„	„	A crofter's residence.
South Lodge - - -	„	„	A dwelling house.
Stripeside - - -	„	14	A farmsteading.
Shethin - - -	XXXVIII.	9	A farmsteading.
South Auchedly - - -	„	„	A farmsteading.
South Ythsie - - -	„	13	A farmsteading.
Standing Stone - - -	„	„	
Sunnyside - - -	XLVI.	7	A farmsteading.
Smiddyhill - - -	„	8	A farmsteading.
Sauchenhillock - - -	„	„	A farmsteading.
Threepmuir - - -	XXXVII.	2	Two crofters' residences.
Tulloford - - -	„	5	A farmsteading.
Tillyhilt - - -	„	11	A farmsteading.
Thornroan - - -	„	12	A dwelling house.
Tillycairn - - -	„	15	A farmsteading.
Tarves - - -	„	16	A village.
Upperhead - - -	„	11	A farmsteading.
Uppermill of Tillyhilt - - -	„	15	A farmsteading.
West Skilmafilly - - -	XXX.	5	A farmsteading.
Wedderlairs - - -	XXXVII.	11	Several crofters' residences.
Warldsend - - -	XXXVIII.	5	A farmsteading.
West Auchedly - - -	„	„	A farmsteading.
Yowlieburn - - -	XXXVII.	12	A farmsteading.





LONDON:

Printed by GEORGE E. EYRE and WILLIAM SPOTTISWOODE,  
Printers to the Queen's most Excellent Majesty.

For Her Majesty's Stationery Office.



ORDNANCE SURVEY OF SCOTLAND.

---

BOOK OF REFERENCE TO THE PLAN

OF THE

PARISH OF TEALING,

IN THE

COUNTY OF FORFAR,

CONTAINING 7231·612 ACRES.

---

COLONEL SIR HENRY JAMES, R.E., F.R.S., F.G.S., &c.

SUPERINTENDENT OF THE ORDNANCE BY

---

PRINTED AT THE ORDNANCE SURVEY OFFICE, SOUTHAMPTON.

---

1862.

---

*Price One Shilling.*



h on  
y ap-  
inch

ea of

i this

d are

hus—

sheet  
refore  
nerals

m the

.. **W**

.. **T**

.. **T**

con

*requent*

ls:—

. *C. F.*

. *T. C.*

. *C. W.*

. *Def.*

. *T. S.*

o shew

the part at which the change takes place.



## EXPLANATORY REMARKS.

---

The Scale of the Parish Plans is the 1-2500th of the actual length on the ground, and is equal to 25·344 inches to a mile, which is very approximately equal to one square inch to one acre, the square of 1·0018 inch being equal to one acre.

The length of each sheet is 1½ miles, and the width 1 mile, the area of each sheet is therefore 960 acres.

Each enclosure has a reference number to the area which is given in this Book.

The Braces (*f*) on the plans are to indicate that the spaces so braced are included under the same reference number.

The Altitudes in feet above the Mean Level of the Sea are written thus—31·4.

The Scale of the Plans of the County is 6 inches to a mile, and each sheet contains the same area as 16 sheets of the Parish Plans. There is therefore a double reference number to each sheet, as VI. 9., the Roman Numerals referring to the County Plans, the Arabic Figures to the Parish Plans.

The following are the characters employed on the Ordnance Plans on the Scales of 1-2500, and 6 inches to a mile:—

County Names .....	Ⓒ	Hundreds or Wards .....	W
Parishes .....	P	Townships .....	T
Extra Parochial.....	E	Division of Townships .....	T
Antiquities .....	{ ROMAN Druidical or Saxon Norman or Subsequent		

The descriptions of the boundaries are shewn by the following initials:—

Centre of Stream .....	C. S.	Centre of Fence .....	C. F.
Centre of Road .....	C. R.	Top of Cop .....	T. C.
Side of Stream or Drain S. S. or S. D.		Centre of Wall .....	C. W.
Root of Hedge .....	R. H.	Dcfaced .....	Def.
Face of Wall .....	F. W.	Track of Stream .....	T. S.
Undefined .....			Und.

Where a change occurs in the boundaries, the symbol [o—o] is used to shew the part at which the change takes place.





# TABLE

FOR CONVERTING DECIMAL PARTS OF AN ACRE INTO ROODS AND PERCHES.

PERCHES.	0 ROOD.	1 ROOD.	2 ROODS.	3 ROODS.
0	0·000	0·250	0·500	0·750
1	0·006	0·256	0·506	0·756
2	0·012	0·262	0·512	0·762
3	0·019	0·269	0·519	0·769
4	0·025	0·275	0·525	0·775
5	0·031	0·281	0·531	0·781
6	0·037	0·287	0·537	0·787
7	0·044	0·294	0·544	0·794
8	0·050	0·300	0·550	0·800
9	0·056	0·306	0·556	0·806
10	0·062	0·312	0·562	0·812
11	0·069	0·319	0·569	0·819
12	0·075	0·325	0·575	0·825
13	0·081	0·331	0·581	0·831
14	0·087	0·337	0·587	0·837
15	0·094	0·344	0·594	0·844
16	0·100	0·350	0·600	0·850
17	0·106	0·356	0·606	0·856
18	0·112	0·362	0·612	0·862
19	0·119	0·369	0·619	0·869
20	0·125	0·375	0·625	0·875
21	0·131	0·381	0·631	0·881
22	0·137	0·387	0·637	0·887
23	0·144	0·394	0·644	0·894
24	0·150	0·400	0·650	0·900
25	0·156	0·406	0·656	0·906
26	0·162	0·412	0·662	0·912
27	0·169	0·419	0·669	0·919
28	0·175	0·425	0·675	0·925
29	0·181	0·431	0·681	0·931
30	0·187	0·437	0·687	0·937
31	0·194	0·444	0·694	0·944
32	0·200	0·450	0·700	0·950
33	0·206	0·456	0·706	0·956
34	0·212	0·462	0·712	0·962
35	0·219	0·469	0·719	0·969
36	0·225	0·475	0·725	0·975
37	0·231	0·481	0·731	0·981
38	0·237	0·487	0·737	0·987
39	0·244	0·494	0·744	0·994
40	0·250	0·500	0·750	1·000

N.B.—To convert Decimal Fractions of an Acre into Roods and Perches, multiply the decimal first by 4 and then by 40, preserving the same number of decimals in the product.

EXAMPLE 1.

633·357 Acres.

4

1·428

40

A. R. P.  
633 1 17 ..... 17·120

EXAMPLE 2.

527·013 Acres.

4

·052

40

A. R. P.  
527 0 2 ..... 2·080



# PARISH OF TEALING,

IN THE

## COUNTY OF FORFAR.

No. of Sheet.	No. on Plan.	Area in Acres.	Description.
XLIV. 6.	1	12·688	Wood.
XLIV. 9.	2	·285	Rough pasture & rocks.
”	3	·167	Quarry.
XLIV. 10.	4	271·057	Rough & heathy pasture & furze.
”	5	16·030	Arable.
”	6	15·267	Arable.
”	7	9·193	Arable.
”	8	10·036	Wood.
”	9	1·759	Furze.
”	10	11·008	Arable.
”	11	24·368	Arable.
”	12	2·749	Cart road, furze, &c.
”	13	4·589	Arable.
”	14	2·961	Houses, gardens, pond, arable, &c.
”	15	15·429	Arable & cart road.
”	16	28·219	Arable.
”	17	30·300	Arable & cart road.
”	18	·253	Double fence.
”	19	15·769	Arable.
”	20	17·903	Arable.
”	21	22·296	Arable & stream.
”	22	·431	Houses, garden, & waste.
”	23	18·091	Arable, cart road, & furze.
”	24	14·912	Arable.
”	25	13·753	Arable.
”	26	14·161	Arable, cart road, & stream.
”	27	20·695	Arable.
”	28	29·933	Rough pasture & stream.
”	29	7·296	Wood.
”	30	3·210	Wood & stream.
”	31	1·215	Private road.
”	32	21·249	Arable.
”	33	20·015	Arable.
”	34	22·857	Arable.
”	35	19·888	Arable.
”	36	13·057	Arable & stream.
”	37	18·105	Arable.
”	38	19·401	Arable & cart road.
”	39	·247	House, garden, & waste.
”	40	7·508	Arable & stream.
		778·350	<i>Carried forward.</i>

No. of Sheet.	No. on Plan.	Area in Acres.	Description.
		778·350	<i>Brought forward.</i>
XLIV. 10.	41	1·668	Houses, gardens, yards, arable, &c.
"	42	·130	Mill dam.
"	43	9·160	Arable.
"	44	·288	Wood.
"	45	10·194	Arable.
"	46	17·177	Arable & gravel pit.
"	47	2·948	Public road.
XLIV. 13.	48	159·457	Wood.
"	49	1·255	Quarry & cart road.
"	50	27·098	Heathy pasture & furze.
"	51	18·017	Arable & stream.
"	52	19·082	Rough pasture & stream.
"	53	27·521	Arable & stream.
"	54	11·059	Arable & streams.
"	55	22·250	Arable.
"	56	13·131	Arable.
"	57	31·029	Arable.
"	58	·311	House, garden, & stream.
"	59	·169	House, garden, & waste.
"	60	318·858	Wood.
"	61	36·964	Arable.
"	62	13·542	Arable.
"	63	14·502	Arable & old quarry.
"	64	22·000	Arable.
XLIV. 14.	65	129·186	Arable.
"	66	·139	Mill dam.
"	67	·046	House & waste.
"	68	·902	Private road.
"	69	·872	Arable.
"	70	2·932	Houses, garden, arable, yards, &c.
"	71	3·262	Arable.
"	72	14·665	Arable & stream.
"	73	29·146	Arable & cart road.
"	74	·476	House, garden, & waste.
"	75	16·107	Arable.
"	76	24·702	Wood.
"	77	117·650	Arable & cart road.
"	78	6·847	Turnpike road.
"	79	89·241	Wood.
"	80	24·612	Heathy pasture & trees.
"	81	11·059	Heathy pasture, cart road, &c.
"	82	·298	Quarry.
"	83	·893	Wood.
"	84	33·921	Arable & cart road.
"	85	4·129	Wood.
"	86	5·129	Rough pasture, furze, & cart road.
XLIX. 4.	87	2·567	Quarry.
"	88	131·276	Heathy pasture, furze, &c.
"	89	·976	Arable.
"	90	·314	Pond.
		2207·507	<i>Carried forward.</i>

No. of Sheet.	No. on Plan.	Area in Acres.	Description.
		2207·507	<i>Brought forward.</i>
XLIX. 4.	91	39·074	Arable, rough pasture, & furze.
"	92	1·109	Rough pasture & furze.
"	93	1·155	Public road.
"	94	1·197	Arable.
"	95	3·841	Arable.
"	96	116·421	Arable, rough pasture, furze, &c.
"	97	1·195	Arable.
"	98	1·549	Quarry.
"	99	1·639	Public roads.
"	100	1·289	Quarry.
"	101	·231	Quarry.
"	102	·692	Quarry.
"	103	·331	Heathy pasture.
"	104	2·235	Rough pasture.
"	105	26·436	Wood.
"	106	2·186	Heathy pasture.
"	107	54·019	Wood & cart road.
"	108	55·856	Rough pasture & cart roads.
"	109	2·070	Wood.
"	110	·896	House, gardens, arable, & waste.
"	111	2·092	Arable.
"	112	·525	Arable.
"	113	2·265	Rough pasture.
"	114	5·909	Arable.
"	115	12·638	Arable.
"	116	13·514	Arable.
"	117	13·499	Arable.
"	118	14·308	Arable.
"	119	12·427	Arable.
"	120	15·866	Arable & stream.
"	121	·150	House, garden, & waste.
"	122	1·429	Houses, gardens, yards, & waste.
"	123	18·788	Arable.
"	124	1·626	Houses, gardens, yards, pond, &c.
"	125	21·440	Arable & stream.
"	126	12·981	Arable.
"	127	24·729	Arable & stream.
"	128	24·640	Arable & stream.
"	129	305·875	Rough heathy pasture & furze.
"	130	25·422	Arable & stream.
"	131	28·383	Arable & stream.
"	132	·879	Marsh, stream, & furze.
"	133	1·160	Houses, gardens, arable, & waste.
"	134	26·554	Arable & furze.
"	135	21·817	Arable & stream.
"	136	44·665	Wood & stream.
L. 1.	137	26·457	Arable & stream.
"	138	10·345	Arable & stream.
"	139	1·349	Private road.
"	140	17·487	Arable.
		3230·147	<i>Carried forward.</i>

No. of Sheet.	No. on Plan.	Area in Acres.	Description.
		3230·147	<i>Brought forward.</i>
L. 1.	141	·788	Mill dam & marsh.
"	142	19·493	Arable.
"	143	15·169	Arable.
"	144	·516	House & arable.
"	145	15·220	Arable & stream.
"	146	14·860	Arable.
"	147	7·422	Arable.
"	148	2·056	Houses, garden, arable, &c.
"	149	1·800	Arable.
"	150	·173	Houses, garden, & waste.
"	151	·259	Houses, garden, & waste.
"	152	4·539	Arable.
"	153	·857	House, garden, arable, & waste.
"	154	·590	House, arable, & cart road.
"	155	1·136	Arable.
"	156	·863	Houses, garden, arable, & waste.
"	157	13·646	Arable & stream.
"	158	8·463	Arable.
"	159	27·473	Arable.
"	160	17·413	Arable.
"	161	·159	House, garden, & waste.
"	162	·236	Arable.
"	163	12·473	Arable.
"	164	3·882	Arable.
"	165	18·569	Arable.
"	166	9·844	Arable.
"	167	13·544	Arable.
"	168	·208	Mill dam.
"	169	14·958	House & arable.
"	170	2·189	Houses, yards, arable, & waste.
"	171	2·097	Arable & stream.
"	172	16·008	Arable & gravel pit.
"	173	14·671	Arable & stream.
"	174	·368	Private road.
"	175	3·198	Public road.
"	176	9·292	Arable & stream.
"	177	16·735	Arable & streams.
"	178	·534	Private road.
"	179	17·566	Arable.
"	180	·215	Houses, garden, & waste.
"	181	6·576	Arable & pond.
"	182	·445	Private road.
"	183	9·501	Arable.
"	184	·560	Mill dam.
"	185	·149	Wood & stream.
"	186	1·619	Private road.
"	187	28·299	Arable & stream.
"	188	15·640	Arable & stream.
"	189	3·288	Wood & stream.
"	190	18·516	Arable, stream, & cart road.
		3624·222	<i>Carried forward.</i>

No. of Sheet.	No. on Plan.	Area in Aeres.	Description.
		3624·222	<i>Brought forward.</i>
L. 1.	191	·319	House, garden, & waste.
„	192	19·339	Arable.
„	193	3·047	Houses, garden, arable, wood, &c.
„	194	15·883	Arable & gravel pit.
„	195	16·533	Arable.
„	196	10·854	Arable & stream.
„	197	14·059	Arable.
„	198	5·337	Arable.
„	199	33·561	Arable & stream.
„	200	1·458	Private road.
„	201	23·429	Arable & stream.
„	202	27·428	Arable & cart road.
„	203	19·266	Arable, rough pasture, furze, &c.
„	204	10·242	Arable.
„	205	10·785	Arable.
„	206	10·409	Arable.
„	207	16·749	Arable.
„	208	·127	House, garden, & waste.
„	209	19·773	Arable & stream.
„	210	17·448	Arable.
„	211	1·104	Houses, garden, yards, pond, &c.
„	212	1·054	Private road.
„	213	9·337	Arable.
„	214	13·146	Arable.
„	215	1·291	Houses, garden, road, & waste.
„	216	·163	Garden.
„	217	11·858	Arable, house, & stream.
„	218	32·821	Arable & stream.
„	219	·131	House, garden, & waste.
„	220	8·717	Arable & stream.
„	221	15·789	Arable.
„	222	1·944	Houses, garden, & arable.
„	223	10·791	Arable.
„	224	1·258	Statute labor road.
„	225	·505	House, garden, & waste.
„	226	·332	House, garden, & waste.
„	227	4·413	Arable & stream.
„	228	·255	House, garden, & waste.
„	229	2·223	Arable.
„	230	3·920	Houses, garden, arable, &c.
„	231	4·038	Arable.
„	232	·929	Houses, gardens, & waste.
„	233	6·346	Statute labor road.
L. 2.	234	9·156	Arable.
„	235	12·143	Rough pasture.
„	236	11·815	Arable.
„	237	10·333	Arable.
„	238	15·181	Arable.
„	239	1·357	Wood.
„	240	15·858	Arable.
		4108·481	<i>Carried forward.</i>

No. of Sheet.	No. on Plan.	Area in Acres.	Description.
		4108·481	<i>Brought forward.</i>
L. 2.	241	16·120	Arable.
„	242	·676	Wood.
„	243	·613	Wood.
„	244	·516	Wood.
„	245	14·214	Arable.
„	246	19·299	Arable & stream.
„	247	23·414	Arable & stream.
„	248	21·446	Arable.
„	249	·317	Houses, yards, & waste.
„	250	·450	Mill dam.
„	251	·756	Wood.
„	252	2·353	Private road.
„	253	·275	House, garden, & waste.
„	254	·992	Houses, garden, yard, & waste.
„	255	17·013	Arable.
„	256	·379	Private road.
„	257	22·391	Arable.
„	258	·478	Old quarries.
„	259	22·625	Arable.
„	260	3·822	Wood.
„	261	3·049	Public road & furze.
„	262	18·576	Arable.
„	263	14·042	Wood.
„	264	1·076	Houses, gardens, arable, & waste.
„	265	·202	House & garden.
„	266	·144	Wood.
„	267	42·869	Arable, rough pasture, furze, &c.
„	268	·568	Houses, garden, & waste.
„	269	·498	Private road.
„	270	1·345	Houses, garden, arable, & waste.
„	271	20·699	Arable & cart road.
„	272	22·578	Arable.
„	273	19·192	Arable.
„	274	7·094	Arable.
„	275	·089	House & garden.
„	276	6·438	Arable.
„	277	7·073	Arable.
„	278	6·683	Arable.
„	279	11·482	Arable.
„	280	42·813	Arable.
„	281	1·133	Houses, garden, arable, & waste.
„	282	·534	Houses, gardens, arable, & waste.
„	283	15·469	Arable.
„	284	1·046	Houses, garden, arable, & waste.
„	285	·170	Private road.
„	286	20·616	Arable.
„	287	14·367	Turnpike road.
„	288	10·191	Arable.
„	289	22·872	Wood.
„	290	5·321	Arable.
		4594·859	<i>Carried forward.</i>



No. of Sheet.	No. on Plan.	Area in Acres.	Description.
		4594·859	<i>Brought forward.</i>
L. 2.	291	5·789	Arable.
XLIX. 8.	292	6·312	Arable.
”	293	1·375	Furze & quarry.
”	294	·568	Houses, garden, & arable.
”	295	·388	House & arable.
”	296	7·074	Arable.
”	297	13·911	Arable.
”	298	26·141	Arable & cart road.
”	299	6·587	Houses, gardens, arable, & waste.
”	300	·146	Public road.
”	301	2·511	Houses, gardens, arable, & waste.
”	302	2·464	Statute labor road.
”	303	2·326	Arable & furze.
”	304	3·945	Arable.
”	305	·533	Mill dam.
”	306	24·831	Arable.
”	307	2·448	Houses, gardens, yards, & waste.
”	308	31·599	Arable.
”	309	13·130	Arable.
”	310	6·181	Arable.
”	311	14·130	Arable.
”	312	·649	Private road.
”	313	31·067	Arable & cart road.
”	314	14·034	Arable & cart road.
”	315	14·197	Arable.
”	316	·235	House, garden, & waste.
”	317	26·970	Arable.
”	318	3·282	Turnpike road.
”	319	·427	Houses, arable, & waste.
”	320	·366	House, garden, pond, arable, &c.
”	321	1·494	Arable.
”	322	2·584	Houses, gardens, arable, wood, &c.
”	323	30·961	Arable & cart road.
”	324	27·281	Arable.
”	325	16·522	Arable.
”	326	16·401	Arable.
”	327	17·475	Arable & cart road.
”	328	13·985	Arable.
”	329	10·061	Arable.
”	330	15·942	Arable & wood.
”	331	16·487	Arable.
”	332	16·530	Arable.
”	333	17·777	Arable.
”	334	13·025	Arable.
”	335	14·305	Arable & stream.
”	336	14·970	Arable & stream.
L. 5.	337	9·525	Arable.
”	338	15·993	Arable.
”	339	16·159	Arable & wood.
”	340	19·799	Arable & wood.
		5165·751	<i>Carried forward.</i>

No. of Sheet.	No. on Plan.	Area in Acres.	Description.
		5165·751	<i>Brought forward.</i>
L. 5.	341	17·175	Arable & cart road.
"	342	18·685	Arable.
"	343	16·304	Arable.
"	344	10·692	Arable.
"	345	6·192	Arable.
"	346	14·293	Arable.
"	347	14·034	Arable.
"	348	16·298	Arable.
"	349	4·016	Arable.
"	350	1·807	House, gardens, arable, & waste.
"	351	3·688	Houses, garden, arable, wood, &c.
"	352	13·262	Arable.
"	353	7·990	Statute labor road.
"	354	11·792	Arable.
"	355	17·741	Arable.
"	356	·111	House & garden.
"	357	·208	House, garden, & waste.
"	358	14·997	Arable.
"	359	15·953	Arable.
"	360	2·200	Statute labor road.
"	361	15·910	Arable & cart road.
"	362	7·012	Arable.
"	363	·146	Private road.
"	364	18·245	Arable & stream.
"	365	9·348	Arable.
"	366	14·099	Arable.
"	367	·504	Private road.
"	368	13·676	Arable & old quarry.
"	369	12·173	Arable.
"	370	2·296	Houses, garden, yards, & waste.
"	371	9·453	Arable & cart road.
"	372	·421	Mill dam.
"	373	1·976	Houses, gardens, arable, & waste.
"	374	18·337	Arable.
"	375	8·114	Arable.
"	376	14·718	Arable & stream.
"	377	17·603	Arable & stream.
"	378	13·456	Arable.
"	379	14·474	Arable.
"	380	16·176	Arable.
"	381	2·573	Private road.
"	382	14·502	Arable & stream.
"	383	13·426	Arable.
"	384	8·919	Arable.
"	385	15·582	Arable.
"	386	11·872	Arable.
"	387	·857	Wood.
"	388	10·213	Arable & stream.
"	389	15·902	Arable.
"	390	15·962	Arable.
		5691·134	<i>Carried forward.</i>

No. of Sheet.	No. on Plan.	Area in Acres.	Description.
		5691·134	<i>Brought forward.</i>
L. 5.	391	2·120	Houses, gardens, arable, & waste.
"	392	·201	Mill dam.
"	393	10·327	Arable.
"	394	11·691	Arable.
"	395	·589	Houses, garden, & waste.
"	396	·604	Church & graveyard.
"	397	·318	Arable.
"	398	·962	Houses, garden, & waste.
"	399	1·812	Arable.
"	400	11·822	Arable & stream.
"	401	15·614	Arable.
"	402	·553	Quarry.
"	403	10·960	Arable.
"	404	15·403	Arable.
"	405	7·162	Wood & stream.
"	406	15·295	Arable.
"	407	12·380	Arable.
"	408	10·188	Arable & stream.
"	409	18·042	Arable.
"	410	11·927	Arable.
"	411	16·963	Arable.
"	412	14·158	Arable.
"	413	15·038	Arable.
"	414	·823	Wood & rough pasture.
"	415	6·959	Public road.
L. 6.	416	·346	House & garden.
"	417	·160	Garden.
"	418	15·597	Arable.
"	419	11·327	Arable.
"	420	·578	Private road.
"	421	3·376	Wood.
"	422	·180	Wood.
"	423	1·983	Wood, garden, & stream.
"	424	3·107	Houses, gardens, arable, wood, &c.
"	425	11·105	Arable.
"	426	1·962	Garden.
"	427	·571	House.
"	428	16·726	Wood & carriage drive.
"	429	18·126	Arable, wood, & stream.
"	430	15·452	Arable.
"	431	16·131	Arable.
"	432	10·542	Arable & stream.
"	433	·162	Wood.
"	434	·171	Wood.
"	435	14·797	Arable & stream.
"	436	9·331	Arable.
"	437	11·758	Arable & stream.
"	438	12·617	Arable.
"	439	7·030	Arable & stream.
"	440	13·508	Arable & stream.
		6099·688	<i>Carried forward.</i>

No. of Sheet.	No. on Plan.	Area in Acres.	Description.
		6099-688	<i>Brought forward.</i>
L. 6.	441	1-388	Arable.
"	442	15-580	Arable & stream.
"	443	15-698	Arable.
"	444	9-657	Arable.
"	445	14-181	Arable.
"	446	13-308	Arable.
"	447	4-107	Nursery.
"	448	9-708	Arable.
"	449	10-078	Arable & stream.
"	450	9-742	Arable & stream.
"	451	.236	Mill dam.
"	452	10-229	Arable.
"	453	5-090	Arable
"	454	4-965	Arable.
"	455	7-332	Arable.
"	456	1-007	Wood.
"	457	7-704	Arable.
"	458	.232	Statute labor road.
"	459	10-065	Wood.
"	460	7-530	Wood.
"	461	.704	Statute labor road.
"	462	1-877	Houses, gardens, arable, & waste.
"	463	11-705	Arable & stream.
"	464	1-212	Wood.
"	465	10-621	Arable & stream.
"	466	1-654	Wood.
"	467	11-482	Arable.
"	468	12-755	Arable.
"	469	15-314	Arable.
"	470	30-739	Arable.
"	471	17-305	Arable.
"	472	5-690	Wood.
"	473	11-172	Arable.
"	474	1-123	Quarry.
"	475	30-735	Arable.
"	476	2-609	Houses, gardens, arable, road, &c.
"	477	1-067	Public road.
"	478	60-328	Arable.
"	479	1-357	Houses, gardens, arable, & waste.
"	480	.402	House, garden, & waste.
"	481	2-964	Arable.
"	482	.287	Houses, garden, & waste.
"	483	.574	Houses, garden, & waste.
"	484	28-107	Arable.
"	485	15-033	Arable.
"	486	44-593	Arable.
"	487	.248	House, garden, & waste.
"	488	.572	Arable.
"	489	1-981	Houses, garden, yard, arable, &c.
"	490	.391	Arable.
		6582-126	<i>Carried forward.</i>

No. of Sheet.	No. on Plan.	Area in Acres.	Description.
		6582·126	<i>Brought forward.</i>
L. 6.	491	·113	House & garden.
”	492	15·458	Arable.
”	493	17·957	Arable.
”	494	17·214	Arable.
”	495	17·330	Arable.
”	496	·415	Houses, gardens, & waste.
”	497	·742	Houses, gardens, & waste.
”	498	4·475	Statute labor road.
”	499	30·328	Wood.
L. 9.	500	13·451	Arable & stream.
”	501	19·562	Arable & stream.
”	502	16·217	Arable & stream.
”	503	14·355	Arable & stream.
L. 10.	504	10·257	Arable & stream.
”	505	1·646	Houses, yards, road, arable, &c.
”	506	·158	House & garden.
”	507	12·596	Arable & stream.
”	508	1·290	Houses, garden, road, arable, &c.
”	509	16·358	Arable & road.
”	510	12·928	Arable & stream.
”	511	·340	House & garden.
”	512	5·888	Arable.
”	513	2·509	Arable.
”	514	·261	House, garden, & waste.
”	515	6·027	Arable & stream.
”	516	13·994	Arable & stream.
”	517	15·059	Arable.
”	518	14·093	Arable.
”	519	14·122	Arable & stream.
”	520	19·033	Arable & stream.
”	521	20·479	Arable.
”	522	25·884	Arable & road.
”	523	17·423	Arable & stream.
”	524	14·146	Arable & stream.
”	525	27·926	Arable & road.
”	526	19·716	Arable & stream.
”	527	·432	Rough pasture & stream.
”	528	14·221	Arable, stream, road, furze, &c.
		7036·529	

RECAPITULATION.

6962·223	Land.
3·980	Water.
70·326	Public roads.
7036·529	Area of the Parish of Tealing (exclusive of the Detached Portion).

PARISH OF TEALING (DETACHED).

No. of Sheet.	No. on Plan.	Area in Acres.	Description.
XLIX. 3.	1	12·879	Wood, road, & quarry.
XLIX. 7.	2	·825	Houses, gardens, & waste.
”	3	1·242	Statute labor road (public).
”	4	3·611	Wood.
”	5	2·587	Arable & footpath.
”	6	·352	Houses, garden, quarry, & waste.
”	7	·511	Houses, gardens, road, & waste.
”	8	12·777	Arable.
”	9	14·430	Arable.
”	10	1·120	Public road.
”	11	9·492	Arable.
”	12	11·510	Rough pasture, furze, road, &c.
”	13	1·579	Wood.
”	14	10·426	Wood.
”	15	10·490	Arable.
”	16	17·593	Arable.
”	17	·097	Houses, garden, & waste.
”	18	·180	Private road.
”	19	16·651	Arable.
”	20	11·460	Arable.
”	21	·144	Mill dam.
”	22	3·719	Arable.
”	23	·804	House, arable, & road.
”	24	5·315	Arable.
”	25	12·775	Arable & stream.
”	26	1·241	Houses, garden, yard, road, &c.
”	27	1·236	Dundee & Newtyle Railway.
”	28	11·114	Arable.
”	29	3·541	Arable.
”	30	·475	Private road.
”	31	14·907	Arable, wood, & stream.
		195·083	

### RECAPITULATION.

---

Area in Acres.	{	191·341	Land.
		2·362	Public roads.
		1·236	Railway.
		·144	Water.
	195·083	Area of the Parish of Tealing (Detached), in the County of Forfar.	

### RECAPITULATION FOR THE PARISH.

---

Area in Acres.	{	7153·564	Land.
		72·688	Public roads.
		1·236	Railway.
		4·124	Water.
	7231·612	Total Area of the Parish of Tealing in the County of Forfar.	

NOTE:—The Parish of Tealing (Detached), is situated in and published with the plans of Auchterhouse Parish on sheets XLIX. 3 and XLIX. 7—the area is given above.

---

# INDEX TO PLACES

IN THE

PARISH OF TEALING.

COUNTY OF FORFAR.

Name of Place.	No. of Sheet.		Descriptive Remarks.
	6 inch scale.	25-344 in. scale.	
Balcalk Plantation. . . . .	LXIV.	13	
Balkello Hill. . . . .	XLIX.	4	
Balluderon Quarry. . . . .	„	4	
Balluderon Hill. . . . .	„	4	
Balkemback Wood. . . . .	„	4	
Balkello. . . . .	„	8	A farmsteading.
Balcalk. . . . .	L.	1	A farmsteading.
Balgray. . . . .	„	1	A small village or hamlet.
Black Law. . . . .	„	1	
Brewery. . . . .	„	2	
Balkemback. . . . .	„	5	A farmsteading.
Balnuith. . . . .	„	5	A farmsteading.
Balmuir Wood. . . . .	„	6	
Balmuir. . . . .	„	6	A farmsteading.
Craig Owl. . . . .	XLIII.	16	A hill.
Cross Den. . . . .	XLIV.	13	
Coldstream. . . . .	L.	1	Three cothouses.
Cairn Knowe. . . . .	„	1	
Cross House. . . . .	„	1	
Coralden Bridge. . . . .	„	5	
Coral Den. . . . .	„	5	
Church. . . . .	„	5	
Coralden Quarry. . . . .	„	5	
Cave or subterraneous building (discovered here) }	„	6	
Deaf Bridge. . . . .	XLIV.	14	
East Shielhill. . . . .	L.	6	A few cot houses.
Finlarg Hill. . . . .	XLIV.	9	
Frewney. . . . .	„	10	A cothouse.
Free Church. . . . .	L.	1	
Fallen Den. . . . .	„	2	
Fithie Burn. . . . .	„	10	
Fallaws Burn. . . . .	„	10	
Hillside of Prieston. . . . .	„	1	A small village or hamlet.
Huntingfaulds. . . . .	„	1	A farmsteading.
Ironside Hill. . . . .	XLIV.	13	



Name of Place.	No. of Sheet.		Descriptive Remarks.
	6 inch scale.	25·344 in. scale.	
Inveradie. . . . .	L.	10	A farmsteading.
Kirkton of Tealing. . . . .	„	5	A small village.
Lumley Den. . . . .	LXIV.	9	
Lumleyden T.P. . . . .	„	13	
Lumleyden Wood. . . . .	„	13	
Lorance Hill. . . . .	„	14	
Linn of Balluderon. . . . .	XLIX.	4	
Mount Quarry. . . . .	„	4	
Martin's Stone. . . . .	„	8	
Manse. . . . .	L.	1	
Millton of Tealing. . . . .	„	2	A farmsteading & corn mill
Manse. . . . .	„	5	
Moatmill. . . . .	„	10	A farmsteading.
Nether Finlarg. . . . .	XLIV.	10	A farmsteading.
North Balluderon. . . . .	XLIX.	4	A farmsteading.
Newlandhead. . . . .	„	4	Three cot houses.
New Mains of Tealing. . . . .	L.	2	A farmsteading.
New Jersey. . . . .	„	2	A good farmsteading.
Newton of Tealing. . . . .	„	5	A smithy, wright's shop, & two dwelling houses.
Newbigging. . . . .	„	6	A small village.
Over Finlarg. . . . .	XLIV.	14	A farmsteading.
Old Balkello. . . . .	XLIX.	8	A hamlet.
Prieston Hill. . . . .	XLII.	16	
Prieston. . . . .	L.	1	A farmsteading.
Post Office. . . . .	„	1	
Remains of Druidical } Temple (supposed). . . }	XLIX.	4	
School. . . . .	XLIV.	14	
Sidlaw Hills. . . . .	XLIX.	4	
School. . . . .	„	8	
South Balluderon. . . . .	„	8	A good farmsteading.
Stone Coffins or Kistvaens } (found here). . . . . }	L.	1	
Stone Coffins or Kistvaens } (found here). . . . . }	„	1	
School. . . . .	„	1	
School (Free Church). . . . .	„	1	
Site of Cairn. . . . .	„	1	
Stone Coffin or Kistvaen } (found here). . . . . }	„	2	
Shielhill Quarry. . . . .	„	6	
Shielhill. . . . .	„	6	A farmsteading.
Shielhill Wood. . . . .	„	6	

Name of Place.	No. of Sheet.		Descriptive Remarks.	
	6 inch scale.	25·344 in. scale.		
Tealing Hill.....	XLIV.	13	A small circular dell shel- tered by a rocky precipice	
The Old Kirk. ....	„	13		
Tealinghill Wood.....	„	14	A few cot houses & small portions of land attached	
Tealing Stones!.....	L.	2		
Todhills. ....	„	2		
Tealing Burn. ....	„	6		
Tealing House.....	„	6		
Windy Gates. ....	XLIX.	3		A defile or glen.
Woodside. ....	„	4		A cot house & a few acres of land attached.

### PARISH OF TEALING (DETACHED).

Dundee & Newtyle Railway.	XLIX.	7	A few cottages. A farmsteading.
Newton of Pitpointie. ....	„	7	
Pitpointie.....	„	7	

# AGENTS FOR THE SALE

## OF THE

# ORDNANCE PLANS.

### ENGLAND.

LONDON. ....	Mr. E. Bumpus, 6, Holborn Bars, E.C. Mr. J. Arrowsmith, 10, Soho Square, W. Messrs. Letts, Son, & Co., 8, Royal Exchange, E.C. Messrs. Longman & Co., Paternoster Row, E.C. Mr. E. Stanford, 6, Charing Cross, S.W. Messrs. Vacher & Son, 29, Parliament Street, S.W. Messrs. Williams & Norgate, 14, Henrietta Street, Covent Garden. Messrs. G. Philip & Son, 32, Fleet Street, E.C.; & L'pool. Mr. J. Wyld, Charing Cross. Dr. J. J. Whitty, C.E., 35, Parliament Street, S.W.
APPLEBY .....	Mr. J. Whitehead.
ALNWICK .....	Mr. M. Smith.
BRADFORD .....	Mr. Henry Gaskarth, Westgate.
BATH .....	Messrs. Sims & Son.
BIRMINGHAM ....	Mr. H. Wright (late Napper & Wright).
BEVERLEY .....	Mr. John Kemp.
BOLTON .....	Mr. H. Bradbury.
BRISTOL .....	Mr. John Lavars.
BISHOP AUCKLAND	Mr. M. Braithwaite.
BARNARD CASTLE.	Messrs. J. & R. W. Atkinson
CLEVELAND, York- shire. ....	} Mr. George Dixon.
CARDIFF .....	Mr. Hugh Bird.
CARLISLE .....	Messrs. Thurnam & Sons.
COVENTRY .....	Mr. Edward Wright.
CHELMSFORD ....	Mr. Thomas B. Arthy.
COCKERMOUTH ..	Mrs. M. Bailey.
DARLINGTON ....	Mr. H. Penney.
DURHAM .....	Mr. George Andrews
DOVER.....	Mr. M. C. & F. Batcheller
DEVONPORT.....	Mr. S. W. Hearle.
FAREHAM .....	Mr. George Sutton.
GLOUCESTER ....	Messrs. G. J. Wait & Co.
GREAT AYTON, nr. Stokesley, York- shire. ....	} Mr. G. Dixon.
HARTLEPOOL ....	Messrs. Pearson & Co.
HUDDERSFIELD ..	Mr. A. L. Peace.
HULL .....	Mr. J. W. Leng.
KIRKBY LONSDALE	Mr. R. Morphet.
KENDAL .....	Mr. T. Atkinson.
KESWICK.....	Mr. James Mayo.
LIVERPOOL .....	} Messrs. Philip, Son, & Nephew, 49 & 51, South Castle St. } Messrs. Webb & Hunt. } Mr. J. R. Isaac.

## AGENTS, ENGLAND—CONTINUED.

LEEDS .....	Mr. J. Smith.
LONGTON .....	Mr. F. S. Wright
LONGPORT, Staff...	Mr. Evans.
MARYPORT .....	Mr. John Adair.
MALTON .....	Mr. H. Smithson.
MANCHESTER ....	{ Mr. E. Slater.
	{ Mr. W. T. Hansbrow, 111, Bury New Road
NORTH SHIELDS ..	Messrs. Phillipson & Hare.
NORWICH .....	Mr. H. Pigg.
NEWCASTLE.....	Mr. R. Turner.
NOTTINGHAM ....	Mr. R. Sutton.
OLDHAM .....	Mr. John Hirst.
OXFORD .....	Messrs. Spiers & Son.
PENRITH.....	Mr. B. T. Sweeten.
PORTSMOUTH ....	Mr. W. H. Charpentier
PLYMOUTH .....	Mr. J. Land.
PRESTON .....	Mr. R. Veevers.
READING.....	Mr. G. Lovejoy.
ROCHDALE .....	Mr. E. Wrigley.
RICHMOND, York- shire.....	{ Mr. J. Bell.
RIPON .....	Messrs. Johnston & Co.
SCARBOROUGH....	Mr. S. W. Theakstone.
SETTLE .....	Mr. J. Wildman.
SHEFFIELD.....	Mr. H. Pawson.
SWANSEA.....	Mr. E. Pearce.
STOCKTON-ON-TEES	Messrs. Jennett & Co. *
SOUTHAMPTON ..	{ Messrs. Forbes & Bennet
	{ Mr. W. Sharland.
SUNDERLAND ....	Mr. W. H. Hills.
TORQUAY.....	Mr. W. T. Fisher.
THIRSK .....	Mr. W. Bransby.
ULVERSTON.....	Mr. Soulby.
WAKEFIELD ....	Messrs. Hicks & Allen.
WIGAN .....	Mr. S. G. Bucknall.
WHITEHAVEN....	Messrs. Callender & Dixon.
WINDERMERE....	Mr. J. Garnett.
WORCESTER.....	Mr. J. R. Mister.
WOLSINGHAM ....	Mr. J. Chapman, Postmaster, &c
YORK .....	{ Mr. J. Glaisby.
	{ Mr. J. Sampson.

## SCOTLAND


EDINBURGH ....	{ Messrs. Johnston, 4, St. Andrew Square.
	{ Messrs. Black, North Bridge.
	{ Mr. T. C. Jack, Princes Street
AYR.....	Mr. John Dick.
ABERDEEN .....	Messrs. Keith & Gibb.
AIRDRIE, Lanarksh	Mr. Thomas Forsyth.
ANNAN .....	Mr. William Cuthbertson.
BATHGATE .....	Mr. J. Johnston
BERWICK-UPON- TWEED .....	{ Mr. A. Henderson.
CUPAR.....	Mr. S. Robinson.
DUMFRIES .....	Mr. Sinclair.

## AGENTS, SCOTLAND—CONTINUED.

DUNFERMLINE ..	Messrs. Miller & Son.
DUNSE .....	Mr. George Johnston.
DUNDEE .....	Mr. C. D. Chalmers.
DUMBARTON .....	Mr. J. Irving.
FORFAR .....	Mr. W. Shepperd.
GLASGOW .....	{ Messrs. J. Smith & Son.
	{ Messrs. J. Lumsden & Son.
HADDINGTON .....	Mr. J. Millen.
HAWICK .....	Mr. William Syme.
JEDBURGH .....	Messrs. A. & W. Easton.
KIRKCALDY .....	Mr. J. J. Wilson.
KIRKCUDBRIGHT ..	Mr. J. Nicholson.
KINROSS .....	
KELSO .....	Mr. J. H. Rutherford.
LINLITHGOW .....	Mr. A. Waldie.
MONTROSE .....	Mr. Geo. Walker, High Street
MOFFAT .....	Mr. William Muir.
NEWTON STEWART	Miss A. Watson.
PEEBLES .....	Mr. R. Stirling.
PAISLEY .....	Mr. William McIntyre.
PERTH .....	{ Mrs. M. Paton.
	{ Messrs. MacDonald & MacCallum, 30, George Street.
SELKIRK .....	Mr. G. Lewis.
STIRLING .....	Mr. Robert S. Shearer.
WISHAW, Lanark-	{ Mr. W. Campbell.
shire .....	

## IRELAND

DUBLIN .....	{ Messrs. Hodges & Smith, Grafton Street.
	{ Messrs. Brassington & Gale, 6, Bachelor's Walk.
	{ Dr. J. J. Whitty, C.E.; and at London.
	{ Messrs. Thom & Son, 87 & 88, Abbey Street.
ARMAGH .....	Mr. John McWatters.
ATHLONE .....	Mr. James Martin.
BELFAST .....	Mr. James Magill.
CORK .....	Mr. Francis Guy.
CARLOW .....	Mr. Thomas Edwards.
CAVAN .....	Mr. John Fegan.
CLONMELL .....	Mr. James O'Neill.
DROGHEDA .....	Mr. Michael Daly.
ENNISKILLEN .....	Mr. William Trimble.
GALWAY .....	Mr. Thomas Croker.
KILKENNY .....	Mr. William Nicholson.
LONDONDERRY ..	Mr. Hempton.
MALLOW .....	Mr. Joseph Johns.
MULLINGAR .....	Mr. Sampson Wallis.
NEWRY .....	Mr. Robert Greer.
OMAGH .....	Mr. John Nelis.
WATERFORD .....	Mr. Thomas S. Harvey.
WEXFORD .....	Mr. F. S. Davis.





ORDNANCE SURVEY OF SCOTLAND.

---

BOOK OF REFERENCE TO THE PLAN

OF THE

PARISH OF TEVIOHEAD,

IN THE

COUNTY OF ROXBURGH,

CONTAINING 31559·618 ACRES.

---

COLONEL SIR HENRY JAMES, R.E., F.R.S., F.G.S., &c.

SUPERINTENDENT OF THE ORDNANCE SURVEY.

---

PRINTED AT THE ORDNANCE SURVEY OFFICE, SOUTHAMPTON.

---


1861.

*Price One Shilling.*





of points in the boundaries, the symbol [0—0] is used to show the part at which the change takes place.



## EXPLANATORY REMARKS.

---

The Scale of the Parish Plans is the 1-2500th of the actual length on the ground, and is equal to 25·344 inches to a mile, which is very approximately equal to one square inch to one acre, the square of 1·0018 inch being equal to one acre.

The length of each sheet is 1½ miles, and the width 1 mile, the area of each sheet is therefore 960 acres.

Each enclosure has a reference number to the area which is given in this Book.

The Braces (*f*) on the plans are to indicate that the spaces so braced are included under the same reference number.

The Altitudes in feet above the Mean Level of the Sea are written thus—31·4.

The Scale of the Plans of the County is 6 inches to a mile, and each sheet contains the same area as 16 sheets of the Parish Plans. There is therefore a double reference number to each sheet, as VI. 9., the Roman Numerals referring to the County Plans, the Arabic Figures to the Parish Plans.


The following are the characters employed on the Ordnance Plans on the Scales of 1-2500, and 6 inches to a mile:—

County Names .....	C	Hundreds or Wards .....	W
Parishes .....	P	Townships .....	T
Extra Parochial .....	E	Division of Townships .....	T
Antiquities .....	{ ROMAN Druidical or Saxon Roman or Subsequent		

The descriptions of the boundaries are shewn by the following initials:—

Centre of Stream .....	C. S.	Centre of Fence .....	C. F.
Centre of Road .....	C. R.	Top of Cop .....	T. C.
Side of Stream or Drain .....	S. S. or S. D.	Centre of Wall .....	C. W.
Root of Hedge .....	R. H.	Defaced .....	Def.
Face of Wall .....	F. W.	Track of Stream .....	T. S.
Undefined .....			Und.

Where a change occurs in the boundaries, the symbol [o—o] is used to shew the part at which the change takes place.



# TABLE

FOR CONVERTING DECIMAL PARTS OF AN ACRE INTO ROODS AND PERCHES.

PERCHES.	0 ROOD.	1 ROOD.	2 ROODS.	3 ROODS.
0	0·000	0·250	0·500	0·750
1	0·006	0·256	0·506	0·756
2	0·012	0·262	0·512	0·762
3	0·019	0·269	0·519	0·769
4	0·025	0·275	0·525	0·775
5	0·031	0·281	0·531	0·781
6	0·037	0·287	0·537	0·787
7	0·044	0·294	0·544	0·794
8	0·050	0·300	0·550	0·800
9	0·056	0·306	0·556	0·806
10	0·062	0·312	0·562	0·812
11	0·069	0·319	0·569	0·819
12	0·075	0·325	0·575	0·825
13	0·081	0·331	0·581	0·831
14	0·087	0·337	0·587	0·837
15	0·094	0·344	0·594	0·844
16	0·100	0·350	0·600	0·850
17	0·106	0·356	0·606	0·856
18	0·112	0·362	0·612	0·862
19	0·119	0·369	0·619	0·869
20	0·125	0·375	0·625	0·875
21	0·131	0·381	0·631	0·881
22	0·137	0·387	0·637	0·887
23	0·144	0·394	0·644	0·894
24	0·150	0·400	0·650	0·900
25	0·156	0·406	0·656	0·906
26	0·162	0·412	0·662	0·912
27	0·169	0·419	0·669	0·919
28	0·175	0·425	0·675	0·925
29	0·181	0·431	0·681	0·931
30	0·187	0·437	0·687	0·937
31	0·194	0·444	0·694	0·944
32	0·200	0·450	0·700	0·950
33	0·206	0·456	0·706	0·956
34	0·212	0·462	0·712	0·962
35	0·219	0·469	0·719	0·969
36	0·225	0·475	0·725	0·975
37	0·231	0·481	0·731	0·981
38	0·237	0·487	0·737	0·987
39	0·244	0·494	0·744	0·994
40	0·250	0·500	0·750	1·000

N.B.—To convert Decimal Fractions of an Acre into Roods and Perches, multiply the decimal first by 4 and then by 40, preserving the same number of decimals in the product.

EXAMPLE 1.

633·357 Acres.

4

1·428

40

A. R. P.  
633 1 17 .....

17·120

EXAMPLE 2.

527·013 Acres.

4

·052

40

A. R. P.  
527 0 2 .....

2·080



# PARISH OF TEVIOHEAD,

IN THE

## COUNTY OF ROXBURGH.

No. of Sheet.	No. on Plan.	Area in Acres.	Description.
XXV. 13.	1	572·489	Mountain grass land, sheepfolds, &c
„	2	11·282	Arable, &c.
„	3	·539	Houses, garden, &c.
„	4	2·121	Pasture, &c.
„	5	·204	Brushwood.
„	6	1·803	Arable.
„	7	10·301	Mixed wood, &c.
„	8	5·601	Arable, &c.
„	9	·301	Public road.
„	10	33·403	Arable.
XXXI. 4.	11	4156·735	Heathy pasture, roads, streams, &c
„	12	77·142	Pasture, &c.
„	13	·841	Marsh.
„	14	2·329	Teineside Loch.
„	15	·910	Slatehill Loch.
„	16	3·456	Fir plantation.
„	17	·741	Fir plantation.
„	18	·859	Houses & enclosure.
„	19	18·208	Pasture, &c.
„	20	228·705	Mountain grass land, road, &c.
„	21	24·483	Arable.
„	22	22·113	Arable.
XXXII. 1.	23	19·204	Arable.
„	24	68·450	Pasture, &c.
„	24a	·536	Occupation road.
„	25	10·759	Arable.
„	26	1·967	Rough pasture.
„	27	15·549	Arable.
„	28	23·198	Rough pasture, &c.
„	29	31·773	Arable, &c.
„	30	18·215	Mixed wood.
„	31	1·709	Rough pasture.
„	32	·487	Rough pasture.
„	33	17·675	Arable, &c.
„	34	20·497	Pasture, &c.
„	35	·452	Pasture, &c.
„	36	5·224	Arable, &c.
„	37	1·116	Houses, garden, yards, &c.
„	38	1·300	House, gardens, &c.
„	39	11·390	Arable.
		5424·067	<i>Carried forward.</i>

No. of Sheet.	No. on Plan.	Area in Acres.	Description.
		5424·067	<i>Brought forward.</i>
XXXII. 1.	40	1·133	Mixed wood, &c.
"	41	9·297	Arable.
"	42	9·551	Arable.
"	43	12·627	Arable, &c.
"	44	1·004	Rough pasture.
"	45	·359	Houses, garden, yard, &c.
"	46	·330	Houses, garden, & yard.
"	47	·062	House & garden.
"	48	2·847	Houses, garden, yards, &c.
"	49	·431	Arable.
"	50	·292	Mixed wood.
"	51	2·362	Mixed wood, &c.
"	52	27·535	Arable, &c.
"	53	25·389	Arable.
"	54	25·762	Arable, &c.
"	55	36·455	Pasture, &c.
"	56	·245	Pasture, &c.
"	57	5·119	Arable.
"	58	10·815	Pasture.
"	59	6·850	Arable, &c.
"	60	12·501	Arable, &c.
"	61	·474	Arable, &c.
"	62	20·718	Arable, &c.
"	63	·999	Rough pasture, &c.
"	64	10·589	Rough pasture.
"	64a	5·874	Arable.
"	65	·349	Mill dam.
"	66	·314	Mill dam.
"	67	19·827	Arable.
"	68	6·297	Arable, &c.
"	69	·550	Houses, garden, yard, &c.
"	70	14·553	Arable, &c.
"	71	16·076	Arable.
"	72	5·828	Rough pasture.
"	73	6·568	Rough pasture.
"	74	3·779	Mixed wood, &c.
"	75	10·026	Mixed wood.
"	76	22·140	Arable, &c.
"	77	20·768	Pasture.
"	78	1·156	Houses, garden, yards, &c.
"	79	·694	Mixed wood.
"	80	·353	Mixed wood.
"	81	·392	Mixed wood.
"	82	433·709	Mountain grass land, &c.
"	82a	1·966	Arable.
XXXII. 2.	83	·935	Houses, gardens, &c.
"	84	2·279	Arable.
"	85	13·393	Mixed wood.
"	86	4·335	Rough pasture.
XXXI. 8.	87	52·166	Rough pasture, &c.
		6292·140	<i>Carried forward.</i>



No. of Sheet.	No. on Plan.	Area in Acres.	Description.
		6292·140	<i>Brought forward.</i>
XXXI. 8.	88	17·333	Pasture.
"	89	22·455	Pasture.
"	90	·326	Pasture, &c.
"	91	2·087	Mixed wood.
"	92	2·786	Mixed wood.
"	93	7·161	Mixed wood, &c.
"	94	·606	Houses & arable (enclosure).
"	95	3·537	Public road.
"	96	1·222	Rough pasture.
"	97	20·520	Arable.
"	98	·399	House, gardens, &c.
"	99	·299	House, gardens, &c.
"	100	·553	House & garden.
"	101	16·489	Rough pasture, &c.
"	102	3·018	Mixed wood.
"	103	·662	Arable.
"	104	1·143	Houses, garden, shrubbery, &c.
"	105	5·238	Pasture.
"	106	19·104	Arable.
"	107	3·213	Pasture.
"	108	1·545	Arable.
"	109	1·374	Rough pasture.
"	110	2·357	Rough pasture, &c.
"	111	2·152	Rough pasture.
"	112	11·884	Arable.
"	113	·315	Arable.
"	114	·463	House, garden, &c.
"	115	·269	Mixed wood.
"	116	3·987	Arable.
"	117	6·089	Arable.
"	118	·750	Pasture.
"	119	1·102	Pasture, &c.
"	120	18·127	Arable
"	121	4·721	Arable, &c.
"	122	10·950	Arable.
"	123	23·253	Rough pasture, wood, &c.
"	124	3·724	Arable.
"	125	3·376	Arable.
"	126	·332	Arable.
"	126a	·361	Mixed wood, road, &c.
"	127	2·765	Houses, garden, yards, &c.
"	128	11·514	Pasture.
"	129	·578	Mixed wood.
"	130	12·243	Pasture.
"	131	3·263	Mixed wood, &c.
"	132	·824	Mixed wood.
"	133	6·147	Mixed wood.
"	134	·093	House, &c.
"	135	5·394	Mixed wood.
"	136	·438	Mixed wood, &c.
		6560·681	<i>Carried forward.</i>

No. of Sheet.	No. on Plan.	Area in Acres.	Description.
		6560·681	<i>Brought forward.</i>
XXXI. 8.	137	·550	Marsh.
"	138	8·186	Arable.
"	139	6·542	Pasture.
"	140	5·436	Pasture.
"	141	55·351	River Teviot.
"	142	·110	House & garden.
"	143	35·548	Public road.
"	144	1·311	Mixed wood.
"	145	1·970	Mixed wood.
"	146	19·494	Arable.
XXXII. 5.	147	·716	Mixed wood.
"	148	2·001	Rough pasture, &c.
"	149	9·173	Arable.
"	150	8·392	Arable.
"	151	6·629	Arable, &c.
"	152	9·142	Arable.
"	153	16·915	Arable.
"	154	2·384	Mixed wood, &c.
"	155	6·647	Mixed wood, &c.
"	156	1·428	Mixed wood, &c.
"	157	1·556	Mixed wood.
"	158	11·672	Arable.
"	159	12·824	Arable.
"	160	15·570	Arable.
"	161	48·732	Arable.
"	162	1·810	Blackcleuch Moss (water).
"	163	20·802	Pasture, &c.
"	164	28·732	Pasture.
"	165	·410	Occupation road.
"	166	·758	Houses, gardens, yards, &c.
"	167	·290	House, garden, &c.
"	168	·292	Houses & gardens.
"	169	·348	Arable, &c.
"	170	·384	Arable, &c.
"	171	3·023	Arable, &c.
"	172	12·305	Arable.
"	173	32·554	Pasture, &c.
"	174	11·849	Pasture.
"	175	9·489	Arable.
"	176	10·248	Arable, &c.
"	177	18·750	Pasture, &c.
"	178	6·199	Northhouse Burn.
"	179	9·962	Pasture, &c.
"	180	6·957	Pasture.
"	181	·367	House, gardens, &c.
"	182	3·678	Public road.
"	183	·360	Arable.
XXXII. 6.	184	191·955	Mountain grass land, sheepfolds, &c
"	185	·374	Garden.
"	185a	2·711	Rough pasture.
		7223·567	<i>Carried forward.</i>

No. of Sheet.	No. on Plan.	Area in Acres.	Description.
		7223·567	<i>Brought forward.</i>
XXXII. 6.	186	1·557	Pasture.
„	187	·326	Houses, garden, & yards.
„	188	365·164	Mountain grass land, sheepfolds, &c
„	189	5·666	Arable.
„	190	22·676	Allan Water.
„	191	·557	Houses, garden, &c.
XXXI. 10.	192	1·162	Arable, &c.
„	193	·271	Garden.
„	194	·087	House, &c.
„	195	2·660	Pasture, outhouse, &c.
„	196	5·745	Public road.
„	197	2·039	Wood, &c.
XXXI. 11.	198	·586	Arable.
„	199	43·361	Pasture.
„	200	·032	House.
„	201	10·555	Mixed wood, &c.
„	202	1·638	Wood, &c.
„	203	·652	Wood, &c.
„	204	·883	Arable.
„	205	·746	Arable.
„	206	19·369	Pasture, &c.
„	207	1·924	Mixed wood.
„	208	21·535	Arable.
„	209	6·722	Arable, &c.
„	210	·547	Arable.
„	211	2·279	Houses, yards, &c.
„	212	48·184	Mountain grass land, &c.
„	213	·457	Garden.
„	214	·207	Garden.
„	215	·519	Garden, &c.
„	216	·332	Garden.
„	217	2·306	Wood.
„	218	1·981	Wood.
„	219	2·290	Wood, &c.
„	220	1·131	Wood.
„	221	4·853	Falnash & Hislop Burn.
„	222	7·422	Arable, &c.
„	223	·125	Houses, &c.
„	224	4·604	Pasture.
„	225	15·626	Arable, &c.
„	226	13·787	Arable.
„	227	10·073	Arable, &c.
„	228	3·945	Pasture, &c.
„	229	1·054	Arable, &c.
„	230	7·824	Arable.
„	231	·038	House.
„	232	1·706	Houses, garden, shrubbery, &c.
„	233	9·726	Pasture.
„	234	3·382	Pasture.
„	235	·846	Stream.
		7884·724	<i>Carried forward.</i>

No. of Sheet.	No. on Plan.	Area in Acres.	Description.
		7884·724	<i>Brought forward.</i>
XXXI. 11.	236	1·124	Pasture.
"	237	1·723	Pasture, &c.
"	238	14·402	Arable.
"	239	8·628	Arable.
"	240	2·829	Arable.
"	240a	10·916	Arable.
"	241	10·361	Pasture, &c.
"	242	3·632	Pasture, &c.
"	243	5·280	Arable.
"	244	·622	Arable.
"	245	·488	Houses, arable, &c.
"	246	1·122	Rough pasture, &c.
"	247	1·283	Arable.
"	248	1·697	Pasture.
"	249	4·007	Arable.
"	250	1·828	Rough pasture.
"	251	10·626	Arable.
"	252	11·914	Arable.
"	253	1·398	Pasture.
"	254	·694	Arable.
"	255	·400	Houses & yards.
"	256	1·065	Arable, &c.
"	257	·817	Pasture, &c.
"	258	·199	Garden.
"	259	·292	Houses, garden, &c.
"	260	2·245	Arable, &c.
"	261	4·665	Arable.
"	262	·447	Arable.
"	263	8·063	Arable.
"	264	1·994	Pasture.
"	265	8·716	Arable, &c.
"	266	·271	House, &c. (school).
"	267	·294	Houses, garden, &c.
"	267a	·454	Pasture, &c.
XXXI. 12.	268	9·146	Arable.
"	269	6·803	Pasture, &c.
"	270	10·074	Arable, &c.
"	271	1·984	Wood.
"	272	1·248	Houses, gardens, yards, &c.
"	273	·632	Pasture.
"	274	19·459	Arable.
"	275	8·487	Pasture, &c.
"	276	9·099	Arable, &c.
"	277	9·894	Arable.
"	278	9·952	Arable.
"	279	·224	Houses, garden, & yard.
"	280	·237	Garden, &c.
"	281	·650	Arable.
"	282	19·416	Pasture, &c.
"	283	4·702	Pasture, &c.
		8121·227	<i>Carried forward.</i>

No. of Sheet.	No. on Plan.	Area in Acres.	Description.
		8121·227	<i>Brought forward.</i>
XXXI. 12.	284	1·609	Pasture.
”	285	·446	Arable, houses, &c.
”	286	·530	Pasture.
”	287	·713	Arable.
”	288	1·639	Arable.
”	289	2·012	Arable, &c.
”	290	2·548	Arable, &c.
”	291	1·374	Arable, &c.
”	292	1·851	Rough pasture, &c.
”	293	3·906	Arable.
”	294	4·737	Arable.
”	295	8·671	Arable.
”	296	4·021	Mixed wood, &c.
”	297	1789·130	Mountain grass land, sheepfolds, &c
XXXII. 9.	298	·273	Pasture & sheepfold.
”	299	·032	House, &c.
”	300	578·000	Mountain grass land, sheepfolds, &c
XXXII. 10.	301	10·185	Pasture.
”	302	1·267	Pasture.
”	303	·659	Houses, gardens, &c.
”	304	·201	House, garden, &c.
”	305	5·621	Wood, &c.
”	306	·873	Wood.
”	307	·391	Brushwood.
”	308	·377	Wood.
”	309	23·304	Pasture.
”	310	9·807	Arable.
”	311	8·165	Arable.
”	311a	3·415	Rough pasture.
”	312	14·783	Arable.
”	312a	10·768	Pasture.
”	313	4·392	Public road.
”	314	386·005	Mountain grass land, sheepfolds, &c
”	315	4·919	Mixed wood, &c.
”	316	10·181	Mixed wood, &c.
”	317	2·853	Mixed wood.
”	318	41·444	Mountain grass land, &c.
XXXI. 14.	319	9·954	Arable, &c.
”	320	3·498	Arable, &c.
”	321	·049	Garden.
”	322	·972	Houses, pasture, &c.
”	323	7·537	Arable.
”	324	·483	Sheepfold.
XXXI. 15.	325	559·432	Mountain grass land.
”	326	3·292	Arable.
”	327	15·712	Arable, &c.
”	328	6·758	Arable.
”	329	·210	Church & enclosure.
”	330	·317	Grave-yard,
”	331	1·344	Arable.
		11671·887	<i>Carried forward.</i>

No of Sheet.	No. on Plan.	Area in Acres.	Description.
XXXI. 15.	332	11671·887	<i>Brought forward.</i>
	333	·149	Garden.
	334	9·635	Arable.
	335	6·139	Arable.
	336	1·816	Mixed wood, &c.
	337	1·243	Mixed wood, &c.
	338	·377	Mixed wood.
	339	·511	Mixed wood.
	340	·841	Mixed wood.
	341	1·425	Mixed wood, &c.
	342	2·089	Mixed wood.
	343	1·277	Pasture.
	344	1·861	Houses, gardens, yards, &c.
	345	·366	Gardens.
	346	·174	Houses, &c.
	347	7·921	Arable.
	348	8·062	Arable.
	349	1·022	Houses, gardens, &c.
	350	3·524	Pasture, &c.
	351	1·282	Rough pasture.
	352	3·276	Arable.
	352a	·212	Arable.
	353	·998	Pasture.
	354	4·226	Arable.
	355	6·945	Arable.
	356	8·663	Arable.
	357	7·556	Arable.
	358	3·656	Pasture.
	359	5·257	Mixed wood.
	360	·124	Mixed wood.
	361	1·017	Mixed wood, &c.
	362	2·695	Mixed wood.
363	·561	Houses, gardens, &c.	
364	3·197	Pasture.	
365	11·852	Pasture.	
366	·997	Pasture.	
367	11·079	Arable.	
368	4·492	Arable.	
369	·882	Arable.	
370	7·577	Arable.	
371	·240	Mixed wood.	
372	1·306	Fir plantation.	
373	4·486	Fir plantation, &c.	
374	·198	Fir plantation.	
375	5·696	Fir plantation.	
376	·243	Arable, &c.	
377	·383	Arable, &c.	
377a	7·364	Arable, &c.	
378	·123	Road & waste.	
379	5·960	Arable.	
	379	5·847	Arable.
		11838·709	<i>Carried forward.</i>

No. of Sheet.	No. on Plan.	Area in Acres.	Description.
		11838·709	<i>Brought forward.</i>
XXXI. 15.	380	21·322	Pasture, &c.
„	381	4·186	Arable.
„	382	5·543	Fawhope Burn.
„	383	9·455	Arable, &c.
„	384	11·256	Public road.
„	385	2·524	Wood.
XXXI. 16.	386	634·033	Heathy pasture, sheepfold, &c.
„	387	1·750	Arable, house, &c.
„	388	·790	Arable & ruin.
XXXII. 13.	389	·574	Houses & garden.
„	390	3·732	Pasture.
„	391	1344·542	Mountain grass land, sheepfolds, &c.
„	392	115·511	Mountain grass land, &c.
„	393	30·923	Rough pasture.
„	394	16·721	Arable.
„	395	2·907	Mixed wood, &c.
„	396	1·219	Mixed wood.
„	397	1·797	Mixed wood.
„	398	·398	Mixed wood.
„	399	·217	Occupation road.
„	400	·273	Arable.
„	401	·662	Pasture.
„	402	·499	House & sheepfolds.
„	403	·619	House & gardens.
„	404	2·048	Houses, gardens, yards, &c.
„	405	·252	Houses, &c.
„	406	·021	House, &c.
„	407	·388	Occupation road.
„	408	18·199	Arable.
„	409	3·455	Arable, &c.
„	410	7·574	Arable.
„	411	14·468	Arable, &c.
„	412	10·127	Pasture, &c.
„	413	1·190	Rough pasture, &c.
„	414	·321	Mixed wood.
„	415	53·594	Rough pasture, sheepfold, &c.
XXXII. 14.	416	6·593	Arable.
„	417	4·034	Rough pasture, &c.
„	418	1·754	Arable.
„	419	6·322	Arable.
„	420	13·516	Arable.
„	421	7·737	Arable.
„	422	·911	Mixed wood.
„	423	·643	Mixed wood.
„	424	·512	Mixed wood.
„	425	·169	Mixed wood, &c.
„	426	5·268	Mixed wood.
„	427	2·208	Mixed wood.
„	428	1·097	Mixed wood.
„	429	4·766	Arable.
		14217·329	<i>Carried forward!</i>

No. of Sheet.	No. on Plan.	Area in Acres.	Description.
		14217·329	<i>Brought forward.</i>
XXXII. 14.	430	·268	Arable.
„	431	·344	Sheepfolds.
„	432	·927	Houses, garden, yard, &c.
„	433	4·955	Pasture.
„	434	6·044	Rough pasture.
„	435	2·460	Rough pasture.
„	436	84·678	Mountain grass land, &c.
„	437	239·066	Mountain grass land, sheepfolds, &c.
„	438	2·415	Mixed wood.
„	439	4·434	Mixed wood.
„	440	3·548	Mixed wood.
„	440a	3·519	Mixed wood, &c.
XXXVII.	441	3687·703	Mountain grass land, sheepfolds, &c.
„	442	2·202	House, garden, yards, &c.
„	443	11·872	Arable.
„	444	4·931	Arable.
„	445	17·174	Pasture, &c.
„	447	11·059	Pasture, &c.
„	448	5·108	Pasture
„	449	1·501	Arable.
„	450	·676	House & garden.
„	451	495·905	Mountain grass land, sheepfold, &c.
„	452	31·462	Pasture.
„	453	·557	Arable.
„	454	4·106	Pasture.
„	455	1·188	House, garden, plantation, &c.
„	456	4·409	Arable, &c.
„	457	·473	House & garden.
„	458	7·090	Arable, &c.
„	459	6·930	Arable.
„	460	379·230	Mountain grass land, &c.
„	461	4·536	Arable.
„	462	1·102	Arable.
„	463	·571	Houses, garden, &c.
„	464	4·800	Arable, house, garden, &c.
„	465	7·668	Arable.
„	466	1·804	Houses, garden, &c.
„	467	8·315	Pasture.
„	468	3·330	Arable.
„	469	·735	House & garden.
„	470	6·491	Pasture, house, garden, &c.
„	471	5804·786	Mountain grass land, streams, &c.
„	472	3·169	Rough pasture.
„	473	14·932	Arable.
„	474	1·111	Fir plantation, &c.
„	475	5·550	Fir plantation.
„	476	2·424	Houses, garden, yards, &c.
„	477	12·735	Arable, &c.
„	478	18·154	Arable, &c.
„	479	3·311	Arable.
		25149·087	<i>Carried forward.</i>



No. of Sheet.	No. on Plan.	Area in Acres.	Description.
		25149·087	<i>Brought forward.</i>
XXXVII.	480	3·288	Arable, &c.
"	481	·835	House, gardens, &c.
"	482	13·725	Pasture, &c.
"	483	4·773	Arable, &c.
"	484	·989	Pasture.
"	485	·704	House, gardens, &c.
"	486	1·942	Arable.
"	487	2·235	Pasture.
"	488	2·316	Pasture.
"	489	·999	Pasture.
"	490	3935·604	Mountain grass land, sheepfolds, &c.
XXXVIII.	491	3·369	Arable.
"	492	·842	House & garden.
"	493	2425·837	Mountain grass land, sheepfolds, &c.
"	494	13·073	Rough pasture, &c.
		31559·618	

## RECAPITULATION.

31393·981	Land.
64·457	Public Roads.
101·180	Water.
31559·618	Total Area of the Parish of Teviothead, in the County of Roxburgh.

# INDEX TO PLACES

IN THE

PARISH OF TEVIOTHEAD.

COUNTY OF ROXBURGH.

Name of Place	No. of Sheet.		Descriptive Remarks.
	6 inch scale.	25-344 in. scale.	
Allanmouth Tower. ....	XXV.	13	Remains of tower.
Allan Water. ....	XXXII.	2	
Allanhaugh Bank. ....	XXV.	13	Wooded slope.
Alderybar. ....	XXXII.	13	A house.
Aiky Grain. ....	XXXVII.		
Allar Hole. ....	"		
Altar Hole. ....	"		
Broadhaugh. ....	XXXII.	1	A dwelling house.
Broadhaugh Cottage. ....	"	1	
Birny Knowe. ....	"	1	
Back Burn. ....	XXXI.	7	
Bankhead. ....	"	7	Cottages.
Broadhaugh Hill. ....	XXXII.	5	
Blackcleuch Moss. ....	"	5	A loch.
Birkiebrae Head. ....	XXXI.	11	An eminence.
Birkiebrae. ....	"	11	Cottages.
Bowan Hill. ....	"	11	
Bowanhill. ....	"	11	A cottage.
Bar Hill. ....	"	12	
Bush Hill. ....	XXXII.	9	
Burgh Hill. ....	"	10	
Byehass Fell. ....	XXXI.	13	
Blackcleuch Rig. ....	"	14	
Binks. ....	"	15	A farm house.
Brae Head. ....	"	10	A small hill.
Binks Burn. ....	"	16	
Binks Hill. ....	"	15	
Bar Sike. ....	"	16	
Black Cleuch. ....	XXXII.	14	
Black Burn. ....	XXXVI.		
Blackcleuch Rig. ....	XXXVII.		
Birn Knowe. ....	"		
Byehass Fell. ....	"		
Bents Hill. ....	"		
Bents Cleuch. ....	"		
Braehead. ....	"		
Blackcleuch. ....	"		
Beathill Sike. ....	"		
Blue Sike. ....	"		

Name of Place.	No. of Sheet.		Descriptive Remarks.
	6 inch scale.	25·344 in. scale.	
Bye Sike. ....	XXXVII.		
Bye Hill. ....	”		
Butter Hill. ....	XXXVIII.		
Bruntshiel Cleuch. ....	”		
Commonside Moor. ....	XXXI.	3	
Catrail. ....	”	3	An antiquity.
Calfshaw Head. ....	”	6	A hill.
Calfshaw Burn. ....	”	6	
Crib Head. ....	”	6	
Caldron Hole. ....	”	7	
Commonside Hill. ....	”	8	
Commonside Cottage. ....	”	8	
Crom Rig. ....	”	8	
Commonside. ....	”	8	A farm house.
Cromrig Burn. ....	”	8	
Chapel Cleuch. ....	XXXII.	5	
Chapels (sites). ....	”	5	
Crib Sike. ....	XXXI.	10	
Coltherdsleuch. ....	”	12	A farm house.
Coltherdsleuch T. P. ....	”	11	
Cromrig Burn. ....	”	12	
Caerlan Rig. ....	”	14	
Caerlanrig. ....	”	15	A farm house.
Church. ....	”	15	
Crow Wood. ....	XXXII.	14	
Commonbrae Hill. ....	XXXVII.		
Commonbrae Sike. ....	”		
Crooked Braes. ....	”		
Cockplay. ....	”		An eminence.
Comb Hill. ....	”		
Castleweary. ....	”		Cottages.
Corrie Sike. ....	”		
Comb Sike. ....	”		
Commonbrae. ....	”		A cottage.
Camp. ....	”		
Corbie Shank. ....	”		
Causewaygrain Head. ....	”		
Carlin Tooth. ....	”		A hill.
Carsey Cleuch. ....	XXXVIII.		
Cat Sike. ....	”		
Capel Cleuch. ....	”		
Cow Sike. ....	”		
Crummie Cleuch. ....	”		
Crummiecleuch Rig. ....	”		
Cauldeleuch Head. ....	”		A hill.
Cauld Cleuch. ....	”		
Dryden Fell. ....	XXXI.	7	
Dryden Burn. ....	”	7	

Name of Place.	No. of Sheet.		Descriptive Remarks.
	6 inch scale.	25·344 in. scale.	
Dod Burn . . . . .	XXXII.	14	
Dryden Linn. . . . .	XXXI.	11	A cleuch.
Dryden. . . . .	"	11	A cottage.
Dryden Knowes. . . . .	"	11	
Dovecot Burn. . . . .	"	11	
Dovecot . . . . .	"	11	A dwelling house.
Dovecot Bridge. . . . .	"	11	
Doccleuch Hill . . . . .	XXXII.	9	
Doe Cluch. . . . .	"	9	
Doccleuch . . . . .	"	10	A cottage.
Deep Grain. . . . .	{ XXXVI. XXXVII.		
Deep Dale . . . . .	"		
Din Hill. . . . .	"		
Duncan's Grain. . . . .	"		
Dod Hill. . . . .	"		
Dod Rig. . . . .	XXXVIII.		
Druidical Circle. . . . .	XXXII.		Druidical remains (site).
Easter Rig. . . . .	XXXI.	11	
Ewesdown Fell. . . . .	XXXVI.		
Ewesdown Sike. . . . .	{ " " XXXVII.		
Eweslees Knowe. . . . .	XXXVI.		
Ely Grain . . . . .	XXXVII.		
Elygrain. . . . .	"		A cottage.
Ewes Doors. . . . .	"		A glen.
Easter Cleuch. . . . .	"		
Ewens Hope . . . . .	"		
Ewenshope Fcll. . . . .	"		
Earn Hope. . . . .	"		
Falnash Burn. . . . .	XXXI.	11	
Falnash . . . . .	"	11	A farm house.
Frostley Burn. . . . .	"	11	
Fouledge Sike. . . . .	XXXII.	9	
Fauld Burn. . . . .	XXXI.	13	
Fawhope Burn . . . . .	"	15	
Far Height. . . . .	"	16	
Fouledge. . . . .	XXXII.	13	A cottage.
Foul Hill. . . . .	XXXVI.		
Frostley Rig. . . . .	XXXVII.		
Fawhope. . . . .	"		A cottage.
Fell Sike. . . . .	"		
Footman's Hass. . . . .	"		
Grey Hill. . . . .	XXXII.	5	
Gledsnest. . . . .	XXXI.	12	A farm house
Goat Hill. . . . .	"	16	
Gowany Sike. . . . .	XXXVII.		

Name of Place.	No. of Sheet.		Descriptive Remarks.
	6 inch scale.	25·344 in.scale.	
Geddings Cleuch . . . . .	XXXVII.		
Geddingscleuch. . . . .	"		A cottage.
Geordie's Knowe . . . . .	"		
Greatmoor Hill. . . . .	"		
Green Sike. . . . .	"		
Grey Pen . . . . .	XXXVIII.		An eminence.
Gordon's Knowe . . . . .	XXXVII.		
Holt Hill. . . . .	XXIV.	16	
High Seat . . . . .	XXXI.	3	A hill.
Harwood. . . . .	XXXII.	1	A farm house.
Harwood Sike. . . . .	"	1	
Hayknowe. . . . .	"	1	A cottage.
Howden Cleuch. . . . .	"	5	
Hunt Law . . . . .	XXXI.	7	
Haregrain Edge. . . . .	" "	14	
Hare Grain. . . . .	"	10	
Hislop Hill. . . . .	"	10	
Hislop Burn . . . . .	"	10	
Hendersonsknowe. . . . .	"	11	A farm house.
Houdshall . . . . .	XXXII.	10	A cottage.
Hislop. . . . .	XXXI.	14	A farm house.
Harwood Rig. . . . .	XXXII.	13	
Haliwell Rig. . . . .	XXXVIII.		
High Grain. . . . .	{ XXXVII. XXXVIII.		A hollow.
Hill Head . . . . .	XXXVII.		
Hare Sike . . . . .	"		
Horn Hill . . . . .	"		
Horn Bridge . . . . .	"		
Howden Cleuch. . . . .	"		
Haggis Side. . . . .	"		An eminence.
Inner Hill . . . . .	XXXII.	5	
Jenny's Tongue. . . . .	XXXVII.		A hill ridge.
Kid Sike. . . . .	XXXI.	8	
Knowes Head. . . . .	"	16	An eminence.
Loch Burn. . . . .	XXXII.	2	
Lochburnfoot. . . . .	"	3	Cottages.
Lochburn Plantation. . . . .	"	3	
Long Cleuch . . . . .	"	6	
Long Grain. . . . .	XXXVII.		
Lairhope Braes . . . . .	XXXI.	11	
Lairhope. . . . .	"	10	A house.
Lairhope Burn . . . . .	"	10	
Lousey Hass . . . . .	"	10	A hollow.
Long Burn. . . . .	"	14	

Name of Place.	No. of Sheet.		Descriptive Remarks.
	6 inch scale.	25·344 in. scale.	
Limey Cleuch. ....	XXXI.	15	A hill.
Lamblair Edge .....	XXXVI.		
Long Grain. ....	} XXXVII. XXXVI.		A farm house.
Long Rig. ....		XXXVII.	
Limeycleuch .....	"		
Limey Sike. ....	"		
Limeycleuch Hill .....	"		
Limey Hill. ....	"		
Lodge Hill. ....	XXXI.	12	
Long Hope. ....	XXXVII.		
Longhope Height .....	"		
Law's Cleuch. ....	"		
Lightington Hill. ....	"		
Linhope. ....	"		A farm house.
Linhope Burn. ....	"		
Little Tudhope Hill. ....	"		
Little Earn Hope .....	"		
Long Cleuch. ....	XXXVIII.		
Langtae Hill. ....	"		
Mid Hill. ....	XXXI.	10	
Mossknowe. ....	"	8	A house.
Merry Naze. ....	"	10	An elevation.
March Sike. ....	"	10	
Manse. ....	"	15	
Meikle Knowe .....	XXXII.	14	
Mid Grain .....	} XXXVI. XXXVII.		
Merry Law. ....		XXXVI. XXXVII.	
March Cleuch. ....	"		
Mare Sike .....	"		
Meg's Hill. ....	"		
Merrypath Sike. ....	"		
Merrypath Rig. ....	"		
Mid Cleuch. ....	"		
Merrylaw. ....	"		A house.
Moss paul Inn. ....	"		
Millstone Edge .....	"		An eminence.
Master Grain. ....	XXXVIII.		
Newmill Burn. ....	XXIV.	16	
North-house .....	XXXII.	5	A farm house.
North-house Burn. ....	"	5	
Nest Burn .....	XXXI.	16	
Old North-house. ....	XXXII.	5	Two houses.
Oyster Cleuch. ....	XXXVIII.		

Name of Place.	No. of Sheet.		Descriptive Remarks.
	6 inch scale.	25-344 in. scale.	
Peel Wood.....	XXV.	13	
Pike Hill.....	XXXI.	9	
Parkhead.....	"	11	A cottage.
Post Office.....	"	11	
Pyatknowe Sike.....	XXXII.	10	
Peat Rig.....	XXXI.	14	
Priesthaugh.....	XXXII.	14	A farm house.
Priesthaugh Burn.....	"	14	
Peel Brae.....	"	14	
Priest's Sike.....	XXXVII.		
Pikethaw Hill.....	"		
Penangus Hope.....	"		
Pen Sike.....	"		
Peel Cleuch.....	"		
Peat Rig.....	XXXVIII.		
Priesthaugh-hill.....	"		A cottage.
River Teviot.....	XXV.	13	
Ringwood Hill.....	XXXII.	1	
Rampy Sike.....	"	1	
Rut Head.....	XXXI.	9	A moss.
Rashy Hill.....	"	9	
Ruthead Sike.....	"	9	
Rotten Grain.....	"	16	
Rowantree Hill.....	XXXVI.		
Rams Cleuch.....	XXXVII.		
Ramscleuch.....	"		A farm house
Rashy Grain.....	"		
Rushy Hope.....	"		
Roughcleuch Rig.....	"		
Rough Cleuch.....	"		
Rashygrain.....	"		A hill.
Rashygrain.....	"		A farm house.
Red Score.....	"		Channel of a stream.
Swansteads Hill.....	XXXI.	4	
Slatehill Loch.....	"	4	
Slate Hill.....	"	4	
Slatehill.....	"	4	A cottage.
Sikefoot.....	XXXII.	1	A cottage.
Simpson's Hill.....	"	5	
Stobiecote.....	"	6	A cottage.
Shankfoot.....	"	6	A cottage.
School.....	XXXI.	11	
Southdean Rig.....	"	12	
Southdean Burn.....	"	12	
Stony Hill.....	XXXII	9	
Stony Cleuch.....	"	9	
Scar Plantation.....	"	10	
Slateburn Quarry.....	XXXI.	15	
Southdeanrig Shiel.....	"	16	A cottage
Saughy Hill.....	XXXII.	13	

Name of Place.	No. of Sheet.		Descriptive Remarks
	6 inch scale.	25-344 in. scale.	
Skelfhill. ....	XXXII.	13	A farm house.
Skelfhill Burn. ....	”	13	
Stock Hill. ....	XXXVI.		
Shorter Sike. ....	”		
Short Hope. ....	XXXVII.		
Strait Sike. ....	”		
Sun Hope. ....	”		
Sunhope Hass. ....	”		
Skelfhill Pen. ....	XXXVIII.		
Skelfhill Fell. ....	”		
Sware Knowe. ....	”		
Skelfhillhope. ....	”		A house.
Skelfhill Craig. ....	XXXII.	13	A small hill.
The Steel. ....	XXIV.	16	A hill.
Teindside Burn. ....	XXXI.	3	
Tower. ....	”	4	An antiquity.
Teindside Loch. ....	”	4	
Teindside Plantation. ....	”	4	
Tinkers Knowe. ....	”	4	
Teindside Hill. ....	”	4	
Teindside Cottage. ....	XXXII.	1	
Teindside. ....	”	1	A farm house.
Teindsidebrae. ....	XXXI.	8	Cottages.
Teindside Bridge. ....	”	8	
The Crib. ....	”	10	A hollow
Tanlaw Naze. ....	”	15	
Teviothead Cottage. ....	”	11	
Tod Hill. ....	”	13	
Todhill Rig. ....	”	13	
The Craig. ....	XXXII.	13	
Tower (site). ....	”	14	
Thieves' Road. ....	”	10	
Thornycleuch Knowe. ....	XXXVI.		
Thorny Cleuch. ....	XXXVII.		
Tod Rig. ....	”		
Tod Sike. ....	”		
The Shoulder. ....	”		A resting place.
Tudhope Hill. ....	”		
Vales Burn. ....	XXIV.	16	
Valesburn. ....	XXV.	13	Cottages.
Vales Bridge. ....	”	13	
Wester Rig. ....	XXXI.	11	
Weens Sike. ....	”	8	
White Hill. ....	”	8	
Weens-sike Plantation. ....	”	8	
Watch Knowe. ....	”	16	
Woodbrae. ....	”	15	A cottage.
Westertown. ....	XXXII.	13	A cottage.



Name of Place.	No. of Sheet.		Descriptive Remarks.
	6 inch. scale.	25·344 in. scale.	
Worms Cleuch. . . . . {	XXXVI.		A cottage.
Woodbie Hill. . . . .	XXXVII.		
White Knowe. . . . .	XXXVI.		
Wisp . . . . .	XXXVII.		
Wispmoor Cleuch. . . . .	”		
White Hill. . . . .	”		
Wether Law. . . . .	”		
Wrangway Burn. . . . .	”		
Wester Cleuch. . . . .	”		
Wisp Hill. . . . .	”		
Yadgair Edge. . . . .	”		An eminence.
Yellow Sike. . . . .	”		



# AGENTS FOR THE SALE OF THE ORDNANCE PLANS.

## ENGLAND

LONDON. ....	{	Mr. J. Arrowsmith, 10, Soho Square, W. Messrs. Letts, Son, & Co., 8, Royal Exchange, E.C. Messrs. Longman & Co., Paternoster Row, E.C. Mr. E. Stanford, 6, Charing Cross, S.W. Messrs. Vacher & Son, 29, Parliament Street, S.W. Messrs. Webster & Co., 60, Piccadilly, W. Messrs. G. Philip & Son, 32, Fleet Street, E.C.; & L'pool. Mr. J. Wyld, Charing Cross. Dr. J. J. Whitty, C.E., 35, Parliament Street, S.W.
APPLEBY. ....		Mr. J. Whitehead.
ALNWICK. ....		Mr. M. Smith.
BATH. ....		Messrs. Sims & Son.
BIRMINGHAM. ....		Messrs. Napper & Wright
BEVERLEY. ....		Mr. John Kemp.
BOLTON. ....		Mr. H. Bradbury.
BRISTOL. ....		Mr. John Lavars.
BISHOP AUCKLAND		Mr. M. Braithwaite.
BARNARD CASTLE.		Messrs. J. & R. W. Atkinson.
CLEVELAND, York- shire. ....	}	Mr. George Dixon.
CARDIFF. ....		Mr. Hugh Bird.
CARLISLE. ....		Messrs. Thurnam & Sons
COVENTRY. ....		Mr. Edward Wright.
CHELMSFORD. ....		Mr. Thomas B. Arthy.
DARLINGTON. ....		Mr. H. Penney.
DURHAM. ....		Mr. George Andrews.
FAREHAM. ....		Mr. George Sutton.
GLOUCESTER. ....		Messrs. G. J. Wait & Co
GREAT AYTON, nr. Stokesley, York- shire. ....	}	Mr. G. Dixon.
HARTLEPOOL. ....		Messrs. Pearson & Co.
HUDDERSFIELD. ..		Mr. A. L. Peace.
HULL. ....		Mr. J. W. Leng.
KIRKBY LONSDALE		Mr. R. Morphet.
KENDAL. ....		Mr. T. Atkinson.
KESWICK. ....		Mr. James Mayo.
LIVERPOOL. ....	{	Messrs. G. Philip & Son Messrs. Webb & Hunt. Mr. J. R. Isaac.
LEEDS. ....		Mr. J. Smith.
LONGTON. ....		Mr. F. S. Wright.
LONGPORT, Staff..		Mr. Evans.
MALTON. ....		Mr. H. Smithson.
MANCHESTER. ....	{	Mr. G. Simms. Mr. W. T. Hansbrow, 59, King Street
NORTH SHIELDS..		Messrs. Phillipson & Hare.
NORWICH. ....		Mr. H. Pigg.

## AGENTS, ENGLAND—CONTINUED.

NEWCASTLE.....	Mr R Turner.
NOTTINGHAM .....	Mr. R. Sutton.
OLDHAM .....	Mr. John Hirst.
OXFORD .....	Messrs. Spiers & Son.
PENRITH.....	Mr. B. T. Sweeten.
PORTSMOUTH .....	Mr. W. H. Charpentier
PLYMOUTH .....	Mr. J. Land.
PRESTON.....	Mr. R. Veevers.
READING.....	Mr. G. Lovejoy.
ROCHDALE .....	Mr. E. Wrigley.
RICHMOND, York- shire .....	} Mr. J. Bell.
RIPON .....	
SCARBOROUGH....	Messrs. Johnston & Co.
SETTLE .....	Mr. S. W. Theakstone.
SHEFFIELD.....	Mr. J. Wildman.
SWANSEA.....	Mr. H. Pawson.
STOCKTON-ON-TEES	Mr. E. Pearce.
SOUTHAMPTON ..	Messrs. Jennett & Co.
SUNDERLAND .....	Mr. W. Sharland.
THIRSK .....	Mr. W. H. Hills.
ULVERSTON.....	Mr. W. Bransby.
WAKEFIELD .....	Mr. Soulby.
WIGAN .....	Messrs. Hicks & Allen.
WHITEHAVEN....	Mr. S. G. Bueknall.
WINDERMERE.....	Messrs. Callender & Dixon.
YORK .....	Mr. J. Garnett.
	Mr. J. Glaisby.

### SCOTLAND

EDINBURGH.....	} Messrs. Johnston, 4, St. Andrew Square. Messrs. Black, North Bridge. Mr. T. C. Jack, Prinees Street.
AYR .....	
ABERDEEN .....	
AIRDRIE, Lanarksh	Mr. John Dick.
ANNAN.....	Messrs. Keith & Gibb.
BATHGATE .....	Mr. Thomas Forsyth.
CUPAR .....	Mr. William Cuthbertson.
DUMFRIES .....	Mr. J. Johnston.
DUNFERMLINE ..	Mr. S. Robinson.
DUNSE .....	Mr. Sinclair.
DUNDEE .....	Messrs. Miller & Son.
	Mr. George Johnston.
	Mr. C. D. Chalmers.
GLASGOW.....	} Messrs. J. Smith & Son. Messrs. J. Lumsden & Son.
HADDINGTON .....	
HAWICK .....	Mr. J. Millen.
JEDBURGH .....	Mr. William Syme.
KIRKCALDY.....	Messrs. A. & W. Easton.
KIRKCUDBRIGHT..	Mr. J. J. Wilson.
KELSO .....	Mr. J. Nieholson.
LINLITHGOW .....	Mr. J. H. Rutherford.
NEWTON STEWART	Mr. A. Waldie.
MOFFAT .....	Miss A. Watson.
PERTH.....	Mr. William Muir.
PEEBLES .....	Mrs. C. Paton.
PAISLEY .....	Mr. R. Stirling.
SELKIRK .....	Mr. William McIntyre.
STIRLING.....	Mr. G. Lewis.
	Mr. Robert S. Shearer.

## IRELAND

DUBLIN .....	{ Messrs. Hodges & Smith, Grafton Street. Messrs. Brassington & Gale, 6, Bachelor's Walk. Dr. J. J. Whitty, C.E.; and at London. Messrs. Thom & Son, 87 & 88, Abbey Street.	
ARMAGH .....		Mr. John McWatters.
ATHLONE .....		Mr. James Martin.
BELFAST .....		Mr. James Magill.
CORK .....	Mr. Francis Guy.	
CARLOW .....	Mr. Thomas Edwards.	
CAVAN .....	Mr. John Fegan.	
CLONMELL .....	Mr. James O'Neill.	
DROGHEDA .....	Mr. Michael Daly.	
ENNISKILLEN .....	Mr. William Trimble.	
GALWAY .....	Mr. Thomas Croker.	
KILKENNY .....	Mr. William Nicholson.	
LONDONDERRY ..	Mr. Hempton.	
MALLOW .....	Mr. Joseph Johns.	
MULLINGAR ....	Mr. Sampson Wallis.	
NEWRY .....	Mr. Robert Greer.	
OMAGH .....	Mr. John Nelis.	
WATERFORD ....	Mr. Thomas S. Harvey	
WEXFORD .....	Mr. F. S. Davis.	

---

---

8

ORDNANCE SURVEY OF SCOTLAND.

---

BOOK OF REFERENCE TO THE PLAN  
OF THE  
PARISH OF THURSO,  
IN THE  
COUNTY OF CAITHNESS,  
CONTAINING 21692·553 ACRES.

---

MAJOR-GENERAL SIR HENRY JAMES, R.E., F.R.S., F.G.S., &c.,  
SUPERINTENDENT OF THE SURVEY.



LONDON:  
PRINTED BY GEORGE E. EYRE AND WILLIAM SPOTTISWOODE,  
PRINTERS TO THE QUEEN'S MOST EXCELLENT MAJESTY.  
FOR HER MAJESTY'S STATIONERY OFFICE.

---

1873.

*Price Three Shillings.*

[7142.—50.—8/73.]



E

*Published in 4*



## EXPLANATORY REMARKS.

The scale of the Parish Plans is the 1-2500th of the actual length on the ground, and is equal to 25·344 inches to a mile, or 3·157 chains to an inch, which is very approximately equal to one square inch to one acre, the square of 1·0018 inch being equal to one acre.

The length of each sheet is  $1\frac{1}{2}$  miles, and the width 1 mile, the area of each sheet is therefore 960 acres.

Each enclosure has a reference number to the area which is given in this Book.

The Braces (*f*) on the plans are to indicate that the spaces so braced are included under the same reference number.

The Altitudes in feet above the Mean Level of the Sea are written thus—31·4.

The Scale of the Plans of the County is 6 inches to a mile, and each sheet contains the same area as 16 sheets of the Parish Plans. There is therefore a double reference number to each sheet, as VI. 9., the Roman Numerals referring to the County Plans, the Arabic Figures to the Parish Plans.

The following are the characters employed on the Ordnance Plans on the Scale of 1-2500, and 6 inches to a mile:—

County Names .....	<b>C</b>	Hundreds or Wards .....	<b>W</b>
Parishes .....	<b>P</b>	Townships .....	<b>T</b>
Extra Parochial .....	<b>E</b>	Division of Townships .....	<b>T</b>
Antiquities .....		<div style="display: flex; align-items: center;"> <div style="font-size: 3em; margin-right: 5px;">}</div> <div> <p style="margin: 0;">ROMAN</p> <p style="margin: 0;"><i>Druidical or Saxon</i></p> <p style="margin: 0;"><i>Norman or Subsequent</i></p> </div> </div>	

The descriptions of the boundaries are shown by the following initials:—

Centre of Stream .....	<i>C.S.</i>		Centre of Fence .....	<i>C.F.</i>
Centre of Road .....	<i>C.R.</i>		Top of Cop .....	<i>T.C.</i>
Side of Stream or Drain ...	<i>S.S.</i> or <i>S.D.</i>		Centre of Wall .....	<i>C.W.</i>
Root of Hedge .....	<i>R.H.</i>		Defaced .....	<i>Def.</i>
Face of Wall .....	<i>F.W.</i>		Track of Stream .....	<i>T.S.</i>
Undefined .....				<i>Und.</i>

Where a change occurs in the boundaries, the symbol [o—o] is used to show the part at which the change takes place.

N.B.—To convert Decimal Fractions of an Acre into Roods and Perches, multiply the decimal first by 4 and then by 40, preserving the same number of decimals in the product.

Examples—

Acres.  
633'357  
4

1'428  
40

A. R. P.  
633 1 17

17'120

Acres.  
527'013  
4

·052  
40

A. R. P.  
527 0 2

2'080

## TABLE

FOR CONVERTING DECIMAL PARTS OF AN ACRE INTO ROODS AND PERCHES.

Perch.	0 Rood.	1 Rood.	2 Roods.	3 Roods.	Perch.	0 Rood.	1 Rood.	2 Roods.	3 Roods.
0	·000	·250	·500	·750	21	·131	·381	·631	·881
1	·006	·256	·506	·756	22	·137	·387	·637	·887
2	·012	·262	·512	·762	23	·144	·394	·644	·894
3	·019	·269	·519	·769	24	·150	·400	·650	·900
4	·025	·275	·525	·775	25	·156	·406	·656	·906
5	·031	·281	·531	·781	26	·162	·412	·662	·912
6	·037	·287	·537	·787	27	·169	·419	·669	·919
7	·044	·294	·544	·794	28	·175	·425	·675	·925
8	·050	·300	·550	·800	29	·181	·431	·681	·931
9	·056	·306	·556	·806	30	·187	·437	·687	·937
10	·062	·312	·562	·812	31	·194	·444	·694	·944
11	·069	·319	·569	·819	32	·200	·450	·700	·950
12	·075	·325	·575	·825	33	·206	·456	·706	·956
13	·081	·331	·581	·831	34	·212	·462	·712	·962
14	·087	·337	·587	·837	35	·219	·469	·719	·969
15	·094	·344	·594	·844	36	·225	·475	·725	·975
16	·100	·350	·600	·850	37	·231	·481	·731	·981
17	·106	·356	·606	·856	38	·237	·487	·737	·987
18	·112	·362	·612	·862	39	·244	·494	·744	·994
19	·119	·369	·619	·869	40	·250	·500	·750	1·000
20	·125	·375	·625	·875					

# PARISH OF THURSO,

IN THE

## COUNTY OF CAITHNESS.

No. on Plan.	Area in Acres.	Remarks.	No. on Plan.	Area in Acres.	Remarks.
1	·302	Foreshorc.	38	1·330	Rough pasture, &c.
2	1·396	Foreshorc.	39	10·426	Pasture, house, &c.
3	38·376	Foreshorc.	40	20·135	Rough pasture, &c.
4	17·532	Arable.	41	123·982	Rough pasture, &c.
5	2·499	Pasture, &c.	42	·345	Water.
6	·164	Foreshorc.	43	44·751	Arable.
7	·126	Foreshorc.	44	·413	Pasture and house.
8	·306	Foreshorc.	45	15·268	Rough pasture, furze, &c.
9	·132	Foreshorc.			
10	·387	Foreshorc.	46	30·656	Rough pasture, &c.
11	·311	Water.	47	1·473	Pasture.
12	·401	Water.	48	24·897	Arable.
13	·189	Water.	49	·360	Water.
14	·090	Foreshorc.	50	4·027	Rough pasture, &c.
15	·858	Foreshorc.	51	27·870	Arable, &c.
16	96·860	Rough pasture, &c.	52	·543	Rough pasture, &c.
17	48·385	Rough pasture, &c.	53	15·397	Pasture.
17a	1·650	Rough pasture.	54	14·274	Pasture.
18	·273	Foreshorc.	55	9·372	Rough pasture, furze, &c.
19	·310	Foreshorc.			
20	·263	Foreshorc.	56	11·594	Rough pasture.
21	·160	Foreshorc.	57	14·944	Rough pasture, &c.
22	·137	Foreshorc.	58	·784	Arable.
23	·889	Rough pasture, &c.	59	3·236	Road.
24	·208	Foreshorc.	60	10·115	Pasture, &c.
25	3·799	Rough pasture, &c.	61	18·283	Arable.
26	·181	Foreshorc.	62	25·512	Arable.
27	·725	Foreshorc.	63	16·621	Arable.
28	·471	Foreshorc.	64	5·166	Foreshorc.
29	1·179	Foreshorc.	65	2·307	Stackyard, &c.
30	7·659	Foreshorc.	66	1·569	Farmsteading, &c.
31	4·160	Foreshorc.	67	1·110	Rough pasture, &c.
31a	·750	Tidal water.	68	8·918	Pasture, &c.
32	·858	Houses, gardens, &c.	69	24·598	Arable.
33	1·815	Arable, &c.	70	1·587	Road.
34	·997	Pasture, &c.	71	14·436	Arable, &c.
35	·300	Water.	72	4·646	Pasture, &c.
36	14·897	Arable.	73	10·594	Foreshorc.
37	·178	House and garden.	74	·911	Rough pasture, &c.

## PARISH OF THURSO.

No. on Plan.	Area in Acres.	Remarks.	No. on Plan.	Area in Acres.	Remarks.
75	1·763	Pasture, &c.	124	12·091	Arable.
76	15·156	Arable.	125	2·463	Road.
77	·888	Rough pasture, &c.	126	5·105	Foreshore.
78	·805	Foreshore.	127	24·214	Rough pasture, &c.
79	14·261	Arable.	128	11·184	Arable.
80	24·109	Arable.	129	14·064	Arable.
81	·418	Mill dam.	130	15·107	Arable.
82	·267	Rough pasture.	131	1·363	Stackyard.
83	34·719	Arable, &c.	132	·735	Houses, gardens, &c.
84	12·506	Arable.	133	·507	Arable.
85	1·232	Houses, yards, gar- dens, &c.	134	12·707	Arable.
86	9·410	Arable, &c.	135	15·220	Arable, &c.
87	2·621	Rough pasture, &c.	136	14·622	Pasture.
88	12·859	Arable, &c.	137	9·380	Arable, &c.
89	17·972	Arable.	138	10·092	Arable, &c.
90	9·561	Arable.	139	10·498	Arable, &c.
91	9·571	Arable.	140	10·352	Arable, &c.
92	20·496	Arable, &c.	141	26·091	Arable, &c.
93	28·870	Arable.	142	8·730	Arable, &c.
94	36·325	Arable, &c.	143	10·625	Arable, &c.
95	4·960	Road.	144	14·458	Arable, &c.
96	14·099	Arable.	145	·749	Houses, rough pas- ture, &c.
97	·229	Road.	146	4·220	Arable.
98	·268	House, gardens, &c.	147	10·714	Arable.
99	1·335	Pasture, &c.	148	1·502	Arable, houses, gar- den, &c.
100	1·761	Pasture, &c.			
101	1·718	Rough pasture, &c.	149	1·213	Arable.
102	1·623	Foreshore.	150	1·582	Arable.
103	3·323	Foreshore.	151	16·474	Road.
104	14·093	Houses, rough pas- ture, gardens, &c.	152	9·801	Arable, &c.
105	30·323	Arable, &c.	153	·812	Houses, garden, &c.
106	13·653	Arable.	154	·362	Stackyard.
107	11·018	Arable, &c.	155	·194	Stackyard.
108	1·598	Houses, yards, gar- dens, &c.	156	9·419	Arable.
109	·859	Arable.	157	10·970	Arable.
110	24·405	Arable, &c.	158	12·451	Arable.
111	3·512	Arable.	159	22·428	Rough pasture.
112	·289	Road.	160	23·318	Rough pasture, &c.
113	8·872	Arable, &c.	161	·147	Foreshore.
114	14·315	Arable, &c.	162	·098	Foreshore.
115	4·211	Arable.	163	·610	Foreshore.
116	9·382	Arable.	163a	·105	Foreshore.
117	4·602	Foreshore.	164	3·363	Rocks.
118	38·661	Rough pasture, &c.	165	1·074	Foreshore.
119	15·403	Arable.	165a	·160	Rough pasture.
120	15·381	Arable.	166	4·443	Rough pasture.
121	9·952	Arable.	167	16·659	Arable, &c.
122	·409	Road.	168	1·094	Rough pasture.
123	10·151	Arable.	169	3·194	Pasture.
			170	153·054	Rough pasture, &c.
			171	·351	Pasture.

PARISH OF THURSO.

No. on Plan.	Area in Acres.	Remarks.	No. on Plan.	Area in Acres.	Remarks.
172	·522	Foreshore.	220	·447	Mill dam.
173	·526	Foreshore.	221	32·464	Arable, &c.
174	·094	Foreshore.	222	·527	Furze.
175	·564	Foreshore.	223	·379	Rough pasture.
176	655·830	Streams, rough pasture, &c.	224	2·352	Rough pasture, &c.
176a	·068	Foreshore.	225	6·871	Pasture, &c.
177	·299	Rough pasture.	226	3·517	Rough pasture, &c.
178	·094	Water.	227	·214	Rough pasture.
179	·400	Rough pasture, &c.	228	39·882	Rough pasture.
180	·964	Rough pasture, &c.	229	7·580	Arable.
181	44·073	Arable, &c.	230	30·751	Arable, &c.
182	17·908	Arable.	231	·445	Road.
183	1·865	Quarry (old).	232	3·233	Arable.
184	10·391	Arable, &c.	233	·360	Yards, &c.
185	·214	Loch.	234	·541	Arable.
186	4·273	Loch.	235	2·235	Stackyard.
187	5·103	Loch.	236	2·382	Farmsteading, &c.
188	11·391	Loch.	237	30·869	Arable.
189	·653	Rough pasture.	237a	2·587	Road.
190	66·054	Arable, &c.	238	·343	Road.
191	6·202	Arable, &c.	239	16·232	Arable.
192	·754	Rough pasture, &c.	240	1·129	Arable.
193	11·246	Arable, &c.	241	·528	Arable, gardens, &c.
194	18·674	Arable.	242	·607	Road.
195	1·770	Rough pasture.	243	3·198	Arable, rough pasture, &c.
196	6·861	Rough pasture.	244	2·111	Houses, gardens, &c.
197	·342	House, garden, &c.	245	1·847	Rough pasture, &c.
198	2·654	House, rough pasture, &c.	246	2·932	Rough pasture, &c.
199	·811	Rough pasture, &c.	247	5·728	Rough pasture, &c.
200	·565	Rough pasture.	248	3·824	Rough pasture, gardens, &c.
201	13·078	Rough pasture, &c.	249	12·855	Pasture, &c.
202	1·438	Rough pasture.	250	·899	Loch.
203	4·942	Rough pasture, &c.	251	2·703	Houses, rough pasture, &c.
204	2·174	Rough pasture, &c.	252	13·631	Pasture, &c.
205	·242	Loch.	253	·427	Rough pasture, &c.
206	34·978	Arable, &c.	254	8·342	Arable.
207	·814	Rough pasture, &c.	255	7·278	Rough pasture.
208	1·003	Rough pasture, &c.	256	·613	Quay.
209	4·374	Loch.	257	·409	Foreshore.
210	·197	Rough pasture.	258	47·550	Foreshore.
211	2·145	Loch.	259	11·246	Rough pasture, &c.
212	3·355	Loch.	260	2·082	Foreshore.
213	6·257	Pasture.	260a	·935	Roeks, &c.
214	1·023	Rough pasture, &c.	261	3·630	Rough pasture, &c.
215	26·643	Arable, &c.	262	1·049	Houses, gardens, &c.
216	·970	Arable, rough pasture, house, &c.	263	3·645	Rough pasture, &c.
217	1·249	Arable.	264	1·229	Rough pasture, &c.
218	·479	Rough pasture, &c.	265	25·928	Rough pasture, &c.
219	·530	Road.	266	3·114	Rough pasture, &c.

## PARISH OF THURSO.

No. on Plan.	Area in Acres.	Remarks.	No. on Plan.	Area in Acres.	Remarks.
267	29·728	Arable.	319	1·297	Pasture.
268	3·068	Rough pasture, &c.	320	19·707	Pasture, furze, &c.
269	16·392	Arable.	321	2·183	Water.
270	16·067	Pasture, &c.	322	1·139	Rough pasture, &c.
271	·736	Road.	323	1·068	Arable.
272	27·244	Pasture, &c.	324	15·051	Arable, &c.
273	26·802	Pasture, &c.	325	·576	Road.
274	5·263	Rough pasture, &c.	326	10·239	Loch.
275	24·016	Arable, &c.	327	12·656	Arable, &c.
276	21·987	Arable, &c.	328	·765	Road.
277	·294	Rough pasture.	329	18·795	Arable, &c.
278	·714	Rough pasture.	330	7·033	Arable, &c.
279	6·511	Arable, &c.	331	2·806	Rough pasture, trees, &c.
280	21·547	Arable, &c.	332	3·921	Pasture.
281	·926	Road.	333	11·401	Arable, &c.
282	21·957	Arable, &c.	334	12·965	Arable.
283	19·271	Arable.	335	·130	Water.
284	6·384	Rough pasture, &c.	336	·214	Rough pasture, &c.
285	22·905	Foreshore.	337	1·075	Marsh.
286	1·490	Rough pasture, &c.	338	10·425	Arable, &c.
287	12·763	Arable, &c.	339	8·002	Arable.
288	22·111	Arable, &c.	340	13·772	Arable.
289	·791	Road.	341	13·132	Arable, &c.
290	21·719	Arable, &c.	342	3·663	Stackyard.
291	2·775	Rough pasture, &c.	343	2·910	Farmsteading, &c.
292	1·325	Road.	344	12·368	Houses, gardens, ornamental ground, &c.
293	16·066	Arable.	345	·252	Wood.
294	·772	Road.	346	1·123	Wood; &c.
295	20·740	Arable.	347	·315	Wood, &c.
296	26·338	Arable.	348	7·843	Pasture, &c.
297	4·600	Rough pasture, &c.	349	2·404	Water.
298	2·183	Foreshore.	350	1·237	Rough pasture, &c.
299	·705	Foreshore.	351	8·691	Arable.
300	·509	Road.	352	9·816	Arable.
301	2·563	Stackyard.	353	13·678	Arable.
302	·529	Rough pasture.	354	16·306	Arable.
303	·664	Mill dam.	355	14·840	Arable.
304	1·117	Arable, &c.	356	16·281	Arable.
305	21·011	Foreshore.	357	1·141	Wood.
306	2·364	Rough pasture, &c.	358	·891	Road.
307	19·392	Arable, &c.	359	4·551	Arable.
308	·818	Road.	360	1·064	Wood.
309	10·554	Pasture, house, &c.	361	·752	Road.
310	1·305	Farmsteading, &c.	362	13·546	Arable.
311	·724	Houses, gardens, &c.	363	1·096	Wood.
312	·478	Road.	364	7·766	Arable.
313	15·858	Arable.	365	1·298	Wood.
314	·731	Road.	366	20·557	Arable.
315	·450	Road.	367	14·957	Arable.
316	15·378	Arable.			
317	2·734	Pasture.			
318	1·973	Rough pasture, &c.			

PARISH OF THURSO.

No. on Plan.	Area in Acres.	Remarks.	No. on Plan.	Area in Acres.	Remarks.
368	1·577	Road.	419	2·579	Arable, &c.
369	13·622	Arable.	420	4·129	Arable, &c.
370	10·148	Arable.	421	11·434	Arable, &c.
371	10·865	Arable.	422	·493	Houses, gardens, &c.
372	15·873	Arable.	423	7·365	Arable.
373	14·107	Arable.	424	18·532	Rough pasture, &c.
374	·847	Wood.	425	10·835	Pasture, houses, &c.
375	11·357	Arable.	426	1·490	Arable.
376	1·945	Road.	427	7·405	Rough pasture, &c.
377	20·411	Arable, &c.	428	33·704	Rough pasture, &c.
378	16·004	Arable, &c.	429	·618	Arable, house, and garden.
379	2·966	Road.	430	55·668	Rough pasture, &c.
380	2·325	Rough pasture.	431	1·704	Pasture.
381	6·023	Arable.	432	14·062	Rough pasture, &c.
382	12·702	Arable.	433	11·368	House, rough pasture, garden, &c.
383	9·958	Arable.	434	10·799	Rough pasture, &c.
384	28·849	Arable, &c.	435	23·084	Rough pasture, &c.
385	4·026	Rough pasture.	436	7·540	Rough pasture, &c.
386	·535	Houses, garden, &c.	437	·648	Arable.
387	1·255	Arable.	438	10·868	Pasture, &c.
388	3·722	Arable.	439	7·585	Pasture, &c.
389	·776	Houses, rough pasture, garden, &c.	440	5·569	Rough pasture, &c.
390	·585	Houses, gardens, &c.	441	·641	Pasture, &c.
391	3·919	Arable.	442	19·913	Rough pasture, &c.
392	·462	Road.	443	67·728	Rough pasture, &c.
393	14·960	Arable.	444	·281	Arable, house, &c.
394	11·326	Arable, &c.	445	99·357	Rough pasture, &c.
395	9·898	Arable.	446	4·249	Pasture, &c.
396	1·583	Road.	447	1·911	Rough pasture.
397	15·062	Arable.	448	4·306	Rough pasture, &c.
398	1·762	Road.	449	1·907	Arable, &c.
399	10·013	Arable.	450	2·773	Arable.
400	10·242	Arable.	451	2·872	Arable, &c.
401	18·761	Arable.	452	1·425	Arable.
402	10·101	Arable.	453	1·729	Arable.
403	40·460	Arable, &c.	454	1·732	Arable, &c.
404	8·049	Arable.	455	1·107	Arable, &c.
405	1·077	Rough pasture, &c.	456	2·235	Rough pasture, &c.
406	·571	Houses, yards, &c.	457	6·271	Rough pasture, &c.
407	1·854	Arable.	458	104·215	Rough pasture, &c.
408	·334	Stackyard.	459	1·437	Rough pasture.
409	2·339	Arable.	460	5·674	Arable, house, garden, &c.
410	·380	Rough pasture, &c.	461	3·601	Arable.
411	8·616	Arable.	462	8·176	Arable, &c.
412	·882	Arable, &c.	463	·939	House, rough pasture, garden, &c.
413	·373	Rough pasture, &c.	464	·416	Rough pasture.
414	·652	Houses, garden, &c.	465	2·057	Arable.
415	1·943	Arable.	466	2·126	Arable.
416	2·855	Arable.			
417	2·638	Arable, &c.			
418	10·803	Arable.			

## PARISH OF THURSO.

No. on Plan.	Area in Acres.	Remarks.	No. on Plan.	Area in Acres.	Remarks.
467	13.946	Arable.	516	8.383	Arable, &c.
468	16.312	Arable, &c.	517	12.030	Arable, &c.
469	11.199	Arable, &c.	518	57.239	Arable.
470	11.055	Arable, &c.	519	5.435	Arable, &c.
471	9.392	Arable.	520	25.301	Arable.
472	3.915	Arable, &c.	521	38.321	Arable.
473	4.695	Arable, &c.	522	.753	Houses, garden, &c.
474	2.578	Rough pasture, &c.	523	2.005	Road.
475	3.118	Arable, &c.	524	24.189	Arable, &c.
476	10.177	Arable, &c.	525	23.235	Arable, &c.
477	6.711	Road.	526	16.615	Arable, &c.
478	.775	Houses, garden, &c.	527	27.026	Arable and stream.
479	.365	Stackyard.	528	4.245	Road.
480	10.717	Arable.	529	.667	Houses, garden, &c.
481	291.405	Rough pasture and streams.	530	.160	Water.
482	7.729	Rough pasture.	531	1.394	Rough pasture, &c.
483	.662	Rough pasture.	532	2.914	Arable.
484	1.314	Rough pasture.	533	22.291	Arable.
485	264.526	Streams, rough pasture, &c.	534	5.244	Road.
486	1.511	Rough pasture, &c.	535	45.531	Arable.
487	36.842	Arable.	536	26.129	Arable, &c.
488	51.031	Arable.	537	1.569	Rough pasture, &c.
489	.690	Rough pasture, &c.	538	15.330	Arable.
490	.814	Road.	539	1.375	Pasture.
491	3.366	Arable.	540	15.717	Furze, &c.
492	.181	House, yard, &c.	541	14.094	Arable.
493	24.165	Arable, &c.	542	7.790	Arable, &c.
494	29.005	Arable, &c.	543	17.438	Arable, &c.
495	10.912	Rough pasture, &c.	544	2.775	Houses, rough pasture, &c.
496	7.889	Road.	545	23.753	Arable.
497	.292	House, garden, &c.	546	17.874	Arable.
498	43.267	Arable, &c.	547	1.223	Farmsteading.
499	5.697	Arable, &c.	548	.745	Stackyard.
500	2.940	Arable, &c.	549	6.900	Arable, &c.
501	7.546	Arable, &c.	550	.269	Mill dam.
502	.429	Arable, &c.	551	12.329	Arable, &c.
503	.647	Arable, house, &c.	552	14.248	Arable and road.
504	1.059	Arable, &c.	553	5.393	Arable, &c.
505	.397	Rough pasture, &c.	554	1.152	House, rough pasture, &c.
506	.918	Rough pasture, &c.	555	2.979	Arable.
507	4.181	Arable, houses, garden, &c.	556	20.707	Arable.
508	14.806	Arable, &c.	557	16.769	Arable, &c.
509	40.940	Arable, &c.	558	15.361	Arable and road.
510	.926	Road.	559	2.251	Arable and road.
511	40.600	Arable, &c.	560	12.606	Arable, &c.
512	15.772	Arable.	561	5.358	Arable.
513	16.437	Arable.	562	4.082	Arable.
514	.676	Rough pasture, &c.	563	2.242	Arable.
515	.639	Rough pasture.	564	1.915	Rough pasture, &c.
			565	63.259	Foreshore.



PARISH OF THURSO.

No. on Plan.	Area in Acres.	Remarks.	No. on Plan.	Area in Acres.	Remarks.
566	1·050	Arable.	616	3·719	Houses, gardens, &c.
567	·853	Pasture.	617	1·040	Houses and yards.
568	·850	Houses, yards, &c.	618	7·054	Rough pasture, &c.
569	·449	Stackyard, &c.	619	76·311	Foreshore.
570	6·082	Arable, &c.	620	17·526	Arable, &c.
571	·110	Houses, garden, &c.	621	·400	Mill dam.
572	·496	Pasture.	622	·644	Road.
573	·744	House, garden, yard, &c.	623	·332	Road.
574	1·396	Arable and road.	624	18·916	Arable.
575	·732	Arable.	625	·750	Road.
576	1·380	Pasture.	626	18·773	Arable.
577	3·327	Arable, &c.	627	15·980	Arable.
578	·288	Road.	628	1·380	Road.
579	·249	Road.	629	12·935	Arable.
580	4·094	Arable.	630	7·372	Arable.
581	1·009	Road.	631	21·501	Arable.
582	·781	Pasture.	632	·990	Road.
583	3·061	Pasture, &c.	633	2·696	Arable.
584	3·998	Pasture, &c.	634	1·215	Houses, gardens, &c.
585	·862	Road.	635	·346	Stackyard.
586	5·421	Arable.	636	4·902	Arable.
587	3·312	Arable.	637	9·056	Arable, &c.
588	1·357	Arable.	638	8·558	Arable, &c.
589	·250	Pasture and house.	639	17·675	Arable.
590	·545	Road.	640	1·057	Road.
591	·124	House and garden.	641	20·935	Arable.
592	·451	House and yard.	642	30·237	Arable, &c.
593	·217	House, gardens, &c.	643	11·285	Arable, &c.
594	·809	Yard, &c.	644	26·348	Arable, house, &c.
595	3·387	Rough pasture.	645	20·997	Arable, &c.
596	4·303	Ornamental ground.	646	30·209	Pasture, &c.
597	3·452	Arable, &c.	647	·205	Water.
598	5·020	Arable.	648	1·018	Pasture, &c.
599	5·017	Arable, &c.	649	33·493	Arable.
600	1·023	Houses, yards, garden, &c.	650	18·067	Arable.
601	10·520	Arable.	651	22·267	Arable.
602	9·022	Arable.	652	1·453	Road.
603	15·002	Arable, &c.	653	1·454	Arable, houses, and garden.
604	1·392	Road.	654	2·980	Wood.
605	19·457	Tidal water.	655	2·338	Wood.
606	4·100	Houses, yards, &c.	656	6·295	Arable.
607	3·789	Rough pasture, &c.	657	15·442	Wood.
608	·754	Ornamental ground.	658	1·545	Rough pasture and trees.
609	3·638	Wood.	659	16·319	Arable and trees.
610	23·848	Arable.	660	·872	Wood.
611	3·915	Road.	661	·133	House and garden.
612	14·012	Arable.	662	19·374	Arable.
613	16·729	Arable.	663	16·171	Arable, &c.
614	6·805	Arable.	664	9·002	Arable.
615	6·034	Houses, gardens, &c.	665	8·599	Arable.

No. on Plan.	Area in Acres.	Remarks.	No. on Plan.	Area in Acres.	Remarks.
666	6·391	Arable, &c.	715	9·040	Arable.
666a	·596	Road.	716	·481	Houses, gardens, &c.
667	·811	Arable, &c.	717	2·778	Arable.
668	·225	Mill dam.	718	2·973	Arable.
669	1·035	Houses, garden, &c.	719	·888	Houses, arable, garden, &c.
670	9·853	Arable, &c.	720	4·034	Arable.
671	7·902	Arable.	721	9·040	Arable.
672	·376	House, gardens, &c.	722	·577	Rough pasture.
673	10·973	Arable, &c.	723	7·070	Arable.
674	1·717	Road.	724	1·519	Rough pasture.
675	31·683	Arable, &c.	725	1·219	Pasture.
676	1·486	Houses, yards, gardens, &c.	726	·685	Houses, yard, garden, &c.
677	5·761	Rough pasture, &c.	727	·591	Houses, yard, &c.
678	9·679	Arable, &c.	728	31·738	Arable, &c.
679	1·738	Rough pasture.	729	·998	Arable.
680	10·114	Arable, &c.	730	4·139	Arable.
681	·903	Rough pasture.	731	·326	Rough pasture, &c.
682	5·543	Arable.	732	·623	Arable.
683	15·697	Rough pasture.	733	1·126	Houses, yard, &c.
684	1·966	Arable.	734	5·208	Arable.
685	11·062	Arable, garden, &c.	735	9·124	Arable.
686	1·835	Rough pasture.	736	10·067	Arable, &c.
687	1·227	Marsh.	737	1·261	Road.
688	12·875	Rough pasture.	738	20·876	Arable.
689	·502	Water.	739	·306	Houses, garden, &c.
690	·802	Rough pasture.	740	1·623	Arable.
691	·548	Furze.	741	·552	Arable.
692	17·334	Arable, &c.	742	1·125	Houses, garden, &c.
693	7·850	Road.	743	30·277	Arable, &c.
694	·381	Road.	744	2·005	Road.
695	6·753	Arable.	745	11·967	Arable.
696	8·136	Arable, &c.	746	·160	House, gardens, &c.
697	6·162	Arable, &c.	747	19·498	Arable, &c.
698	3·143	Arable, &c.	748	4·114	Arable, &c.
699	6·686	Arable.	749	·420	Houses, garden, &c.
700	·592	Houses, gardens, &c.	750	10·181	Arable, &c.
701	7·471	Arable.	751	14·576	Arable, &c.
702	·402	Marsh.	752	32·890	Arable, &c.
703	·272	Water.	753	19·924	Arable, house, &c.
704	1·221	Rough pasture.	754	12·825	Arable, &c.
705	17·376	Arable.	755	4·298	Arable.
706	·390	Marsh, &c.	756	7·459	Arable, &c.
707	6·984	Arable, house, &c.	757	2·150	Arable, &c.
708	6·826	Arable, &c.	758	4·021	Arable, &c.
709	1·078	Arable, &c.	759	1·355	Arable.
710	·548	House, garden, &c.	760	·826	Arable.
711	·950	Pasture.	761	5·252	Arable.
712	6·847	Arable, &c.	762	5·001	Arable, &c.
713	21·905	Arable, house, &c.	763	6·252	Arable, &c.
714	·302	House, rough pasture, and garden.	764	·246	Houses, garden, &c.

PARISH OF THURSO.

No. on Plan.	Area in Acres.	Remarks.	No. on Plan.	Area in Acres.	Remarks.
765	.760	Houses, rough pasture, &c.	812	13.377	Rough pasture and road.
766	.887	Rough pasture, &c.	813	3.652	Houses, rough pasture, &c.
767	10.393	Arable, &c.	814	8.142	Rough pasture.
768	.206	House, garden, &c.	815	7.973	Rough pasture.
769	27.999	Arable, &c.	816	13.523	Rough pasture, &c.
770	.579	Houses, yards, &c.	817	3.022	Rough pasture.
771	31.743	Arable, &c.	818	186.280	Rough pasture, &c.
771a	1.180	Road.	819	.410	Marsh.
772	10.774	Arable, &c.	820	.116	Water.
773	1.912	Arable, &c.	821	.525	Arable.
774	3.175	Arable, &c.	822	3.449	Arable, house, gardens, &c.
775	33.257	Arable and road.	823	37.065	Rough pasture, &c.
776	5.278	Pasture.	824	35.224	Rough pasture, &c.
777	2.181	Pasture, &c.	825	10.343	Arable, rough pasture, &c.
778	17.102	Arable.	826	.466	House, rough pasture, garden, &c.
779	3.412	Pasture.	827	.447	Arable and rough pasture.
780	9.842	Pasture, &c.	828	153.524	Rough pasture and stream.
781	.537	Rough pasture.	829	3.485	Arable, &c.
782	1.269	Pasture.	830	1.338	Arable, house, garden, &c.
783	18.759	Arable.	831	84.416	Rough pasture, &c.
784	13.774	Arable.	832	3.729	Rough pasture, &c.
785	90.953	Rough pasture, &c.	833	.653	Rough pasture, &c.
786	1.718	Water.	834	.709	Road.
787	27.224	Rough pasture, &c.	835	4.688	Arable.
788	1.284	Water.	836	16.507	Rough pasture.
789	30.212	Arable.	837	9.716	Arable.
790	7.737	Arable.	838	.333	Rough pasture.
791	19.711	Arable, &c.	839	1.347	Arable, houses, &c.
792	9.137	Arable.	840	.999	Rough pasture, &c.
793	20.131	Arable.	841	4.498	Arable, stream, &c.
794	.968	Rough pasture, &c.	842	4.061	Arable.
795	4.939	Rough pasture, &c.	843	.401	Houses, garden, &c.
796	12.372	Road.	844	7.479	Arable.
797	1.875	Stackyard.	845	5.620	Arable.
798	1.444	Farmsteading, &c.	846	1.216	Arable, house, &c.
799	13.435	Arable.	847	1.114	Rough pasture.
800	5.345	Arable, rough pasture, &c.	848	2.620	Rough pasture.
801	24.568	Arable.	849	5.994	Rough pasture, &c.
802	.209	Arable.	850	6.420	Arable, house, &c.
803	7.670	Arable, &c.	851	.736	Road.
804	.465	House, garden, &c.	852	5.013	Arable.
805	.155	Mill dam.	853	8.913	Arable, &c.
806	11.921	Arable.	854	.583	Road.
807	.190	Mill dam.	855	10.534	Arable, house, &c.
808	25.992	House, rough pasture, &c.			
809	208.110	Rough pasture, &c.			
810	.672	House, rough pasture, &c.			
811	2.219	Rough pasture, &c.			

No. on Plan.	Area in Acres.	Remarks.	No. on Plan.	Area in Acres.	Remarks.
856	1·620	Road.	906	5·851	Arable, &c.
857	10·315	Arable.	907	5·905	Arable, &c.
858	·362	House, garden, &c.	908	11·024	Arable, &c.
859	2·831	Arable.	909	·554	Houses, yards, &c.
860	7·924	Arable, &c.	910	·452	Road.
861	14·635	Rough pasture, &c.	911	7·725	Arable.
862	·589	Houses, garden, &c.	912	3·325	Arable.
863	2·745	Rough pasture, &c.	913	6·986	Arable, &c.
864	5·686	Arable.	914	·953	Road.
865	4·622	Arable.	915	·361	Houses, garden, &c.
866	4·858	Arable, &c.	916	8·425	Arable.
867	4·776	Arable, &c.	917	6·254	Arable.
868	·096	Water.	918	·981	Arable.
869	5·455	Arable.	919	1·831	Arable.
870	·233	Houses, garden, &c.	920	·950	Rough pasture and road.
871	1·302	Road.	921	3·378	Rough pasture, &c.
872	5·368	Arable.	922	·115	Water.
873	·326	Houses, yard, &c.	923	·568	Houses, rough pasture, &c.
874	6·141	Arable and road.	924	8·470	Rough pasture, &c.
875	5·043	Arable.	925	·876	Arable.
876	3·659	Rough pasture, &c.	926	2·435	Rough pasture and stream.
877	1·441	Rough pasture, &c.	927	4·553	Arable.
878	2·397	Road.	928	7·148	Stream, rough pasture, &c.
879	7·227	Arable.	929	1·024	Arable and rough pasture.
880	2·663	Arable.	930	·112	Water.
881	3·448	Arable.	931	1·835	Rough pasture, &c.
882	3·327	Arable.	932	2·316	Arable, &c.
883	1·561	Rough pasture and arable.	933	4·298	Arable and road.
884	1·767	Arable.	934	·399	Houses, garden, &c.
885	·626	Rough pasture.	935	1·747	Arable, &c.
886	7·231	Arable.	936	1·903	Arable and road.
887	1·740	Road.	937	3·682	Arable, &c.
888	5·476	Rough pasture, &c.	938	4·775	Arable, &c.
889	5·272	Arable.	939	1·309	Arable, houses, garden, &c.
890	·330	Houses, rough pasture, &c.	940	1·834	Arable, &c.
891	9·824	Arable.	941	4·371	Arable and rough pasture.
892	3·704	Arable.	942	7·984	Arable.
893	6·584	Arable, &c.	943	3·699	Arable.
894	1·214	Road.	944	23·254	Arable, house, &c.
895	5·122	Arable.	945	2·615	Arable and rough pasture.
896	5·395	Arable, &c.	946	1·101	Arable, &c.
897	·235	Rough pasture, &c.	947	2·873	Arable, &c.
898	1·518	Arable, &c.	948	·270	Arable.
899	7·937	Arable, &c.	949	·811	Rough pasture.
900	10·230	Arable.			
901	5·218	Arable.			
902	4·084	Arable.			
903	·358	Road.			
904	13·956	Arable.			
905	4·652	Arable, &c.			

No. on Plan.	Area in Acres.	Remarks.	No. on Plan.	Area in Acres.	Remarks.
950	·507	Rough pasture and house.	993	·600	Houses, rough pasture, garden, &c.
951	4·168	Rough pasture.	994	·383	Rough pasture, &c.
952	1·763	Rough pasture.	995	·922	Arable, &c.
953	6·876	Arable, &c.	996	·275	Rough pasture.
954	2·203	Rough pasture, &c.	997	7·018	Arable.
955	1·043	Rough pasture.	998	1·829	Rough pasture.
956	17·497	Arable.	999	3·258	Arable, &c.
957	2·112	Arable.	1000	11·887	Arable, &c.
958	9·307	Arable.	1001	3·294	Rough pasture.
959	4·835	Arable.	1002	5·338	Arable, house, &c.
960	·472	Houses, garden, &c.	1003	4·193	Arable and rough pasture.
961	10·359	Arable, &c.	1004	·578	Road.
962	4·638	Rough pasture and stream.	1005	2·575	Arable.
963	17·729	Arable and houses.	1006	2·871	Arable.
964	·787	Rough pasture.	1007	2·683	Arable.
965	5·578	Arable, &c.	1008	11·833	Arable, &c.
966	3·149	Arable.	1009	3·243	Arable.
967	·373	Rough pasture.	1010	2·888	Arable.
968	12·096	Rough pasture.	1011	2·232	Rough pasture.
969	5·052	Arable, &c.	1012	16·958	Arable, &c.
970	5·030	Rough pasture, &c.	1013	4·235	Arable.
970a	·510	Water.	1014	2·059	Arable and rough pasture.
971	1·854	Rough pasture, &c.	1015	7·359	Arable, houses, &c.
972	·964	Arable.	1016	5·310	Arable.
973	2·584	Arable, &c.	1017	·244	Road.
974	3·788	Arable, houses, &c.	1018	·306	Yards and garden.
975	2·903	Arable and rough pasture.	1019	·216	Rough pasture.
976	2·728	Arable.	1020	1·820	Arable.
977	2·458	Arable.	1021	2·326	Arable.
978	3·562	Rough pasture.	1022	9·794	Arable.
979	7·442	Arable.	1023	5·772	Arable.
980	4·145	Rough pasture.	1024	4·887	Road.
981	1·004	Arable.	1025	12·703	Arable.
982	·603	Arable and shed.	1026	3·407	Arable.
983	14·657	Rough pasture, &c.	1027	·902	Rough pasture.
983a	·166	Water.	1028	8·335	Arable, &c.
984	·823	Arable, &c.	1029	1·201	Arable, houses, &c.
985	1·134	Arable and rough pasture.	1030	7·621	Quarries, &c.
986	1·390	Arable.	1031	·343	Rough pasture, &c.
987	·920	Houses, rough pasture, and garden.	1032	7·686	Arable, &c.
988	3·027	Loch.	1033	7·470	Quarries, &c.
989	114·032	Rough pasture, house, garden, &c.	1034	21·329	Arable.
989a	·130	Water.	1035	3·663	Houses, rough pasture, &c.
990	4·193	Rough pasture, &c.	1035a	·180	Water.
991	4·698	Arable, house, &c.	1036	·730	Rough pasture, &c.
992	10·321	Arable, &c.	1037	1·158	Arable.
			1038	1·039	Houses, rough pasture, &c.

No. on Plan.	Area in Acres.	Remarks.	No. on Plan.	Area in Acres.	Remarks.
1039	2.278	Arable and road.	1085	3.884	Pasture.
1040	9.275	Arable.	1086	.440	Furze, &c.
1041	1.845	Arable.	1087	.834	Furze, &c.
1042	1.955	Arable.	1088	11.846	Arable.
1043	.823	Rough pasture.	1089	9.042	Arable.
1044	1.656	Arable.	1090	9.652	Arable.
1045	2.630	Arable, &c.	1091	1.175	Rough pasture, &c.
1046	7.739	Arable.	1092	10.367	Arable.
1047	4.887	Arable.	1093	.382	House, rough pasture, and ruin.
1048	2.041	Rough pasture.	1094	.605	Marsh.
1049	2.407	Rough pasture.	1095	.715	Houses, yards, &c.
1050	3.670	Arable.	1096	15.941	Arable, &c.
1051	7.131	Arable, &c.	1097	18.342	Arable.
1052	5.217	Arable, &c.	1098	11.241	Arable.
1053	16.390	Rough pasture, &c.	1099	12.712	Arable.
1054	2.917	Pasture.	1100	1.404	Road.
1055	6.075	Arable.	1101	.453	Road.
1056	17.502	Arable, &c.	1102	1.254	Stackyard, house, &c.
1056a	.110	Water.	1103	1.856	Houses, gardens, &c.
1057	19.175	Arable.	1104	12.709	Arable.
1058	.587	Loch.	1105	22.065	Arable, &c.
1059	15.747	Arable, &c.	1106	15.962	Arable.
1060	1.199	Houses, yard, gardens, &c.	1107	14.399	Arable.
1061	1.236	Arable.	1108	14.874	Arable.
1062	2.569	Rough pasture.	1109	13.304	Arable.
1063	5.477	Arable.	1110	.899	Road.
1064	3.288	Rough pasture.	1111	1.177	Furze.
1065	1.279	Rough pasture and furze.	1112	11.350	Arable.
1066	3.419	Arable, &c.	1113	8.116	Arable, &c.
1067	5.232	Furze, &c.	1114	1.148	Rough pasture and stream.
1068	50.427	Rough pasture, &c.	1115	34.424	Arable and road.
1068a	.128	Water.	1116	12.787	Arable.
1069	2.699	Furze, &c.	1117	1.202	Road.
1070	5.284	Arable.	1118	12.813	Arable.
1071	5.273	Arable, &c.	1119	1.462	Rough pasture.
1072	13.717	Arable, &c.	1120	6.941	Pasture.
1073	.215	Water.	1121	.862	Rough pasture.
1074	85.748	Rough pasture, &c.	1122	1.880	Pasture, &c.
1075	1.045	Rough pasture, &c.	1123	.620	Rough pasture.
1076	9.180	Pasture.	1124	9.200	Arable, &c.
1077	7.603	Pasture and stream.	1125	.592	Houses, garden, &c.
1078	12.090	Arable.	1126	.352	Houses, yard, &c.
1079	3.617	Arable.	1127	.906	Furze, &c.
1080	17.945	Arable.	1128	48.384	Arable, &c.
1081	1.034	Road.	1129	2.812	Arable.
1082	16.408	Arable.	1130	1.322	Arable.
1083	11.097	Rough pasture.	1131	1.262	Rough pasture, &c.
1084	10.894	Arable and rough pasture.	1132	1.207	Houses, gardens, &c.
			1133	.849	Arable.

No. on Plan.	Area in Acres.	Remarks.	No. on Plan.	Area in Acres.	Remarks.
1134	5·258	Rough pasture, &c.	1176	·829	Houses, gardens, &c.
1135	4·419	Rough pasture, furze, &c.	1177	4·910	Arable.
1136	·645	Arable and road.	1178	12·223	Arable.
1137	·971	Arable.	1179	14·356	Arable, &c.
1138	1·507	Houses, rough pasture, garden, &c.	1180	7·479	Arable, rough pasture, &c.
1139	16·251	River Thurso (part of).	1181	7·593	Road.
1140	·174	Island (rough pasture).	1182	10·076	Arable, &c.
1141	·316	Island (rough pasture).	1183	20·844	Arable.
1142	·137	Island (rough pasture).	1184	24·175	Arable.
1143	14·160	Pasture, &c.	1185	12·025	Arable.
1144	·369	Pond.	1186	4·145	Pasture, &c.
1145	1·726	Houses, yard, &c.	1187	1·895	Arable.
1146	1·245	Rough pasture and stream.	1188	2·240	Road.
1147	2·490	Pasture.	1189	11·637	Arable.
1148	1·703	Rough pasture, &c.	1190	14·278	Arable.
1149	3·732	Stream, rough pasture, &c.	1191	1·837	Road.
1150	4·824	Cemetery.	1192	13·226	Arable.
1151	2·548	Furze, &c.	1193	1·749	Road.
1152	3·493	River Thurso (part of).	1194	24·967	Arable.
1153	2·708	Furze, house, &c.	1195	20·413	Arable, &c.
1154	1·974	Pasture.	1196	·738	Furze.
1155	1·801	Pasture, &c.	1197	10·426	Arable, &c.
1156	·912	Rough pasture.	1198	8·490	Arable, &c.
1157	1·007	Rough pasture, &c.	1199	4·811	Furze, rough pasture, &c.
1158	1·749	Rough pasture, &c.	1200	·575	Road.
1159	·663	Rough pasture.	1201	6·325	Arable.
1160	1·273	Rough pasture, &c.	1202	·402	Road.
1161	17·607	Arable.	1203	11·033	Arable.
1162	8·195	Arable.	1204	·760	Furze.
1163	·525	Road.	1205	·760	Furze.
1164	10·958	Arable.	1206	1·049	Furze.
1165	19·003	Arable, &c.	1207	4·408	Pasture.
1166	·389	Road.	1208	·552	Road.
1167	·373	Houses, gardens, &c.	1209	·906	Houses, yards, &c.
1168	10·445	Arable, &c.	1210	·926	House, yards, &c.
1169	16·003	Arable.	1211	13·108	Arable.
1170	·598	Road.	1212	·337	Rough pasture.
1171	5·928	Arable.	1213	16·603	Arable.
1172	2·496	Arable.	1214	7·808	Arable, &c.
1173	1·889	Houses, yards, gardens, &c.	1215	·654	Houses, rough pasture, garden, &c.
1174	·500	Stackyard.	1216	5·773	Arable.
1175	1·491	Pasture, &c.	1217	5·592	Arable, &c.
			1218	6·246	Arable.
			1219	2·768	Arable, &c.
			1220	1·429	Arable, &c.
			1221	·416	House, rough pasture, garden, &c.
			1222	1·138	Rough pasture.
			1223	8·024	Arable, &c.
				1·667	Road.

No. on Plan.	Area in Acres.	Remarks.	No. on Plan.	Area in Acres.	Remarks.
1224	·347	House, rough pasture, &c.	1272	6·468	Arable.
1225	3·782	Arable, &c.	1273	·663	Rough pasture, &c.
1226	4·468	Arable, &c.	1274	·475	Rough pasture.
1227	11·916	Arable, &c.	1275	2·039	Arable.
1228	14·137	Arable.	1276	8·488	Arable.
1229	16·387	Arable.	1277	·746	Houses, rough pasture, &c.
1230	·344	Rough pasture.	1278	4·986	Arable.
1231	12·143	Arable.	1279	10·001	Arable.
1232	·205	House, rough pasture, &c.	1280	9·140	Arable.
1233	12·360	Arable, &c.	1281	7·199	Arable.
1234	·237	Rough pasture.	1282	·980	Houses, yards, &c.
1235	2·847	Arable.	1283	5·234	Arable.
1236	4·119	Arable, &c.	1284	1·077	Pasture.
1237	9·425	Arable.	1285	·779	Road.
1238	·467	Rough pasture.	1286	8·963	Arable.
1239	12·350	Arable.	1287	15·748	Arable, &c.
1240	3·234	Road.	1288	3·830	Arable, &c.
1241	3·857	Arable.	1289	4·697	Arable, &c.
1242	3·997	Arable.	1290	6·073	Arable, &c.
1243	21·909	Arable.	1291	3·543	Arable, &c.
1244	1·314	Road.	1292	2·342	Arable, house, &c.
1245	11·445	Arable.	1293	1·118	Arable.
1246	7·396	Arable.	1294	5·025	Arable, &c.
1247	8·503	Arable, &c.	1295	2·450	Arable.
1248	10·686	Arable.	1296	1·853	Rough pasture.
1249	10·235	Arable.	1297	1·781	Arable and rough pasture.
1250	10·284	Arable.	1298	2·255	Arable and rough pasture.
1251	7·061	Road.	1299	·934	Rough pasture.
1252	7·383	Arable.	1300	·579	Rough pasture.
1253	·429	Furze.	1301	3·651	Arable, &c.
1254	17·355	Arable.	1302	2·208	Rough pasture, &c.
1255	6·661	Arable, &c.	1303	15·688	Arable.
1256	1·769	Houses, rough pasture, &c.	1304	6·906	Arable.
1257	2·551	Arable, &c.	1305	·158	Houses, rough pasture, &c.
1258	·665	Houses, rough pasture, &c.	1306	·494	Houses, rough pasture, &c.
1259	5·609	Arable.	1307	·477	Houses, &c.
1260	11·111	Arable.	1308	8·760	Arable, &c.
1261	4·530	Arable.	1309	8·960	Arable, &c.
1262	4·635	Arable.	1310	10·172	Arable, &c.
1263	2·227	Rough pasture.	1311	2·578	Arable, &c.
1264	13·681	Arable, &c.	1312	11·035	Arable, &c.
1265	12·805	Arable, &c.	1313	9·202	Arable.
1266	4·205	Arable.	1314	·604	Rough pasture, &c.
1267	1·821	Rough pasture.	1315	2·171	Arable.
1268	12·138	Arable.	1316	·377	Pasture, houses, &c.
1269	1·948	Rough pasture.	1317	2·094	Arable.
1270	2·475	Rough pasture.	1318	10·148	Arable, &c.
1271	1·914	Pond.			



No. on Plan.	Area in Acres.	Remarks.	No. on Plan.	Area in Acres.	Remarks.
1319	1·133	Rough pasture.	1367	46·847	Arable.
1320	·790	Rough pasture.	1368	·377	Houses, rough pas- ture, &c.
1321	5·485	Arable.	1369	7·343	Arable, &c.
1322	16·464	Rough pasture, &c.	1370	·866	Arable.
1323	·437	Arable.	1371	·326	Houses, rough pas- ture, &c.
1324	·493	Arable.	1372	8·486	Arable.
1325	1·463	Arable, rough pas- ture, &c.	1373	1·200	Arable.
1326	1·665	Arable.	1374	3·768	Arable.
1327	5·793	Arable.	1375	·232	Houses, rough pas- ture, &c.
1328	11·067	Arable.	1376	6·193	Arable.
1329	1·527	Pasture.	1377	3·735	Arable.
1330	2·096	Arable.	1378	·576	Rough pasture.
1331	·770	Houses, yards, &c.	1379	2·919	Arable.
1332	4·873	Arable.	1380	1·205	Rough pasture.
1333	·615	Rough pasture.	1381	13·836	Arable.
1334	24·858	Arable.	1382	·252	Houses, rough pas- ture, &c.
1335	5·974	Arable.	1383	4·389	Arable.
1336	·416	Houses, rough pas- ture, &c.	1384	3·062	Arable, houses, &c.
1337	3·187	Arable, &c.	1385	·940	Arable.
1338	1·689	Arable.	1386	5·053	Arable, &c.
1339	3·360	Pasture.	1387	·458	Arable, house, yard, &c.
1340	1·728	Arable.	1388	8·953	Arable and road.
1341	1·287	Rough pasture.	1389	·351	Rough pasture.
1342	3·711	Arable.	1390	2·839	Arable, &c.
1343	13·775	Rough pasture.	1391	13·162	Rough pasture.
1344	2·500	Arable.	1392	12·988	Arable.
1345	5·879	Arable.	1393	15·921	Arable.
1346	3·156	Arable.	1394	10·467	Arable.
1347	5·461	Arable.	1395	18·483	Arable.
1348	4·391	Rough pasture.	1396	·476	Road.
1349	·555	Arable.	1397	5·270	Arable.
1350	·592	Rough pasture.	1398	1·071	Arable.
1351	23·478	Arable, houses, &c.	1399	·890	Stackyard.
1352	5·825	Arable.	1400	·517	Pasture, houses, &c.
1353	5·837	Arable.	1401	·311	Rough pasture.
1354	·709	Road.	1402	·461	Arable.
1355	·416	Houses, rough pas- ture, &c.	1404	3·607	Rough pasture.
1356	10·377	Arable, &c.	1405	1·916	Arable.
1357	17·480	Arable, &c.	1406	4·619	Rough pasture, &c.
1358	1·388	Road.	1407	1·911	Arable.
1359	16·128	Arable.	1408	·824	Rough pasture.
1360	2·462	Arable.	1409	1·971	Rough pasture.
1361	·878	Houses, yards, gar- dens, &c.	1410	6·301	Arable, &c.
1362	6·085	Arable.	1411	1·003	Arable.
1363	6·625	Arable.	1412	18·445	Pasture.
1364	3·031	Arable.	1413	10·391	Rough pasture.
1365	·620	Rough pasture.	1414	16·345	Rough pasture.
1366	·865	Road.			

No. on Plan.	Area in Acres.	Remarks.	No. on Plan.	Area in Acres.	Remarks.
1415	2·513	Water.	1466	·533	Rough pasture.
1416	26·252	Rough pasture.	1467	·203	Pasture, &c.
1417	25·260	Arable.	1468	5·668	Rough pasture.
1418	42·098	Arable.	1469	1·591	Rough pasture.
1419	1·358	Road.	1470	13·741	Rough pasture.
1420	2·986	Pasture.	1471	2·506	Arable.
1421	10·707	Arable.	1472	11·684	Arable, &c.
1422	16·852	Arable.	1473	4·808	Arable, &c.
1423	28·078	Arable, &c.	1474	1·044	Rough pasture, &c.
1424	·816	Road.	1475	2·963	Arable.
1425	24·299	Arable.	1476	·331	Pasture, houses, &c.
1426	2·078	Arable.	1477	22·433	Rough pasture.
1427	12·587	Arable, rough pas- ture, &c.	1478	3·380	Rough pasture.
1428	2·149	Rough pasture.	1479	71·885	Pasture.
1429	4·648	Rough pasture.	1480	13·461	Arable.
1430	·248	Rough pasture.	1481	11·951	Arable.
1431	4·386	Rough pasture.	1482	14·144	Arable.
1432	1·892	Pasture.	1483	1·147	Pasture.
1433	4·235	Arable.	1484	·172	House and garden.
1434	1·398	Rough pasture, &c.	1485	1·128	Pasture, &c.
1435	39·947	Arable.	1486	17·812	Pasture, &c.
1436	29·948	Arable.	1487	6·238	Pasture.
1437	13·036	Rough pasture.	1488	7·033	Arable.
1438	·511	Arable.	1489	·645	Road.
1439	18·789	Rough pasture.	1490	1·002	Stackyard.
1440	26·819	Pasture.	1491	2·636	Houses, rough pas- ture, &c.
1441	·410	Rough pasture.	1492	·188	Mill dam.
1442	28·607	Arable.	1493	35·654	Arable.
1443	17·086	Arable.	1494	20·662	Arable.
1444	23·423	Arable.	1495	5·942	Pasture.
1445	17·637	Pasture.	1496	28·178	Pasture.
1446	2·124	Pasture.	1497	2·435	Rough pasture.
1447	16·475	Arable.	1498	·620	Houses, gardens, &c.
1448	1·225	Road.	1499	11·562	Arable.
1449	16·739	Arable.	1500	·199	Rough pasture and house.
1450	·799	Stackyard.	1501	·377	Arable.
1451	1·598	Farmsteading.	1502	3·897	Rough pasture.
1452	11·628	Arable.	1503	2·237	Pasture, &c.
1453	10·062	Pasture.	1504	1·619	Rough pasture, &c.
1454	10·100	Rough pasture.	1505	·662	Pasture, houses, &c.
1455	7·170	Rough pasture.	1506	6·156	Arable.
1456	10·497	Rough pasture.	1507	3·028	Arable.
1457	2·406	Rough pasture.	1508	4·053	Rough pasture, &c.
1458	5·988	Rough pasture.	1509	·684	Rough pasture.
1459	8·302	Pasture, &c.	1510	3·654	Arable, &c.
1460	11·323	Arable, &c.	1511	2·346	Arable.
1461	14·602	Arable.	1512	·643	Houses, yards, &c.
1462	13·669	Arable.	1513	·495	Pasture.
1463	17·396	Arable.	1514	7·911	Arable, &c.
1464	18·043	Arable.	1515	4·738	Pasture, &c.
1465	10·640	Arable.			

PARISH OF THURSO.

No. on Plan.	Area in Acres.	Remarks.	No. on Plan.	Area in Acres.	Remarks.
1516	20·677	Arable, &c.	1566	3·502	Rough pasture.
1517	13·709	Arable.	1567	·840	Houses, garden, &c.
1518	·835	Houses, garden, &c.	1568	·625	Road.
1519	5·759	Arable.	1569	6·409	Arable, &c.
1520	·971	Arable.	1570	7·280	Arable, &c.
1521	11·151	Arable.	1571	3·446	Arable, &c.
1522	14·689	Arable, &c.	1572	2·939	Arable.
1523	5·408	Arable, &c.	1573	·672	Houses, rough pas- ture, &c.
1524	43·107	Arable, &c.	1574	2·625	Arable.
1525	·505	Houses, garden, &c.	1575	10·488	Arable, &c.
1526	20·562	Arable.	1576	8·451	Arable.
1527	18·520	Arable.	1577	·520	Houses, garden, &c.
1528	5·826	Arable.	1578	6·770	Arable, &c.
1529	11·094	Arable, &c.	1579	·738	Rough pasture.
1530	15·420	Arable, &c.	1580	14·380	Arable, &c.
1531	·387	Houses, garden, &c.	1581	11·741	Arable.
1532	4·687	Arable.	1582	·323	Houses, &c.
1533	·112	House, &c.	1583	7·476	Arable.
1534	5·917	Arable, &c.	1584	1·166	Houses, yards, &c.
1535	8·936	Arable.	1585	6·317	Arable.
1536	1·398	Road.	1586	7·114	Arable.
1537	3·570	Rough pasture.	1587	6·333	Arable, &c.
1538	3·384	Rough pasture.	1588	3·885	Arable.
1539	8·037	Arable, &c.	1589	·680	Houses, rough pas- ture, &c.
1540	5·243	Arable.	1590	3·823	Arable, &c.
1541	3·830	House, rough pasture, &c.	1591	3·551	Arable, &c.
1542	8·654	Arable, &c.	1592	7·754	Arable, &c.
1543	3·113	Rough pasture, &c.	1593	9·177	Arable, &c.
1544	3·869	Arable.	1594	·403	Rough pasture.
1545	2·364	Arable.	1595	1·552	Rough pasture, &c.
1546	·921	Arable.	1596	1·829	Rough pasture, &c.
1547	1·153	Houses, rough pas- ture, &c.	1597	·906	Rough pasture.
1548	·757	Arable.	1598	2·959	Arable, &c.
1549	1·721	Rough pasture.	1599	7·249	Arable.
1550	2·325	Arable.	1600	·492	Rough pasture.
1551	13·105	Arable.	1601	188·271	Rough pasture, &c.
1552	1·547	Rough pasture.	1602	2·785	Rough pasture.
1553	1·076	Road.	1603	9·966	Arable.
1554	2·306	Arable, &c.	1604	·534	House, rough pas- ture, &c.
1555	1·512	Rough pasturc.	1605	6·276	Arable, &c.
1556	1·751	Arable, &c.	1606	1·573	Rough pasture.
1557	·428	Houses, garden, &c.	1607	10·249	Arable, &c.
1558	8·245	Arable, &c.	1608	·144	House, &c.
1559	1·032	Rough pasturc.	1609	5·560	Arable, &c.
1560	·457	Rough pasture.	1610	4·101	Arable, &c.
1561	2·819	Arable, &c.	1611	·236	House, garden, &c.
1562	5·817	Arable.	1612	4·149	Arable.
1563	1·151	Rough pasture.	1613	1·785	Rough pasture.
1564	3·827	Rough pasture.	1614	1·654	Arable.
1565	2·145	Arable.			

No. on Plan.	Area in Acres.	Remarks.	No. on Plan.	Area in Acres.	Remarks.
1615	·415	Houses, garden, &c.	1666	15·978	Arable, &c.
1616	16·286	Road.	1667	4·002	Arable.
1617	11·590	Arable, &c.	1668	·853	Road.
1618	5·901	Arable.	1669	24·623	Arable, &c.
1619	3·012	Rough pasture.	1670	2·546	Arable.
1620	6·644	Arable, &c.	1671	2·181	Arable.
1621	1·205	Houses, rough pas- ture, &c.	1672	·175	Houses, garden, &c.
1622	8·924	Arable.	1673	37·826	Arable.
1623	7·427	Arable.	1674	·907	Stackyard.
1624	1·416	Rough pasture.	1675	·148	Mill dam.
1625	8·048	Rough pasture, &c.	1676	·805	Stackyard.
1626	1·783	Rough pasture, &c.	1677	·657	Farmsteading, &c.
1627	1·738	Rough pasture, &c.	1678	5·242	Arable.
1628	·720	Rough pasture, &c.	1679	12·276	Arable.
1629	4·212	Arable.	1680	·262	Arable and house.
1630	7·234	Arable.	1681	·152	House, garden, &c.
1631	3·698	Arable.	1682	7·717	Arable.
1632	4·002	Arable.	1683	13·649	Arable, &c.
1633	8·876	Arable.	1684	14·880	Arable.
1634	17·882	Arable, &c.	1685	4·739	Road.
1635	5·255	Arable.	1686	22·374	Arable.
1636	·640	Arable, houses, &c.	1687	·494	Furze.
1637	3·969	Arable, &c.	1688	27·228	Arable, &c.
1638	2·948	Arable, &c.	1689	1·751	Arable, &c.
1639	·834	Arable, houses, &c.	1690	11·315	Arable, &c.
1640	8·303	Arable, &c.	1691	·815	Rough pasture, &c.
1641	2·636	Arable, &c.	1692	·576	Mill dam.
1642	2·815	Arable.	1693	9·911	Arable.
1643	3·890	Arable.	1694	·801	Rough pasture.
1644	2·851	Arable.	1695	·648	Rough pasture, &c.
1645	·797	House, yards, &c.	1696	5·381	Arable, &c.
1646	7·234	Arable, &c.	1697	22·134	Arable, &c.
1647	6·809	Arable, &c.	1698	13·492	Arable.
1648	2·347	Arable.	1699	20·326	Arable.
1649	13·738	Arable, &c.	1700	·745	Rough pasture.
1650	·769	Rough pasture.	1701	1·229	Stackyard.
1651	·287	Pond.	1702	1·407	Farmsteading, garden, &c.
1652	9·326	Arable, &c.	1703	6·894	Arable.
1653	3·066	Arable, &c.	1704	2·159	Pasture, &c.
1654	·521	Rough pasture, &c.	1705	19·214	Arable, &c.
1655	·355	Rough pasture, &c.	1706	15·133	Arable, &c.
1656	1·107	Rough pasture.	1707	11·172	Arable, &c.
1657	1·278	Rough pasture.	1708	10·910	Arable.
1658	7·701	Arable.	1709	14·193	Arable.
1659	·500	House, gardens, &c.	1710	2·006	Pasture, &c.
1660	1·014	Rough pasture.	1711	25·231	Arable.
1661	12·476	Arable, &c.	1712	1·872	Rough pasture, &c.
1662	·673	Rough pasture, &c.	1713	2·246	Pasture and trees.
1663	4·550	Arable, &c.	1714	1·100	Rough pasture, &c.
1664	·430	Houses, garden, &c.	1715	1·456	Pasture, gardens, &c.
1665	·215	Stackyards.	1716	3·260	Pasture, houses, &c.

PARISH OF THURSO.

No. on Plan.	Area in Acres.	Remarks.	No. on Plan.	Area in Acres.	Remarks.
1717	1·972	Arable.	1768	1·121	Rough pasture, &c.
1718	4·212	Arable, &c.	1769	16·927	Arable.
1719	7·858	Arable, &c.	1770	22·741	Arable.
1720	·347	Rough pasture, &c.	1771	34·085	Rough pasture, &c.
1721	·648	Rough pasture.	1772	5·529	Rough pasture.
1722	10·474	Arable.	1773	62·207	Rough pasture.
1723	24·339	Rough pasture, &c.	1774	16·306	Rough pasture.
1724	34·495	Rough pasture, &c.	1775	37·691	Rough pasture.
1725	3·193	Pasture, &c.	1776	·868	Rough pasture:
1726	4·474	Pasture, &c.	1777	13·291	Arable, &c.
1727	1·029	Pasture.	1778	2·691	Rough pasture:
1728	2·950	Pasture.	1779	1·743	Rough pasture.
1729	1·355	Pasture, &c.	1780	14·766	Rough pasture.
1730	11·378	Arable.	1781	2·910	Rough pasture, &c.
1731	15·493	Arable, &c.	1782	2·150	Rough pasture, &c.
1732	3·602	Rough pasture, &c.	1783	11·513	Arable, &c.
1733	11·499	Pasture.	1784	10·321	Arable, &c.
1734	9·512	Pasture.	1785	11·753	Arable, &c.
1735	1·511	Rough pasture.	1786	·718	Houses, garden, &c.
1736	2·148	Pasture.	1787	1·302	Arable, &c.
1737	10·207	Pasture.	1788	17·023	Arable, &c.
1738	·598	Rough pasture.	1789	3·774	Arable, houses, &c.
1739	·253	Rough pasture.	1790	25·569	Rough pasture, &c.
1740	1·111	Rough pasture, &c.	1791	1·830	Arable.
1741	13·330	Pasture.	1792	·164	Water.
1742	14·459	Pasture.	1793	5·995	Arable.
1743	13·567	Arable.	1794	4·035	Rough pasture.
1744	12·374	Arable.	1795	7·305	Arable, &c.
1745	7·216	Arable.	1796	·666	Houses, garden, &c.
1746	·987	Rough pasture.	1797	24·333	Arable.
1747	14·510	Rough pasture.	1798	25·224	Arable.
1748	12·791	Pasture, &c.	1799	15·416	Arable.
1749	3·278	Rough pasture.	1800	·601	Mill dam.
1750	·501	Arable.	1801	4·113	Rough pasture.
1751	·340	Pasture.	1802	10·084	Pasture.
1752	·976	Houses, garden, &c.	1803	1·283	Road.
1753	1·073	Arable.	1804	3·042	Arable.
1754	·844	Stackyard.	1805	5·685	Arable.
1755	·402	Road.	1806	·250	House, garden, &c.
1756	1·626	Houses, rough pas- ture, &c.	1807	·576	House, rough pas- ture, &c.
1757	1·311	Pasture.	1808	1·012	Arable.
1758	·709	Road.	1809	1·698	Road.
1759	15·627	Arable.	1810	1·830	Arable.
1760	1·037	Road.	1811	5·386	Arable, &c.
1761	16·469	Arable.	1812	4·577	Arable.
1762	17·160	Arable.	1813	4·757	Arable, &c.
1763	14·759	Arable.	1814	·818	Pond.
1764	15·235	Arable, &c.	1815	8·553	Arable, &c.
1765	1·907	Road.	1816	·378	Houses, &c.
1766	9·234	Pasture, &c.	1817	·600	Rough pasture, &c.
1767	15·077	Arable.	1818	1·536	Arable.

No. on Plan.	Area in Acres.	Remarks.	No. on Plan.	Area in Acres.	Remarks.
1819	·512	Rough pasture.	1870	5·253	Arable.
1820	6·197	Arable.	1871	·552	Quarry.
1821	·567	Rough pasture.	1872	16·063	Arable.
1822	5·761	Rough pasture.	1873	4·314	Arable, &c.
1823	1·889	Marsh.	1874	1·131	Arable.
1824	287·264	Rough pasture, &c.	1875	·311	Road.
1824a	·130	Water.	1876	4·737	Arable, &c.
1825	40·249	Rough pasture, &c.	1877	·845	Rough pasture, &c.
1826	·623	Marsh.	1878	2·379	Arable.
1827	12·330	Arable, &c.	1879	·581	Road.
1828	18·363	Pasture, &c.	1880	1·078	Stackyard, houses, &c.
1829	4·056	Pasture.	1881	4·286	Arable.
1830	11·679	Arable.	1882	3·123	Arable, &c.
1831	10·369	Arable.	1883	5·007	Arable.
1832	8·956	Arable.	1884	1·907	Rough pasture.
1833	·343	Marsh.	1885	5·081	Arable.
1834	·265	Marsh.	1886	·620	Rough pasture.
1835	14·216	Pasture, &c.	1887	25·133	Rough pasture, &c.
1836	9·005	Pasture.	1888	9·517	Arable, &c.
1837	·175	Marsh.	1889	12·203	Arable.
1838	1·913	Road.	1890	·165	Houses and gardens.
1839	7·624	Arable.	1891	9·888	Rough pasture.
1840	2·136	Arable.	1892	·312	Stackyard.
1841	·542	Stackyard.	1893	·565	Houses, rough pas- ture, &c.
1842	·877	Farmsteading, &c.	1894	1·005	Arable, &c.
1843	24·932	Arable.	1895	1·535	Rough pasture.
1844	31·352	Arable.	1896	·212	Pond.
1845	1·924	Rough pasture.	1897	5·973	Road.
1846	3·683	Rough pasture.	1898	18·336	Arable, &c.
1847	·292	Rough pasture.	1899	7·047	Arable.
1848	·271	Arable.	1900	9·295	Arable.
1849	2·866	Arable.	1901	10·807	Arable, &c.
1850	6·273	Arable.	1902	5·464	Arable, &c.
1851	·443	Rough pasture.	1903	·442	Houses, yards, &c.
1852	1·202	Rough pasture.	1904	·330	Rough pasture.
1853	7·536	Arable, &c.	1905	2·876	Arable, &c.
1854	1·077	Arable, &c.	1906	1·874	Arable.
1855	2·317	Rough pasture, &c.	1907	·257	Rough pasture, &c.
1856	1·578	Arable, &c.	1908	3·674	Arable, &c.
1857	3·277	Arable, &c.	1909	4·970	Arable, &c.
1858	1·071	Rough pasture, &c.	1910	7·950	Rough pasture.
1859	1·321	Rough pasture, &c.	1911	4·684	Arable, &c.
1860	2·020	Arable.	1912	14·097	Arable.
1861	2·269	Arable, &c.	1913	15·384	Arable, &c.
1862	7·902	Arable, &c.	1914	17·385	Arable, &c.
1863	1·277	Rough pasture, &c.	1915	1·337	Stackyard.
1864	7·159	Arable.	1916	·927	Pasture, &c.
1865	6·040	Arable, &c.	1917	·510	Farmsteading, &c.
1866	7·062	Arable, &c.	1918	2·309	Arable.
1867	·159	Houses, &c.	1919	12·071	Arable, &c.
1868	·305	Pasture and house.	1920	14·096	Arable.
1869	1·348	Rough pasture.			

No. on Plan.	Area in Acres.	Remarks.	No. on Plan.	Area in Acres.	Remarks.
1921	10·041	Arable.	1970	7·035	Arable.
1922	4·600	Arable.	1971	·548	Houses, rough pas- ture, &c.
1923	2·812	Arable.	1972	3·503	Arable.
1924	3·271	Rough pasture.	1973	2·594	Quarry.
1924a	1·308	Arable.	1974	13·087	Arable, &c.
1925	3·145	Arable.	1975	3·233	Arable.
1926	3·189	Quarry.	1976	2·151	Arable, &c.
1927	4·423	Arable, &c.	1977	10·400	Arable.
1928	2·105	Quarry.	1978	5·584	Quarry.
1929	7·507	Arable, &c.	1979	1·702	Arable.
1930	·285	Houses, garden, &c.	1980	5·682	Arable, &c.
1931	12·148	Arable, &c.	1981	1·286	Arable.
1932	·334	House, garden, &c.	1982	·210	Houses, &c.
1933	·875	Rough pasture, &c.	1983	11·828	Arable.
1934	·802	Rough pasture.	1984	·518	Houses, garden, &c.
1935	3·792	Arable, &c.	1985	6·408	Arable.
1936	3·681	Arable, &c.	1986	54·718	Rough pasture, &c.
1937	1·371	Arable, &c.	1987	4·463	Arable.
1938	·336	Road.	1988	·312	Road.
1939	2·879	Arable.	1989	6·765	Arable.
1940	2·278	Arable.	1990	·406	Rough pasture, &c.
1941	1·364	House, rough pas- ture, &c.	1991	·177	Arable.
1942	3·813	Rough pasture.	1992	·741	Road.
1943	·535	Arable.	1993	3·521	Arable.
1944	1·218	Rough pasture.	1994	3·406	Arable.
1945	3·088	Arable.	1995	8·206	Arable.
1946	4·833	Road.	1996	·870	Houses, rough pas- ture, &c.
1947	10·613	Arable.	1997	15·294	Arable.
1948	·708	Road.	1998	9·004	Pasture.
1949	4·514	Arable, &c.	1999	6·755	Rough pasture.
1950	·521	Houses, &c.	2000	8·978	Pasture.
1951	1·780	Arable, &c.	2001	30·878	Arable, &c.
1952	·214	House, garden, &c.	2002	15·454	Rough pasture, &c.
1953	3·432	Arable, &c.	2003	4·973	Rough pasture.
1954	1·321	Arable.	2004	1·414	Rough pasture.
1955	·201	Houses, &c.	2005	·309	Houses, &c.
1956	2·535	Arable.	2005a	·604	Rough pasture, gar- den, &c.
1957	3·106	Arable.	2006	·562	Rough pasture.
1958	1·740	Arable.	2007	2·505	Rough pasture, &c.
1959	6·168	Quarry.	2008	2·548	Rough pasture.
1960	1·332	Arable.	2009	·557	Houses, &c.
1961	·948	Rough pasture.	2010	1·160	Arable.
1962	1·158	Arable.	2011	2·186	Rough pasture.
1963	3·716	Rough pasture.	2012	2·481	Rough pasture.
1964	2·884	Arable.	2013	1·840	Rough pasture.
1965	5·704	Rough pasture.	2014	·685	Rough pasture.
1966	1·332	Arable.	2015	2·230	Road.
1967	2·342	Arable.	2016	16·920	Arable.
1968	·408	Houses, rough pas- ture, &c.	2017	3·007	Arable.
1969	1·144	Arable.			

## PARISH OF THURSO.

No. on Plan.	Area in Acres.	Remarks.	No. on Plan.	Area in Acres.	Remarks.
2018	.305	Houses, garden, &c.	2070	56.259	Rough pasture.
2019	3.763	Arable, &c.	2071	.220	Pond.
2020	9.308	Arable.	2072	3.152	Arable, &c.
2021	12.633	Arable, &c.	2073	41.029	Rough pasture.
2022	4.292	Rough pasture.	2074	3.679	Arable, &c.
2023	9.359	Arable, &c.	2075	3.291	Arable, &c.
2024	35.223	Arable, &c.	2076	1.104	Rough pasture, &c.
2025	5.745	Arable.	2077	27.297	Arable.
2026	2.865	Arable, &c.	2078	7.900	Arable, &c.
2027	.340	Ponds.	2079	14.995	Arable, &c.
2028	.638	Rough pasture, &c.	2080	2.120	Road.
2029	.602	Houses, garden, &c.	2081	13.912	Arable.
2030	8.238	Arable.	2082	5.884	Arable.
2031	29.807	Arable, &c.	2083	28.677	Arable.
2032	.287	Houses, garden, &c.	2084	.413	Stackyard.
2033	2.567	Arable.	2085	1.619	Rough pasture.
2034	3.523	Arable.	2086	.562	Farmsteading.
2035	14.301	Rough pasture.	2087	9.658	Arable, &c.
2036	8.519	Rough pasture.	2088	13.867	Arable, &c.
2037	4.304	Rough pasture.	2089	22.347	Arable.
2038	8.721	Rough pasture.	2090	.158	Furze.
2039	4.338	Pasture.	2091	40.913	Arable.
2040	13.417	Arable.	2092	14.746	Rough pasture, &c.
2041	.205	Rough pasture.	2093	.928	Mill dam.
2042	.476	Rough pasture.	2094	98.516	Rough pasture, &c.
2043	15.231	Arable.	2095	10.022	Arable, &c.
2044	.517	Rough pasture, &c.	2096	13.566	Arable.
2045	.245	Rough pasture.	2097	11.983	Arable, &c.
2046	.548	Rough pasture.	2098	1.356	Pasture.
2047	17.772	Pasture.	2099	1.103	Furze, &c.
2048	58.927	Rough pasture.	2100	11.697	Arable.
2049	8.239	Arable, houses, &c.	2101	3.578	Arable, &c.
2050	.838	Pond.	2102	.820	Stackyard, &c.
2051	1.122	Pond.	2103	1.863	Rough pasture, &c.
2052	.184	Pond.	2104	.326	Mill dam.
2053	4.872	Arable, &c.	2105	8.043	Rough pasture, &c.
2054	7.670	Road.	2106	19.133	Rough pasture, &c.
2055	.265	Houses, &c.	2107	9.458	Furze.
2056	10.806	Arable.	2108	2.845	Arable.
2057	5.016	Arable.	2109	2.314	Rough pasture, &c.
2058	12.293	Arable.	2110	1.652	Rough pasture, &c.
2059	.472	Road.	2111	2.248	Houses, gardens, &c.
2060	19.902	Arable.	2112	33.042	Arable.
2061	13.339	Pasture.	2113	50.512	Arable.
2062	.553	Rough pasture.	2114	19.793	Arable.
2063	.863	Pasture.	2115	1.651	Furze.
2064	.700	Houses, &c.	2116	22.823	Arable.
2065	1.504	Stackyard.	2117	7.280	Pasture, &c.
2066	.560	Rough pasture.	2118	2.911	Rough pasture.
2067	15.959	Pasture.	2119	1.732	Pasture.
2068	7.562	Pasture.	2120	2.851	Rough pasture, &c.
2069	.862	Pond.	2121	12.097	Pasture.



No. on Plan.	Area in Acres.	Remarks.	No. on Plan.	Area in Acres.	Remarks.
2122	15·306	Pasture, &c.	2174	2·045	Rough pasture.
2123	17·308	Arable.	2175	2·757	Rough pasture.
2124	·576	Quarry.	2176	·666	Rough pasture.
2125	3·726	Arable.	2177	·448	Rough pasture.
2126	25·857	Arable.	2178	·965	Rough pasture.
2127	1·945	Road.	2179	·336	Rough pasture.
2128	13·203	Arable.	2180	8·854	Arable.
2129	16·847	Arable.	2181	·675	Rough pasture.
2130	26·716	Arable.	2182	·691	Rough pasture.
2131	24·903	Rough pasture, &c.	2183	14·469	Arable.
2132	·176	Mill dam.	2184	10·682	Arable.
2133	·400	Rough pasture.	2185	18·333	Arable.
2134	·854	Furze.	2186	2·159	Houses, yards, &c.
2135	·364	Furze, &c.	2187	·619	Rough pasture.
2136	·158	Road.	2188	·251	House and gardens.
2137	1·108	Furze.	2189	13·122	Rough pasture.
2138	·601	Rough pasture, &c.	2190	11·835	Rough pasture.
2139	3·773	Pasture.	2191	·175	Rough pasture.
2140	·251	Road.	2192	3·536	Pasture.
2141	2·093	Houses, gardens, &c.	2193	12·532	Arable.
2142	1·951	Rough pasture, &c.	2194	9·082	Arable.
2143	1·741	Stackyard.	2195	·994	Rough pasture.
2144	·848	Rough pasture, &c.	2196	2·164	Rough pasture.
2145	14·354	Arable.	2197	16·041	Arable.
2146	·243	Pasture.	2198	31·634	Arable.
2147	·435	Pasture.	2199	·929	Rough pasture.
2148	3·461	Pasture.	2200	19·454	Rough pasture.
2149	17·065	Arable.	2201	16·156	Rough pasture.
2150	8·248	Road.	2202	4·825	Rough pasture.
2151	32·261	Arable.	2203	12·803	Arable, &c.
2152	3·933	Arable, &c.	2204	22·958	Road.
2153	14·457	Arable, &c.	2205	4·248	Arable.
2154	2·993	Pasture.	2206	·523	Arable.
2155	1·594	Rough pasture.	2207	17·891	Arable.
2156	10·000	Pasture.	2208	·775	Road.
2157	7·797	Pasture.	2209	13·321	Arable.
2158	13·554	Pasture.	2210	41·557	Rough pasture.
2159	·600	Rough pasture.	2211	20·897	Rough pasture.
2160	58·122	River Thurso (part of).	2212	6·978	Rough pasture.
2161	4·818	Pasture.	2213	2·082	Rough pasture.
2162	8·168	Pasture, &c.	2214	7·536	Rough pasture.
2163	·582	Rough pasture.	2215	6·940	Rough pasture.
2164	22·969	Arable.	2216	5·682	Rough pasture.
2165	·801	Rough pasture.	2217	12·210	Arable.
2166	·268	Pasture.	2218	15·142	Arable.
2167	1·186	Pasture.	2219	28·124	Arable.
2168	1·716	Road.	2220	·434	Rough pasture.
2169	26·289	Arable.	2221	·316	Rough pasture.
2170	28·263	Arable.	2222	11·769	Arable.
2171	·239	Quarry.	2223	2·034	Rough pasture.
2172	·451	Quarry.	2224	9·993	Arable.
2173	47·038	Arable.	2225	·275	Mill dam.

No. on Plan.	Area in Acres.	Remarks.	No. on Plan.	Area in Acres.	Remarks.
2226	·668	Rough pasture, &c.	2278	5·484	Arable, &c.
2227	·529	Arable.	2279	1·581	Arable, houses, yards, &c.
2228	·875	Farmsteading, &c.	2280	4·664	Road.
2229	1·355	Arable, &c.	2281	37·789	Arable, &c.
2230	14·433	Arable, &c.	2282	4·456	Arable.
2231	14·028	Arable.	2283	1·617	Arable.
2232	·643	Quarry.	2284	·465	Arable.
2233	·130	Water.	2285	64·686	Arable.
2234	13·014	Arable, &c.	2286	·409	Road.
2235	1·041	Houses, garden, &c.	2287	1·171	Houses, &c.
2236	6·476	Arable.	2288	1·811	Rough pasture, &c.
2237	3·095	Arable, &c.	2289	·195	Rough pasture, &c.
2238	5·412	Arable.	2290	·503	Arable, &c.
2239	9·463	Arable.	2291	·606	Houses, &c.
2240	2·435	Arable.	2292	·398	Rough pasture, &c.
2241	·179	Mill dam.	2293	·275	Pond.
2242	1·465	Rough pasture, &c.	2294	5·387	Rough pasture.
2243	·124	Mill dam.	2295	4·666	Arable.
2244	·469	Rough pasture.	2296	·253	Rough pasture.
2245	10·424	Arable.	2297	9·501	Rough pasture.
2246	60·662	Arable.	2298	1·866	Arable.
2247	27·924	Arable, &c.	2299	5·201	Rough pasture.
2248	7·838	Arable.	2300	31·774	Arable.
2249	7·726	Rough pasture, &c.	2301	·273	Houses, &c.
2250	·527	Rough pasture.	2302	16·973	Arable, &c.
2251	·940	Stackyard.	2303	16·471	Arable, &c.
2252	·345	Furze.	2304	19·832	Arable, &c.
2253	6·844	Arable.	2305	1·424	Rough pasture.
2254	·317	Rough pasture, &c.	2306	26·240	Rough pasture, &c.
2255	3·987	Arable, &c.	2307	3·192	Pasture.
2256	14·334	Rough pasture.	2308	8·968	Rough pasture.
2257	8·116	Arable.	2309	10·333	Rough pasture.
2258	1·653	Rough pasture.	2310	8·104	Pasture.
2259	5·599	Arable.	2311	3·519	Arable.
2260	13·142	Arable.	2312	13·595	Arable.
2261	5·829	Arable.	2313	·979	Rough pasture.
2262	9·337	Arable.	2314	8·533	Pasture, &c.
2263	4·690	Arable.	2315	4·697	Furze, &c.
2264	11·019	Arable.	2316	21·843	Rough pasture.
2265	7·683	Arable.	2317	16·917	Arable.
2266	6·046	Arable.	2318	4·637	Arable.
2267	1·386	Rough pasture.	2319	1·181	Rough pasture, &c.
2268	4·245	Rough pasture.	2320	1·210	Arable, &c.
2269	8·873	Arable, &c.	2321	4·004	Arable.
2270	1·635	Rough pasture.	2322	·390	Houses, rough pasture, &c.
2271	2·950	Rough pasture, &c.	2323	4·689	Arable.
2272	4·371	Arable.	2324	3·187	Arable.
2273	8·386	Arable.	2325	2·216	Rough pasture.
2274	2·137	Rough pasture.	2326	·634	Arable.
2275	1·615	Rough pasture.	2327	3·188	Rough pasture.
2276	2·108	Arable, &c.			
2277	6·457	Arable, &c.			

No. on Plan.	Area in Acres.	Remarks.	No. on Plan.	Area in Acres.	Remarks.
2328	3·814	Arable.	2379	·921	Houses, rough pasture, &c.
2329	5·215	Rough pasture, &c.			
2330	·677	Rough pasture.	2380	·794	Road.
2331	5·689	Arable.	2381	4·530	Arable.
2332	5·316	Arable.	2382	5·350	Arable.
2333	·373	Rough pasture.	2383	8·867	Arable.
2334	4·190	Arable.	2384	3·617	Arable, &c.
2335	·456	Road.	2385	8·237	Arable, &c.
2336	6·423	Arable.	2386	·571	Houses, garden, &c.
2337	1·280	Rough pasture.	2387	·474	Arable.
2338	5·599	Arable.	2388	13·586	Arable.
2339	30·534	Rough pasture, &c.	2389	4·941	Rough pasture.
2340	1·831	Arable, &c.	2390	4·372	Rough pasture.
2341	·179	Rough pasture.	2391	·659	Rough pasture.
2342	1·282	Rough pasture.	2392	3·128	Arable.
2343	2·471	Arable.	2393	9·127	Arable.
2344	1·403	Arable.	2394	·970	Houses, rough pasture, &c.
2345	1·350	Rough pasture.			
2346	5·856	Rough pasture, &c.	2395	1·429	Rough pasture.
2347	3·921	Rough pasture.	2396	6·831	Arable, &c.
2348	9·718	Rough pasture, &c.	2397	·344	House, garden, &c.
2349	5·995	Rough pasture.	2398	3·385	Arable, &c.
2350	3·120	Arable.	2399	1·523	Arable.
2351	·417	Rough pasture.	2400	·166	Rough pasture.
2352	7·906	Arable.	2401	40·710	Rough pasture.
2353	6·058	Arable.	2402	139·431	Rough pasture.
2354	12·330	Arable.	2402a	6·070	Rough pasture.
2355	9·291	Arable.	2403	19·856	Rough pasture, &c.
2356	1·374	Rough pasture and road.	2404	16·065	Pasture and furze.
			2405	22·859	Rough pasture.
2357	6·942	Arable.	2406	5·451	Rough pasture.
2358	·320	Houses, gardens, &c.	2407	13·443	Rough pasture.
2359	2·541	Rough pasture.	2408	14·850	Rough pasture.
2360	·828	Rough pasture.	2409	11·318	Arable.
2361	·283	Pond.	2410	·608	Rough pasture.
2362	3·836	Arable, &c.	2411	·186	Rough pasture.
2363	·169	House, garden, &c.	2412	·761	Marsh.
2364	1·015	Marsh.	2413	1·601	Rough pasture, &c.
2365	1·311	Arable.	2414	66·806	Arable.
2366	8·909	Arable.	2415	1·429	Rough pasture.
2367	3·665	Rough pasture.	2416	·933	Rough pasture.
2368	2·843	Arable.	2417	10·720	Arable.
2369	·711	Rough pasture.	2418	19·024	Arable.
2370	9·274	Arable, &c.	2419	1·052	Rough pasture.
2371	1·426	Rough pasture.	2420	·695	Rough pasture.
2372	·214	Houses and gardens.	2421	10·648	Arable and road.
2373	2·747	Arable.	2422	9·842	Arable.
2374	·1251	Road.	2423	10·963	Arable.
2375	6·632	Arable.	2424	11·283	Arable.
2376	1·334	Rough pasture.	2425	12·459	Arable.
2377	5·750	Arable, &c.	2426	10·373	Arable, &c.
2378	5·621	Arable, &c.	2427	7·963	Rough pasture.

## PARISH OF THURSO.

No. on Plan.	Area in Acres.	Remarks.	No. on Plan.	Area in Acres.	Remarks.
2428	37·438	Arable.	2479	58·497	Arable, &c.
2429	45·962	Arable.	2480	·473	Rough pasture (island, part of).
2430	12·267	Arable.	2481	30·592	Arable.
2431	·361	Marsh.	2482	·408	Stackyard.
2432	16·694	Arable.	2483	1·397	Houses, &c.
2433	20·249	Arable.	2484	1·390	Pasture.
2434	10·084	Arable.	2485	1·244	Island (rough pasture).
2435	·631	Houses, &c.	2486	·721	Rough pasture.
2436	·903	Stackyard.	2487	5·076	Arable.
2437	7·919	Arable.	2488	·235	House, &c.
2438	1·684	Houses, yards, &c.	2489	15·642	Arable.
2439	17·044	Arable, &c.	2490	·863	Rough pasture, &c.
2440	11·217	Arable, &c.	2491	11·600	Arable, &c.
2441	5·625	Arable.	2492	12·021	Arable, &c.
2442	1·494	Rough pasture, &c.	2493	·325	Mill dam.
2443	·993	Rough pasture, &c.	2494	1·117	Rough pasture.
2444	2·480	Arable, &c.	2495	12·218	Arable.
2445	2·521	Arable.	2496	12·224	Arable.
2446	·669	Stackyard, &c.	2497	49·591	Arable.
2447	·517	Houses, &c.	2498	68·241	Arable.
2448	·772	Arable.	2499	2·728	Arable.
2449	28·404	Arable, &c.	2500	·181	Houses, &c.
2450	14·034	Arable, &c.	2501	8·622	Arable, &c.
2451	11·382	Arable, &c.	2502	9·528	Arable, &c.
2452	4·341	Rough pasture.	2503	37·273	Arable, &c.
2453	17·955	Arable.	2504	·392	Houses, garden, &c.
2454	25·274	Arable.	2505	·170	House, garden, &c.
2455	·679	Rough pasture.	2506	8·917	Arable.
2456	·198	Rough pasture.	2507	·370	Houses, &c.
2457	·287	Houses, &c.	2508	1·078	Arable.
2458	·861	House, rough pasture, &c.	2509	·142	Houses, &c.
2459	6·191	Arable.	2510	·333	Houses, &c.
2460	7·194	Rough pasture, &c.	2511	8·254	Rough pasture.
2461	1·439	Arable.	2512	8·655	Arable.
2462	6·658	Arable.	2513	18·073	Arable.
2463	26·323	Arable.	2514	4·824	Arable.
2464	10·129	Rough pasture, &c.	2515	·303	Rough pasture.
2465	18·266	Arable, &c.	2516	4·452	Arable.
2466	13·180	Arable, &c.	2517	·098	House and garden.
2467	2·224	Arable, &c.	2518	12·817	Rough pasture, &c.
2468	·774	Arable.	2519	·622	Road.
2469	5·090	Arable.	2520	1·442	Arable.
2470	·598	Arable, houses, &c.		88·575	Houses, yards, gardens, &c. (Thurso).
2471	22·294	Arable.		3·240	Houses, yards, gardens, &c. (Scrabster).
2472	·901	Arable.			
2473	11·371	Arable, &c.			
2474	·994	Rough pasture, &c.			
2475	·582	Pond.			
2476	52·317	Arable.			
2477	36·670	Rough pasture.		21692·553	
2478	46·818	Rough pasture.			

RECAPITULATION.

---

Area in Acres.

20898·476	Land.
154·308	Water.
290·258	Roads.
329·304	Foreshore.
20·207	Tidal water.
21692·553	Area of the Parish of Thurso, in the County of Caithness, exclusive of the detached portion.

\* \* \* The area of the Parish of Thurso (Detached) will be found in the Book of Reference for Halkirk Parish.

RECAPITULATION FOR THE PARISH.

---

27800·884	Land.
292·031	Roads.
381·976	Water.
329·304	Foreshore.
20·207	Tidal water.
28824·402	Total area of the Parish of Thurso, in the County of Caithness.

# INDEX TO PLACES

IN THE

## PARISH OF THURSO.

### COUNTY OF CAITHNESS.

Name of Place.	No. of Sheet.		Name of Place.	No. of Sheet.		
	6-inch scale.	25·344 in. scale.		6-inch scale.	25·344 in. scale.	
Achingills - -	{	XI.	8, 12	Brown Hill - -	V.	11
Achnavast - -		XII.	5	Brownhill Quarry -	"	"
Aimster - -		XI.	"	Broynach - -	"	16
Aimster Pool - -		"	7	Buckies - -	XI.	7
Alltan Domhain - -		X.	4	Buckies Hill - -	"	11
Back Berry - -		IV.	8	Builanardan - -	"	1
Back Berry - -		V.	3	Bulliemore - -	"	8
Back Green Skerry		"	"	Burnside - -	V.	10
Backlink - -		XI.	1	Cairnfield - -	XI.	4
Bainstown - -		"	3	Cairnfield Quarries	"	"
Battery Point - -		V.	11	Cairnmore Hillock	IV.	16
Bell Mount - -		"	6	Camp (remains of)	V.	3
Bishop's Bridge		"	10	Carsgoe - -	XI.	8
(remains of) - -		"	10	Castle of Haimer	"	"
Bishop's Walk - -		"	"	(site of) - -	V.	16
Black Craig - -		"	2	Castle Pavement	"	"
Blackheath - -		"	9	Works - -	"	11
Bleachfield - -		"	15	Cemetery - -	"	15
Bogswa - -		"	14	Chapel (remains of)	IV.	4
Boiling Kettle - -		"	3	Chapel Point - -	V.	11
Braehead Pave-		"	11	Clardon - -	"	12
ment Works - -		"	11	Clardon Haven - -	VI.	5
Braes of Brimside		IV.	16	Clardon Head - -	V.	8
Braes of Scrabster		V.	6	Clardon Hill - -	"	12
Bridge of Forss - -		IV.	12	Clatequoy - -	XI.	6
Bridge of Murkle - -		V.	"	Clayhusbandry - -	V.	12
Bridgend - -		"	11	Cnoc an Taillir - -	XII.	9
Brims - -	{	IV.	{	Cnoc na Ciste - -	"	"
Brims Castle - -		V.		7, 8,	Cnoc na Feadaige -	V.
Brims Hill - -		IV.	12	Coghill (in ruins) -	"	6
Brimside Tulloch - -		V.	5	Coghill Burn - -	"	"
Broch (site of) - -		IV.	8	Coghill Loch - -	"	"
Broch (remains of)		VI.	5	Crosskirk - -	IV.	7
		"	"	Crosskirk Bay - -	"	"
		"	"	Cruve - -	V.	15
		"	"	Custom House - -	"	6

Name of Place.	No. of Sheet.		Name of Place.	No. of Sheet.	
	6-inch scale.	25·344 in. scale.		6-inch scale.	25·344 in. scale.
Dam of Broynach -	V.	16	Little Head -	V.	6
Devil's Bridge -	"	3	Lythmore -	IV.	16
Dixonfield -	"	16	Lythmore Moss -	V.	13
Duncan's Hill -	"	"	Lythmore Strath -	IV.	16
Duncanshill -	"	"			
Faleon Craig -	"	1	Mains -	V.	11
Forss Cottage -	IV.	12	Mains of Brims -	IV.	8
Forss House -	"	"	Marl Moss -	XII.	5
Forss Mains -	"	"	Market Ground -	V.	11
Forss Mill (corn) -	"	"	Mausoleum -	"	"
Forss Water -	"	16	Mausoleum -	VI.	12
			Mayfield -	XI.	4
Gallow Hill -	V.	10	Methon Hillock -	VI.	5
Gallow Hill -	XI.	12	Middleton -	V.	"
Geise -	"	3	Millbank -	"	15
Geise Little -	"	"	Monument -	"	2
Georgemas Market			Montyag Quarry -	"	14
Stance -	XII.	13	Moss of Geise -	XI.	2, 6
Glengolly -	XI.	2	Mountvernon -	V.	15
Green Head -	V.	5	Mountpleasant -	"	11
			Murphy's Craig -	"	8
Haimer -	"	16			
Harold's Tower -	VI.	12	Ness of Litter -	"	1
Hawkhillock -	V.	15	Newlands of Geise	{ XI.	{ 13
Heathfield -	"	14			2
Heathfield Quarry -	"	"	Old Bridge of Forss -	IV.	16
Heron Craig -	"	2	Old Distillery -	XI.	3
Hilliclay -	{ XI.	4	Oldfield House -	V.	15
	XII.	1	Old Ho -	"	11
Hill of Forss -	V.	9	Ormelie -	"	15
Hill of Forss Quar-			Oust -	XI.	1
ries -	"	13	Overtown -	V.	13
Hill of Howe -	XI.	10			
Holburn Head -	V.	3	Pennyland Well -	"	11
Holburnhead -	"	6			
Holburnhead Light-			Picts' Houses (re-	{ "	{ 6, 9,
house -	"	"	mains of) -		13
Holburn Hill -	"	2		XI.	2, 4,
Hopefield -	"	13	Port of Brims -	IV.	12, 16
Howe -	XI.	6			
Hoy -	"	16	Quarrycrook -	XI.	8
Janetstown -	"	2	River Thurso -	"	3
Janetstown Quar-	V.	14	Roadside -	"	16
ries -	"	15	Robertson's Hole -	V.	2
Juniperbank -	"	"	Robertson's Point -	"	"
			Roekwell Point -	"	11
Langland -	"	13	Rossy Hillock -	"	8
Langland Quarry -	"	"			

## INDEX TO PLACES.

Name of Place.	No. of Sheet.		Name of Place.	No. of Sheet.	
	6-inch scale.	25·344 in. scale.		6-inch scale.	25·344 in. scale.
Samson's Coach House - -	V.	11	Thuster - -	V.	5
Samson's Foot Mark - -	"	"	Todholes - -	XI.	7
Scrabster - -	"	6	Torran Dubh - -	IV.	8
Scrabster Castle (remains of) - -	"	10	Towerhill - -	V.	12
Scrabster Hill - -	"	9	Trout Pool - -	"	"
Scrabster House - -	"	6	Tulloch of Shalms-try - -	XI.	8
Scrabster Roadstead - -	"	"	Turdale - -	V.	11
Shalmstry - -	XI.	3	Ulbster Terrace - -	"	"
Shrubberybank - -	V.	11	Ushat Head - -	IV.	7
Sir George's Park-Sloping Head - -	"	"	Viewfield - -	V.	13
Sordale - -	XI.	12	Volunteer Drill Hall - -	"	11
Sordale Hill - -	XII.	9	Waas - -	"	13
Spear Head - -	V.	2	West Calder Hill - -	XI.	10
Springfield - -	XI.	12	West Murkle - -	VI.	5
Springpark - -	V.	11, 15	West Ormelie (in ruins) - -	V.	11
Stainland - -	"	15	Weydale - -	XI.	4
Steeple Point - -	"	7	Weydale Moss - -	"	"
Stitley - -	"	12	Weydale Quarries - -	"	"
Swarty - -	XI.	8	Whale's Back - -	IV.	"
Taldale - -	V.	9	Whitefield - -	XI.	2
The Cottage - -	"	11	White Moss - -	XII.	1
Thing's Wa - -	"	9	Whitemoss Quarries - -	"	"
Thurso - -	"	11	White Stone - -	V.	2
Thurso Bay - -	"	7	Wolf Burn - -	"	10
Thurso Bridge - -	"	11	Wolfburn - -	"	"
Thurso Castle - -	"	"	Wolfburn Distillery (in ruins) - -	"	"
Thurso East - -	"	"	Youkil Hillock - -	XI.	4
Thurso East Pavement Works - -	"	"	Youkil Quarry - -	"	"
Thurso East Plantation - -	"	12			





LONDON:

Printed by GEORGE E. EYRE and WILLIAM SPOTTISWOODE,  
Printers to the Queen's most Excellent Majesty.  
For Her Majesty's Stationery Office.

9

ORDNANCE SURVEY OF SCOTLAND.

---

BOOK OF REFERENCE TO THE PLAN  
OF THE  
PARISH OF TIBBERMORE,  
IN THE  
COUNTY OF PERTH,  
CONTAINING 6169·992 ACRES.

---

COLONEL SIR HENRY JAMES, R.E., F.R.S., M.R.I.A., F.G.S., &c.,  
SUPERINTENDENT OF THE SURVEY.




LONDON:  
PRINTED BY GEORGE E. EYRE AND WILLIAM SPOTTISWOODE,  
PRINTERS TO THE QUEEN'S MOST EXCELLENT MAJESTY.  
FOR HER MAJESTY'S STATIONERY OFFICE.

1865.

*Price One Shilling and Sixpence.*

[7142-50-10/65.]



ORDNANCE SURVEY OF SCOTLAND

PARISH OF TIBBERMORE

PERTHSHIRE

INDEX TO THE SHEETS

1      *around Perth to W. Hill.*

## EXPLANATORY REMARKS.

---

The scale of the Parish Plans is the 1-2500th of the actual length on the ground, and is equal to 25·344 inches to a mile, which is very approximately equal to one square inch to one acre, the square of 1·0018 inch being equal to one acre.

The length of each sheet is 1½ miles, and the width 1 mile, the area of each sheet is therefore 960 acres.

Each enclosure has a reference number to the area which is given in this Book.

The Braces (*f*) on the plans are to indicate that the spaces so braced are included under the same reference number.

The Altitudes in feet above the Mean Level of the Sea are written thus—31·4.

The Scale of the Plans of the County is 6 inches to a mile, and each sheet contains the same area as 16 sheets of the Parish Plans. There is therefore a double reference number to each sheet, as VI. 9., the Roman Numerals referring to the County Plans, the Arabic Figures to the Parish Plans.

The following are the characters employed on the Ordnance Plans on the Scales of 1-2500, and 6 inches to a mile :—

County Names .....	<b>C</b>	Hundreds or Wards .....	<b>W</b>
Parishes .....	<b>P</b>	Townships .....	<b>T</b>
Extra Parochial.....	<b>E</b>	Division of Townships .....	<b>T</b>
Antiquities .....	<div style="display: flex; align-items: center;"> <div style="font-size: 3em; margin-right: 10px;">{</div> <div> <p style="margin: 0;">ROMAN</p> <p style="margin: 0;"><i>Druidical or Saxon</i></p> <p style="margin: 0;"><i>Norman or Subsequent</i></p> </div> </div>		

The descriptions of the boundaries are shown by the following initials :—

Centre of Stream .....	<i>C.S.</i>	Centre of Fence .....	<i>C.F.</i>
Centre of Road .....	<i>C.R.</i>	Top of Cop .....	<i>T.C.</i>
Side of Stream or Drain ...	<i>S.S.</i> or <i>S.D.</i>	Centre of Wall .....	<i>C.W.</i>
Root of Hedge .....	<i>R.H.</i>	Defaced .....	<i>Def.</i>
Face of Wall .....	<i>F.W.</i>	Track of Stream.....	<i>T.S.</i>
Undefined.....		<i>Und.</i>	

Where a change occurs in the boundaries, the symbol [o---o] is used to show the part at which the change takes place.

N.B.—To convert Decimal Fractions of an Acre into Roods and Perches, multiply the decimal first by 4 and then by 40, preserving the same number of decimals in the product.

Examples—

	Acres.		Acres.
	633'357		527'013
	4		4
	-----		-----
	1'428		.052
	40		40
	-----		-----
A. R. P.		A. R. P.	
633 1 17	17'120	527 0 2	2'080

## TABLE

FOR CONVERTING DECIMAL PARTS OF AN ACRE INTO ROODS AND PERCHES

Perch.	0 Rood.	1 Rood.	2 Roods.	3 Roods.	Perch.	0 Rood.	1 Rood.	2 Roods.	3 Roods.
0	.000	.250	.500	.750	21	.131	.381	.631	.881
1	.006	.256	.506	.756	22	.137	.387	.637	.887
2	.012	.262	.512	.762	23	.144	.394	.644	.894
3	.019	.269	.519	.769	24	.150	.400	.650	.900
4	.025	.275	.525	.775	25	.156	.406	.656	.906
5	.031	.281	.531	.781	26	.162	.412	.662	.912
6	.037	.287	.537	.787	27	.169	.419	.669	.919
7	.044	.294	.544	.794	28	.175	.425	.675	.925
8	.050	.300	.550	.800	29	.181	.431	.681	.931
9	.056	.306	.556	.806	30	.187	.437	.687	.937
10	.062	.312	.562	.812	31	.194	.444	.694	.944
11	.069	.319	.569	.819	32	.200	.450	.700	.950
12	.075	.325	.575	.825	33	.206	.456	.706	.956
13	.081	.331	.581	.831	34	.212	.462	.712	.962
14	.087	.337	.587	.837	35	.219	.469	.719	.969
15	.094	.344	.594	.844	36	.225	.475	.725	.975
16	.100	.350	.600	.850	37	.231	.481	.731	.981
17	.106	.356	.606	.856	38	.237	.487	.737	.987
18	.112	.362	.612	.862	39	.244	.494	.744	.994
19	.119	.369	.619	.869	40	.250	.500	.750	1.000
20	.125	.375	.625	.875					



# PARISH OF TIBBERMORE,

IN THE

## COUNTY OF PERTH.

No. on Plan.	Area in Acres.	Remarks.	No. on Plan.	Area in Acres.	Remarks.
1	14.703	River Almond.		284.818	<i>Brought forward.</i>
2	14.901	Arable.	32	6.979	Perth, Almond
3	9.159	Arable.			Valley, & Methven
4	12.512	Arable.			Railway.
5	3.519	Statute labour road.	33	9.310	Arable.
6	.105	House, garden, &c.	34	.557	Arable.
7	.356	Arable.	35	7.800	Arable.
8	28.990	Arable.	36	.614	Slope.
9	.687	Pond.	37	3.286	Arable and rough
10	37.160	Arable.			pasture.
11	.328	Houses, garden, and	38	.628	Wood.
		yard.	39	17.935	Arable and stream.
12	.856	Arable.	40	.282	Wood.
13	.480	Road.	41	1.844	Arable, &c.
14	12.235	Arable.	42	2.791	Arable.
15	1.083	Houses, garden, yard,	43	.621	Wood.
		&c. (Smithyhaugh).	44	20.283	Arable.
16	.158	Wood.	45	12.078	Arable.
17	1.874	Trust road.	46	1.490	Houses, garden, yard,
18	3.149	House, orchard, &c.			&c. (North Black-
		(Lawgrove House).			ruthven).
19	1.026	Houses, garden, yards,	47	1.773	Arable.
		&c. (Easthaugh).	48	2.251	Wood, house, road,
20	23.856	Arable, &c.			pond, &c.
21	6.154	Rough pasture.	49	1.101	Arable.
22	2.193	Rough pasture.	50	.432	House and garden.
23	25.400	Arable, &c.	51	11.150	Arable.
24	3.612	Scottish North	52	14.739	Arable and gravel pit.
		Eastern Railway.	53	.470	Wood.
25	54.305	Arable.	54	.018	Arable.
26	5.583	Rough pasture.	55	8.882	Arable.
27	5.411	River Tay (part of).	56	.170	Wood.
27a	.250	River Tay (part of,	57	1.825	Rough pasture, wood,
		tidal.)			gravel pit, and
28	1.623	Arable.			road.
29	.698	Wood, &c.	58	.394	House, garden, &c.
30	.998	Houses, garden, yard,			(Puddledub).
		and wood.	59	2.747	Wood.
31	11.454	Arable.	60	.100	Arable and stream.
	284.818	<i>Carried forward.</i>		417.363	<i>Carried forward.</i>

## PARISH OF TIBBERMORE.

No. on Plan.	Area in Acres.	Remarks.	No. on Plan.	Area in Acres.	Remarks.
61	417·368	<i>Brought forward.</i>		745·331	<i>Brought forward.</i>
62	·572	Statute labour road.	99	·649	House, garden, arable, &c. (Huntingtower, part of).
63	21·065	House, arable, and road.	100	·090	House and garden (Huntingtower, part of).
64	·890	Arable, stream, &c.	101	2·538	Arable.
65	·411	Houses, gardens, &c. (Lowswork).	102	1·542	Houses, gardens, and yard (Huntingtower, part of).
66	2·367	Road.	103	·503	Houses, gardens, and yard (Huntingtower, part of).
67	·960	Arable, shed, &c.	104	1·250	Arable and garden.
68	·960	Arable, &c.	105	1·213	Rough pasture and garden.
69	·409	House and garden.	106	·217	House and garden.
70	·484	Road.	107	·288	Wood.
71	30·596	Arable.	108	17·951	Arable, &c.
72	2·837	Houses, yards, roads, &c. (Huntingtower Bleachfield.)	109	4·795	Wood.
73	3·523	House and garden.	110	9·319	Arable.
74	·462	Wood.	110a	14·217	Arable.
75	39·218	Arable, &c.	111	1·521	Houses, gardens, arable, rough pasture, stream, &c.
76	1·329	Houses, garden, yard, road, and pond.	112	·148	House and garden.
77	13·491	Arable.	113	10·797	Arable, &c.
78	4·811	Wood.	114	1·084	Road.
79	14·279	Arable.	115	·937	Houses, garden, yard, &c. (Huntingtower Mill).
80	1·119	Houses, garden, yard, and rough pasture.	116	·263	Road.
81	·317	Wood.	117	3·567	Arable.
82	30·962	Arable.	118	2·244	Statute labour road.
83	18·115	Arable.	119	·429	House, garden, &c.
84	18·730	Arable.	120	1·453	Houses, gardens, yards, and road.
85	14·228	Arable.	121	·595	House and garden.
86	7·601	Arable.	122	7·163	Arable.
87	13·056	Arable.	123	·409	House and garden.
88	4·906	Arable and pond.	124	·862	Arable.
89	2·258	Wood, rough pasture, quarry, and road.	125	·646	Arable.
90	4·335	Arable and ponds.	126	·707	House, garden, yard, and stream (Ruthven Mill).
91	·086	House and garden.	127	·986	Wood.
92	1·894	Houses, gardens, yard, &c. (West Mains of Huntingtower).	128	·927	Arable.
93	1·394	Arable and wood.	129	1·042	Arable.
94	·817	Wood.	129a	·102	Arable.
95	·069	Wood.			
96	47·653	Arable.			
97	8·416	Quarry, houses, rough pasture, road, &c.			
98	6·601	Arable, &c.			
98	7·191	Arable.			
	745·331	<i>Carried forward.</i>		835·785	<i>Carried forward.</i>

PARISH OF TIBBERMORE.

No. on Plan.	Area in Acres.	Remarks.	No. on Plan.	Area in Acres.	Remarks.
	835·785	<i>Brought forward.</i>		1028·277	<i>Brought forward.</i>
130	19·651	Arable.	160	1·806	Arable.
131	1·128	Houses, gardens, road, &c. (Waterside Cottages).	161	2·771	Orchard, garden, and house.
132	9·374	Rough pasture and road.	162	1·132	Houses, ornamental ground, and road. (Huntingtower Cottage).
133	11·290	Arable.			
134	·236	House and garden.	163	1·650	Houses, garden, yard, and road (Huntingtower Castle).
135	8·216	Perth, Almond Valley, and Methven Railway.	164	6·811	Stream (Town's Lead).
136	6·040	Arable.	165	1·664	Houses, garden, yards, and road.
137	·913	Garden.			
138	1·073	Houses, ornamental ground, garden, &c. (Ruthven House).	166	1·428	Houses, garden, and ornamental ground (Ruthvenfield House).
139	6·301	Arable.	167	3·926	Houses, garden, and yards (Ruthvenfield Print Works).
140	·696	Arable.			
141	1·378	Houses and yard (Ruthven Farm).	168	1·067	Houses, arable, &c.
142	·275	Garden, &c.	169	1·686	House and arable.
143	9·757	Arable, house, wood, &c.	170	8·179	Arable, &c.
144	4·525	Statute labour road.	171	·261	Wood.
145	·528	Road, &c.	172	11·966	Arable.
146	·347	Pond.	173	·733	Wood.
147	1·943	Houses, gardens, and arable.	174	12·713	Arable.
148	3·424	Wood.	175	12·060	Arable.
149	6·099	Arable and rough pasture.	176	10·843	Arable.
150	2·497	Houses, yard, ornamental ground, wood, &c. (Mains of Huntingtower).	177	8·174	Arable.
151	·655	Garden.	178	20·522	Arable.
152	13·197	Arable and wood.	179	6·184	Arable.
153	25·583	Arable.	180	2·778	Arable.
154	3·354	Houses, garden, yard, wood, &c. (New-house).	181	6·499	Wood.
155	·073	House and garden.	182	20·209	Arable.
156	49·648	Arable.	183	13·278	Trust road.
157	·713	Houses, gardens, &c. (Huntingtower Cottages).	184	30·403	Arable.
158	3·265	Arable.	185	·834	Public road.
159	·313	House, garden, &c.	186	3·696	Arable.
			187	·399	House, garden, &c. (Viewfield).
			188	4·027	Public road.
			189	·191	House and garden (Hole of Ruthven).
			190	42·789	Arable.
			191	·169	House and garden (West Newton Lodge).
			192	·569	Private road.
	1028·277	<i>Carried forward.</i>		1269·694	<i>Carried forward.</i>

## PARISH OF TIBBERMORE.

No. on Plan.	Area in Acres.	Remarks.	No. on Plan.	Area in Acres.	Remarks.
	1269·694	<i>Brought forward.</i>		1600·966	<i>Brought forward.</i>
193	39·366	Arable, &c.	230	·720	Garden, &c.
194	·557	Arable.	231	8·800	Arable.
195	·225	Wood.	232	11·782	Arable.
196	·171	Wood.	233	1·041	Statute labour road.
197	5·955	Arable.	234	5·126	Arable.
198	·190	Wood.	235	1·395	Houses, garden, and yard (Hillyland Farm).
199	·846	Wood and road.			
200	2·433	House, ornamental ground, wood, and road (Newton House).	236	21·216	Arable and houses.
			237	6·577	Houses, garden, orchard, and arable.
201	·156	Houses, yard, &c.	237a	·118	Arable.
202	·776	Garden.	238	15·182	Arable.
203	6·608	Wood, arable, house, and road.	239	90·007	Moss, rough and heathy pasture, and stream.
204	16·668	Arable, &c.			
205	9·905	Arable.	240	5·199	Arable and stream.
206	15·266	Arable.	241	12·122	Arable and stream.
207	1·613	Arable.	242	11·018	Arable.
208	9·941	Arable.	243	1·204	Arable, &c.
209	8·804	Arable, &c.	244	1·935	Houses, gardens, yards, and roads (Greenhill).
210	3·100	Arable.			
211	·584	Wood.			
212	42·332	Arable, wood, and marsh.	245	8·665	Arable.
			246	4·277	Arable.
213	2·229	Wood, house, and road.	247	1·454	Rough pasture.
			248	·824	Arable and road.
214	6·192	Arable.	249	·815	Houses, gardens, rough pasture, &c.
215	1·478	Houses, garden, yard, and road (Newton Farm).			
			250	9·976	Arable.
216	·892	Arable.	251	34·554	Arable.
217	6·977	Arable.	252	2·750	Statute labour road.
218	9·519	Arable.	253	5·259	Arable, heathy pasture, and stream.
219	2·901	Houses, gardens, &c. (Hillyland).	254	16·630	Arable and shed.
			255	5·684	Arable.
220	3·967	Arable.	256	3·179	Arable.
221	8·070	Arable.	257	2·902	Arable and stream.
222	16·006	Arable.	258	78·209	Arable and stream.
223	94·798	Arable and road.	259	20·438	Arable.
224	5·791	Arable, &c.	260	12·284	Arable.
225	1·540	House, ornamental ground, and road (Alexandria).	261	14·630	Arable.
			262	6·731	Arable.
226	3·421	Arable.	263	35·066	Arable.
227	·722	Arable.	264	16·764	Arable.
228	1·036	Orchard and arable.	265	·217	House and garden.
229	·237	House, garden, and yard.	266	15·743	Arable.
			267	·362	Pond.
			268	·723	Road, &c.
	1600·966	<i>Carried forward.</i>		2092·544	<i>Carried forward.</i>

PARISH OF TIBBERMORE.

No. on Plan.	Area in Acres.	Remarks.	No. on Plan.	Area in Acres.	Remarks.
269	2092·544 1·119	<i>Brought forward.</i> Houses, garden, yard, &c. (Merriness).	308	2726·088 84·867	<i>Brought forward.</i> Arable.
270	31·489	Arable, house, and shed.	309	59·396	Arable.
271	14·433	Arable and stream.	310	36·289	Arable.
272	21·005	Arable.	311	2·763	Statute labour road.
273	26·186	Arable.	312	20·673	Arable.
274	1·521	Road.	313	13·176	Arable.
275	·122	House, garden, &c.	314	13·501	Arable.
276	22·081	Arable and road.	315	12·180	Arable.
277	·271	House, garden, &c. (Laigh of Cultma-lundie).	316	1·060	Arable.
278	·137	House and yard.	317	·184	House and garden.
279	34·776	Arable.	318	·566	House, garden, &c.
280	40·703	Arable.	319	·252	House, garden, &c.
281	12·105	Arable.	320	·175	House, garden, &c.
282	19·804	Arable.	321	·210	House, garden, &c.
283	11·397	Arable.	322	·271	House and garden.
284	33·224	Arable.	323	7·754	Arable.
285	1·029	Road.	324	12·758	Arable and road.
286	8·986	Arable.	325	8·148	Arable.
287	8·484	Arable.	326	·122	House and garden.
288	13·538	Arable.	327	2·063	Arable and road.
289	17·105	Arable.	328	·496	Church and graveyard.
290	40·461	Arable.	328a	·528	Public road.
291	25·612	Arable.	329	2·377	Houses and ornamental ground.
292	8·163	Arable.	330	·684	Garden.
293	12·926	Arable.	331	·160	House and garden.
294	·357	House, garden, &c.	332	9·095	Arable and rough pasture.
295	2·503	House, garden, ornamental ground, &c. (Mains of Cultma-lundie).	333	23·359	Arable.
296	·189	Pond.	334	3·557	Statute labour road.
297	9·433	Arable.	335	5·892	Arable.
298	46·522	Arable.	336	1·193	Statute labour road.
299	19·594	Arable.	337	34·464	Arable.
300	11·804	Arable.	338	26·062	Arable.
301	·155	House, garden, &c. (Weetit).	339	18·527	Arable.
302	16·443	Arable.	340	2·034	Houses, gardens, yard, and pond (Peel).
303	101·801	Arable.	341	11·481	Arable and road.
304	14·855	Statute labour road.	342	18·175	Arable.
305	·151	House, garden, &c.	343	27·463	Arable.
306	·327	Pond.	344	16·081	Arable.
307	2·733	Houses, garden, yard, arable, and road (Gloagburn).	345	13·361	Arable.
	2726·088	<i>Carried forward.</i>		3217·485	<i>Carried forward.</i>

Tibbermore.

## PARISH OF TIBBERMORE.

No. on Plan.	Area in Acres.	Remarks.	No. on Plan.	Area in Acres.	Remarks.
	3217·485	<i>Brought forward.</i>		3618·673	<i>Brought forward.</i>
346	1 099	Houses, garden, and yard (Marlefield).	386	2·350	Public road.
347	14·304	Arable.	387	15·825	Arable.
348	12·304	Arable.	388	16·640	Arable.
349	13·848	Arable and stream.	389	12·312	Arable.
350	·612	Private road.	390	16·889	Arable.
351	4·292	Arable.	391	·555	Wood.
352	·424	House, garden, and stream (Milldavid).	392	·092	Wood.
353	·336	Wood.	393	19·283	Arable.
354	16·804	Arable.	394	18·239	Arable.
355	·282	Houses and garden (Blackruthven Cottages).	395	1·978	Wood.
356	14·837	Arable.	396	·549	Garden.
357	·501	Waste and stream.	397	1·127	House and ornamental ground.
358	15·091	Arable and stream.	398	·881	Houses, yard, and road.
359	18·277	Arable and stream.	399	27·340	Arable.
360	22·735	Arable.	400	·413	House and ornamental ground.
361	22·940	Arable.	401	39·731	Arable.
362	22·162	Arable and stream.	402	·045	House and garden (Ruthvenpark, part of).
363	19·326	Arable.	403	·164	House, garden, &c. (Ruthvenpark, part of).
364	16·953	Arable.	404	·579	Road.
365	2·093	Wood.	405	·117	House, garden, &c. (Ruthvenpark, part of).
366	15·205	Arable.	406	·154	House, garden, &c. (Ruthvenpark, part of).
367	·409	Pond.	407	2·088	Quarry and house.
368	21·264	Arable, &c.	408	·842	Road.
369	6·608	Arable.	409	·195	House and garden (Ruthvenpark, part of).
370	·900	Houses, yard, arable, and road.	410	·098	Wood.
371	·603	Houses, garden, and yard.	411	·127	Wood.
372	·485	Private road.	412	10·050	Arable.
373	9·298	Arable.	413	6·252	Arable.
374	·196	Pond.	414	17·817	Arable.
375	·072	Wood.	414a	·374	Garden.
376	20·807	Arable.	415	3·045	Arable.
377	·396	Wood.	416	1·996	Houses, garden, yard, and road.
378	7·374	Statute labour road.	417	2·304	Arable.
379	20·455	Arable.	418	40·597	Arable.
380	20·358	Arable.			
381	21·284	Arable.			
382	7·342	Wood and quarry.			
383	25·415	Arable.			
384	·578	House, garden, yard, & road (Parkneuk).			
385	2·919	Arable.			
	3618·673	<i>Carried forward.</i>		3879·721	<i>Carried forward.</i>

PARISH OF TIBBERMORE.

No. on Plan.	Area in Acres.	Remarks.	No. on Plan.	Area in Acres.	Remarks.
419	3879·721 3·023	<i>Brought forward.</i> Quarry, houses, garden, wood, &c.	462	4474·509 34·599	<i>Brought forward.</i> Arable.
420	10·718	Arable.	463	18·530	Arable.
421	17·025	Arable.	464	19·330	Arable.
422	18·260	Arable and road.	465	13·406	Arable.
423	18·479	Arable and road.	466	30·601	Arable.
424	1·041	Wood and quarry.	467	17·052	Arable.
425	·131	Wood.	468	4·890	Wood.
426	16·372	Arable.	469	·863	Wood.
427	:277	Wood.	470	15·849	Arable.
428	11·934	Arable.	471	37·704	Arable.
429	12·342	Arable.	472	28·351	Arable.
430	23·052	Arable.	473	22·394	Arable.
431	26·901	Arable.	474	19·396	Arable.
432	21·040	Arable.	475	34·493	Arable.
433	24·518	Arable, &c.	476	·386	Houses and gardens.
434	·169	Houses and garden.	477	20·399	Arable, rough pasture, and house.
435	2·982	Arable.	478	2·826	Road.
436	2·070	Houses, garden, yard, and road.	479	125·056	Wood.
437	8·845	Arable.	480	11·796	Wood.
438	1·064	Arable.	481	34·332	Arable and quarry.
439	·240	Pond.	482	22·732	Arable.
440	8·152	Arable.	483	33·166	Arable.
441	75·885	Heathy pasture.	484	3·406	Houses, garden, and yard (Wester Cultmalundie).
442	44·829	Heathy pasture.	485	16·900	Arable.
443	5·094	Arable.	486	21·383	Arable.
444	·219	House and garden.	487	23·693	Arable.
445	4·734	Road.	488	34·392	Arable.
446	10·603	Arable.	489	14·022	Arable.
447	8·978	Heathy pasture and road.	490	19·661	Arable.
448	30·638	Heathy pasture.	491	1·576	Houses, garden, yard, road, and pond (Easter Cultmalundie).
449	4·344	Arable.	492	25·285	Arable.
450	7·317	Arable and road.	493	4·559	Road.
451	11·784	Arable.	494	25·665	Arable and road.
452	22·104	Arable and pond.	495	28·661	Arable.
453	1·312	Houses, garden, yard, and road (Westmuir).	496	30·194	Arable.
454	26·440	Arable and road.	497	·269	Rough pasture.
455	7·050	Arable.	498	21·118	Heathy and rough pasture and quarry.
456	7·151	Arable.	499	7·044	Rough pasture and old quarry.
457	16·993	Arable.	500	31·313	Arable and road.
458	16·458	Arable.	501	22·409	Arable.
459	19·633	Arable.	502	·493	Arable.
460	30·222	Arable and old quarry.			
461	14·365	Arable.			
	4474·509	<i>Carried forward.</i>		5354·703	<i>Carried forward.</i>

## PARISH OF TIBBERMORE.

No. on Plan.	Area in Acres.	Remarks.	No. on Plan.	Area in Acres.	Remarks.
503	5354·703	<i>Brought forward.</i>		6066·814	<i>Brought forward.</i>
504	·583	Rough pasture.	542	1·671	Quarry.
505	28·298	Arable.	543	·668	Arable.
506	22·043	Arable and road.	544	·312	House, garden, &c. (Crossgates).
507	21·039	Arable and pond.	545	·260	Public road.
508	·568	Houses, gardens, yard, &c. (New- bigging).		6069·725	
509	16·390	Arable.			
510	20·358	Arable.			
511	·812	Houses, garden, and yard (Gateside).			
512	39·686	Arable and road.			
513	9·816	Arable.			
514	32·365	Arable.			
515	·180	Arable.			
516	·065	Rough pasture.			
517	1·467	Arable.			
518	2·184	Arable.			
519	·181	Wood.			
520	22·628	Arable and wood.			
521	13·697	Wood.			
522	48·897	Arable.			
523	12·166	Wood and rough pas- ture.			
524	·272	Rough pasture.			
525	7·024	Arable.			
526	67·967	Wood and heathy pasture.			
527	2·441	Road.			
528	15·547	Arable.			
529	·081	Garden.			
530	·516	Houses, yard, and road (Cauldham).			
531	7·065	Wood and rough pasture.			
532	·962	Road.			
533	32·212	Arable and rough pasture.			
534	8·138	Statute labour road.			
535	18·898	Arable.			
536	102·640	Wood, quarries, &c.			
537	94·308	Wood.			
538	17·497	Arable, quarry, and road.			
539	14·466	Arable.			
540	1·152	Quarry and rough pasture.			
541	1·923	Arable.			
541	25·579	Arable.			
	6066·814	<i>Carried forward.</i>		88·952	<i>Carried forward.</i>

## RECAPITULATION.

5945·304	Land.
75·682	Public roads.
29·682	Water.
·250	Tidal water.
18·807	Railways.
6069·725	Area of the Parish of Tibbermore, ex- clusive of the de- tached portions.

## PARISH OF TIBBERMORE

(Detached, No. 1).

(Locally situated in and published with  
the Parish of Perth.)

1	58·053	Arable, road, drain, and stream.
2	·070	House and waste.
3	·202	House, garden, and waste.
4	1·727	Trust road.
5	3·075	Arable.
6	1·120	Houses, garden, yard, arable, road, and waste.
7	3·085	Arable and stream.
8	10·679	Arable, road, slope, and stream.
9	1·514	Garden and road.
10	6·284	Arable and stream.
11	2·986	Poorhouse, &c.
12	·157	Pend.



PARISH OF TIBBERMORE.

No. on Plan.	Area in Acres.	Remarks.	No. on Plan.	Area in Acres.	Remarks.																		
13	88·952 2·704	<i>Brought forward.</i> Perth Brick and Tile Works.	PARISH OF TIBBERMORE (De- tached, No. 2). (Locally situated in and published with the Parish of Perth).																				
14	1·826	Railway.	1	·685	Arable.																		
15	1·315	St. Leonard's Iron and Engineering Works.	2	·498	Shed and garden.																		
16	1·466	Arable and stream.	3	·521	Houses, gardens, yards, and enclo- sures.																		
	96·263		4	·689	Trust road.																		
			5	·315	Houses, gardens, yards, and enclo- sures.																		
			6	·581	Houses, gardens, yards, and enclo- sures.																		
			7	·185	Garden.																		
			8	·530	Shed, garden, and ornamental ground.																		
				4·004																			
<p>RECAPITULATION.</p> <table border="1"> <tr> <td>92·553</td> <td>Land.</td> </tr> <tr> <td>1·727</td> <td>Public roads.</td> </tr> <tr> <td>1·826</td> <td>Railway.</td> </tr> <tr> <td>·157</td> <td>Water.</td> </tr> <tr> <td>96·263</td> <td>Area of the Parish of of Tibbermore (De- tached, No. 1).</td> </tr> <tr> <td>82·373</td> <td>Area within the Parliamentary Boundary of Perth.</td> </tr> </table>			92·553	Land.	1·727	Public roads.	1·826	Railway.	·157	Water.	96·263	Area of the Parish of of Tibbermore (De- tached, No. 1).	82·373	Area within the Parliamentary Boundary of Perth.	<p>RECAPITULATION.</p> <table border="1"> <tr> <td>3·315</td> <td>Land.</td> </tr> <tr> <td>·689</td> <td>Public roads.</td> </tr> <tr> <td>4·004</td> <td>Area of the Parish of Tibbermore (De- tached, No. 2), within the Parlia- mentary Boundary of Perth.</td> </tr> </table>			3·315	Land.	·689	Public roads.	4·004	Area of the Parish of Tibbermore (De- tached, No. 2), within the Parlia- mentary Boundary of Perth.
92·553	Land.																						
1·727	Public roads.																						
1·826	Railway.																						
·157	Water.																						
96·263	Area of the Parish of of Tibbermore (De- tached, No. 1).																						
82·373	Area within the Parliamentary Boundary of Perth.																						
3·315	Land.																						
·689	Public roads.																						
4·004	Area of the Parish of Tibbermore (De- tached, No. 2), within the Parlia- mentary Boundary of Perth.																						

RECAPITULATION FOR THE PARISH.

6041·172	Land.
78·098	Public roads.
20·633	Railways.
29·839	Water.
·250	Tidal water.
6169·992	Total area of the Parish of Tibbermore, in the County of Perth.

INDEX TO PLACES  
IN THE  
PARISH OF TIBBERMORE.

COUNTY OF PERTH.

Name of Place.	No. of Sheet.		Descriptive Remarks.
	6-inch scale.	25·344-inch scale.	
Alexandria - - -	XCVII.	4	A villa.
Blackruthven Cottages - -	"	7	
Cauldhame - - -	"	14	Two houses.
Crossgates - - -	"	"	A farmsteading.
Easter Cultmalundie - -	"	10	A farmsteading.
Easthaugh - - -	LXXXV.	16	A farmsteading.
East Newton Lodge - -	XCIX.	4	A dwellinghouse.
Gateside - - -	"	10	A farmsteading.
Gloagburn - - -	"	6	A farmsteading.
Goodlyburn - - -	"	8	A farmsteading.
Greenhill - - -	"	5	A farmsteading.
Hill of Ruthven - - -	"	8	A farmsteading.
Hillyland - - -	"	4	A village.
Hillyland Farm - - -	"	"	
Hole of Ruthven - - -	"	"	A cottage.
Huntingtower - - -	"	3	A village.
Huntingtower Bleachfield -	"	"	Bleach works, &c.
Huntingtower Castle - -	"	4	A mansion.
Huntingtower Cottage - -	"	"	A mansion.
Huntingtower Cottages - -	"	"	
Huntingtower Haugh - -	XCVII.	3	A meadow.
Huntingtower Mill - - -	"	"	A corn and barley mill.
Laigh of Cultmalundie - -	"	"	A farmsteading.
Lawgrove House - - -	LXXXV.	16	A villa residence.
Letham Farm - - -	XCVII.	8	
Letham House - - -	"	"	A villa residence.
Lowswork - - -	"	"	Two dwellinghouses.
Mains of Cultmalundie - -	"	6	A farmsteading.
Mains of Huntingtower - -	"	4	A farmsteading.
Marlefield - - -	"	7	A farmsteading.
Merriness - - -	"	5	A farmsteading.
Milldavid - - -	"	7	A cothouse.
Newbigging - - -	"	10	A farmsteading.
Newhouse - - -	"	8	A cottage.
Newton Farm - - -	"	"	
Newton House - - -	"	"	A mansion.
North Blackruthven - - -	"	3	A mansion.
Parkneuk - - -	"	7	A cothouse.
Peel - - -	"	"	A farmsteading.
Puddledub - - -	"	3	A dwellinghouse.
Ruthven Farm - - -	"	4	

Name of Place.	No. of Sheet.		Descriptive Remarks.
	6-inch scale.	25·344-inch scale.	
Ruthven House - -	XCVII.	4	A dwellinghouse.
Ruthven Mill - -	"	3	A flour mill.
Ruthven Park - -	"	8	Four dwellinghouses.
Ruthvenfield House - -	"	4	A mansion.
Ruthvenfield Print Works - -	"	"	Extensive buildings, &c.
Smithyhaugh - -	"	"	A farmsteading.
South Blackruthven - -	"	7	A farmsteading.
Strath Earn - -	"	9	A district.
Strath More - -	LXXXV.	16	A district.
Tibbermore - -	XCVII.	6	A village.
Toftouses - -	"	3	A farmsteading.
Viewfield - -	"	"	A dwellinghouse.
Waterside Cottages - -	"	"	Three dwellinghouses.
Weetit - -	"	6	A cothouse.
Wester Cultmalundie - -	"	10	A farmsteading.
West Mains of Huntingtower - -	"	3	A mansion.
Westmuir - -	"	9	A farmsteading.
West Newton Lodge - -	"	4	A dwellinghouse.

LONDON :

Printed by GEORGE E. EYRE and WILLIAM SPOTTISWOODE,  
Printers to the Queen's most Excellent Majesty.  
For Her Majesty's Stationery Office.



ORDNANCE SURVEY OF SCOTLAND.

---

BOOK OF REFERENCE TO THE PLAN

OF THE

PARISH OF TILlicOUNTRY,

IN THE

COUNTY OF CLACKMANNAN,

CONTAINING 6976·424 ACRES.

---

COLONEL SIR HENRY JAMES, R.E., F.R.S., F.G.S., &c.  
SUPERINTENDENT OF THE ORDNANCE SURVEY.

---

PRINTED AT THE ORDNANCE SURVEY OFFICE, SOUTHAMPTON.

---

1863.

---

*Price One Shilling.*



\* ground,  
to one

he area

ok.

cluded

1.4.

ontains  
ference  
Plans,

Scales

... *W*

... *T*

... *T*

non

*sequent*

.. *C.F.*


.. *T.C.*

.. *C.W.*

.. *Def.*

.. *T.S.*

ow the





## EXPLANATORY REMARKS.

The Scale of the Parish Plans is the 1-2500th of the actual length on the ground, and is equal to 25·344 inches to a mile, which is very approximately equal to one square inch to one acre, the square of 1·0018 inch being equal to one acre.

The length of each sheet is one and a-half miles, and the width one mile, the area of each sheet is therefore 960 acres.

Each enclosure has a reference number to the area which is given in this Book.

The Braces [ / ] on the plans are to indicate that the spaces so braced are included under the same reference number.

The Altitudes in feet above the Mean Level of the Sea are written thus —31·4.

The Scale of the Plans of the County is 6 inches to a mile, and each sheet contains the same area as 16 sheets of the Parish Plans. There is, therefore, a double reference number to each sheet as VI. 9., the Roman Numerals referring to the County Plans, the Arabic Figures to the Parish Plans.

The following are the characters employed on the Ordnance Plans on the Scales of 1·2500 and 6 inches to a mile:—

County Names .....	C		Hundreds or Wards .....	W
Parishes .....	P		Townships .....	T
Extra Parochial .....	E		Division of Townships .....	T

Antiquities .....		}	
			ROMAN
			<i>Druidical or Saxon</i>
			<i>Norman or Subsequent</i>

The descriptions of the boundaries are shown by the following initials:—

Centre of Stream .....	C.S.		Centre of Fence .....	C.F.
Centre of Road .....	C.R.		Top of Cop .....	T.C.
Side of Stream or Drain ..	S.S. or S.D.		Centre of Wall .....	C.W.
Root of Hedge .....	R.H.		Defaced .....	Def.
Face of Wall .....	F.W.		Track of Stream .....	T.S.
Undefined .....				<i>Und.</i>

Where a change occurs in the boundaries, the symbol [o—o] is used to show the part at which the change takes place.

# TABLE

FOR CONVERTING DECIMAL PARTS OF AN ACRE INTO ROODS AND PERCHES.

Perch .	0 Rood.	1 Rood.	2 Roods.	3 Roods.	Perches.	0 Rood.	1 Rood.	2 Roods.	3 Roods.
0	·000	·250	·500	·750	21	·131	·381	·631	·881
1	·006	·256	·506	·756	22	·137	·387	·637	·887
2	·012	·262	·512	·762	23	·144	·394	·644	·894
3	·019	·269	·519	·769	24	·150	·400	·650	·900
4	·025	·275	·525	·775	25	·156	·406	·656	·906
5	·031	·281	·531	·781	26	·162	·412	·662	·912
6	·037	·287	·537	·787	27	·169	·419	·669	·919
7	·044	·294	·544	·794	28	·175	·425	·675	·925
8	·050	·300	·550	·800	29	·181	·431	·681	·931
9	·056	·306	·556	·806	30	·187	·437	·687	·937
10	·062	·312	·562	·812	31	·194	·444	·694	·944
11	·069	·319	·569	·819	32	·200	·450	·700	·950
12	·075	·325	·575	·825	33	·206	·456	·706	·956
13	·081	·331	·581	·831	34	·212	·462	·712	·962
14	·087	·337	·587	·837	35	·219	·469	·719	·969
15	·094	·344	·594	·844	36	·225	·475	·725	·975
16	·100	·350	·600	·850	37	·231	·481	·731	·981
17	·106	·356	·606	·856	38	·237	·487	·737	·987
18	·112	·362	·612	·862	39	·244	·494	·744	·994
19	·119	·369	·619	·869	40	·250	·500	·750	1·000
20	·125	·375	·625	·875					

N.B.—To convert Decimal Fractions of an Acre into Roods and Perches, multiply the decimal first by 4 and then by 40, preserving the same number of decimals in the product.

Examples—

	Acres.		Acres.
	633·357		527·013
	4		4
	1·428		·052
	40		40
A. R. P.	17·120	A. R. P.	2·080
633 1 17		527 0 2	

# PARISH OF TILlicouLTRY,

IN THE

## COUNTY OF CLACKMANNAN.

No. on Plan.	Area in Acres.	Description.	No. on Plan.	Area in Acres.	Description.
1	·168	House & garden.		4720·830	<i>Brought forward.</i>
2	6·872	Rough pasture, house, & sheepfold.	35	9·382	Arable.
3	2899·820	Rough pasture, moss, rocks, streams, &c.	36	1·050	Arable & road.
4	1142·211	Rough pasture, rocks, streams, &c.	37	6·392	Wood.
5	517·685	Rough pasture, rocks, streams, &c.	38	14·844	Arable.
6	2·243	Wood.	39	·930	Wood.
7	·741	Wood.	40	16·422	Arable.
8	1·430	Wood.	41	·111	Pond.
9	9·715	Wood, house, & road.	42	·243	Wood.
10	1·461	Houses, arable, & road	43	5·277	Arable.
11	7·439	Wood, road, &c.	44	6·940	Wood, house, & road.
12	·510	Quarry.	45	4·285	Arable.
13	12·249	Houses, gardens, yards, arable, & roads.	46	·867	Wood.
14	·745	Wood & road.	47	3·240	Wood & road.
15	·639	Rough pasture & road.	48	5·001	Arable.
16	5·907	Arable & road.	49	·329	Wood.
17	13·123	Arable & road.	50	5·826	Arable.
18	9·895	Arable.	51	6·970	Wood.
19	·416	Wood.	52	8·097	Arable.
20	11·992	Arable.	53	5·957	Wood, stream, & road.
21	·791	Wood.	54	4·250	Wood, stream, & road.
22	11·304	Arable & wood.	55	2·693	Arable, stream, road, & house.
23	·813	Wood.	56	3·493	Garden, house, & road.
24	10·377	Arable.	57	·633	Wood.
25	9·298	Arable & road.	58	9·188	Arable, house, & road.
26	25·454	Wood, house, & road.	59	16·476	Arable & road.
27	·303	Houses, graveyard, &c.	60	2·465	Arable, wood, roads, & stream.
28	2·858	Arable & wood.	61	6·054	Arable & stream.
29	·266	Wood.	62	40·266	Arable, wood, road, & stream.
30	3·795	Houses, yards, garden, & roads.	63	·474	House & frontage.
31	·805	Road.	64	·682	Wood.
32	3·947	Arable.	65	·322	House, garden, yard, & arable.
33	4·983	Arable.	66	4·010	Houses, gardens, yards, arable, pond, wood, &c.
34	·575	Wood.	67	6·673	Arable.
	4720·830	<i>Carried forward.</i>		4920·672	<i>Carried forward.</i>

## PARISH OF TILlicOUNTRY.

No. on Plan.	Area in Acres.	Description.	No. on Plan.	Area in Acres.	Description.
	4920·672	<i>Brought forward.</i>		5204·913	<i>Brought forward.</i>
68	·789	Wood.	116	·252	Wood.
69	·258	Pond.	117	8·361	Arable.
70	1·801	Wood.	118	10·955	Arable.
71	15·483	Rough pasture & furze.	119	·124	Arable.
72	1·047	Wood.	120	·323	Wood.
73	·514	Wood.	121	8·470	Arable.
74	2·246	Wood.	122	·942	Pond.
75	19·477	Rough pasture & furze.	123	7·641	Arable, &c.
76	·210	Wood.	124	7·650	Arable.
77	10·620	Arable.	125	6·665	Arable.
78	·445	Wood.	126	5·850	Arable & road.
79	8·411	Arable.	127	·868	Houses, sheds, arable, &c.
80	2·036	Road.			
81	10·410	Arable.	128	·021	Arable.
82	23·556	Wood, quarry, & roads	129	7·171	Arable.
83	7·913	Arable.	130	3·525	Houses, shed, garden, yard, wood, pond, &c.
84	1·762	Wood.			
85	9·735	Arable.	131	8·287	Arable, &c.
86	1·266	Wood, graveyard, &c.	132	23·808	Arable, wood, &c.
87	3·791	Stream (River Devon— part of).	133	·220	Wood.
88	13·807	Arable & marsh.	134	2·380	Wood.
89	2·248	Arable.	135	20·754	Arable.
90	·890	House, wood, & road.	135a	·154	Wood.
91	1·985	Arable.	136	11·282	Arable.
92	·647	Arable.	137	·287	Wood.
93	10·182	Arable & wood.	138	1·984	Stream (Tillicoultry Burn).
94	9·942	Arable.	139	6·247	Houses, gardens, yards, &c.
95	6·238	Arable.			
96	4·832	Arable.	140	24·162	Arable.
97	1·506	Wood.	141	·948	Rough pasture.
98	1·334	House, garden, yard, road, &c.	142	9·724	Arable.
99	4·162	Arable.	143	2·764	Houses, gardens, yards, arable, &c.
100	·884	Wood.	144	3·309	Arable.
101	7·300	Arable.	145	2·113	Houses, gardens, yards, arable, &c.
102	·589	Wood.			
103	10·120	Arable.	146	1·493	Houses, gardens, yards, &c.
104	2·014	Wood.			
105	1·765	Wood.	147	4·980	Houses, gardens, yards, &c.
106	19·754	Arable & road.			
107	2·788	Wood, &c.	148	7·310	Public roads.
108	1·704	Wood.	149	9·759	Houses, gardens, yards, roads, &c.
109	2·753	Wood.			
110	13·019	Arable.	150	11·454	Houses, gardens, yards, arable, road, &c.
111	10·331	Arable.			
112	1·227	Road.	151	1·324	Houses, gardens, yards, &c.
113	15·681	Arable & road.			
114	12·479	Arable.	152	5·710	Arable.
115	2·290	Turnpike road.	153	·259	Road.
	5204·913	<i>Carried forward.</i>		5434·443	<i>Carried forward.</i>

PARISH OF TILlicOUNTRY.

No. on Plan.	Area in Acres.	Description.	No. on Plan.	Area in Acres.	Description.
	5434·443	<i>Brought forward.</i>		5642·329	<i>Brought forward.</i>
154	10·259	Arable.	195	1·645	House, garden, yard, &c.
155	6·150	Arable.	196	13·786	Arable.
156	7·535	Arable.	197	2·410	Arable.
157	4·038	Arable.	198	3·223	Wood & arable.
158	2·322	Road, house, &c.	199	12·161	Arable.
159	4·638	Arable.	200	1·057	Sandpit, rough pasture, & wood.
160	5·967	Arable.	201	7·374	Wood, sand pit, & road
161	3·529	Arable & slope.	202	12·106	Arable.
162	·303	Wood.	203	3·820	Arable.
163	6·289	Arable.	204	4·316	Arable & road.
164	6·268	Arable.	205	3·383	Arable.
165	8·198	Arable.	206	3·663	Houses, garden, yard, road, arable, grave-yard, &c.
166	1·366	Wood.	207	3·307	Arable.
167	2·145	Arable.	208	12·976	Arable.
168	3·859	Arable & footpath.	209	12·598	Arable, &c.
169	3·520	Arable.	210	1·393	Wood.
170	7·528	Arable.	211	10·497	Wood.
171	7·240	Arable, house, &c.	212	22·517	Stream (River Devon —part of).
172	6·990	Arable & road.	213	1·054	Wood.
173	1·853	Wood & rails.	214	3·273	Houses, gardens, yards, &c.
174	2·245	Road.	215	4·875	Arable.
175	6·246	Arable, rough pasture, &c.	216	4·512	Trust road.
176	9·050	Arable.	217	5·082	Houses, gardens, yards, &c.
177	13·155	Houses, garden, arable, rough pasture, rails, &c.	218	2·070	Arable.
178	2·413	Arable.	219	2·405	Arable, houses, rails, &c.
179	2·442	Arable.	220	·359	Houses, garden, &c.
180	7·242	Arable.	221	5·966	Wood, rough pasture, rails, &c.
181	12·587	Stirling & Dunfermline Railway (Tillicoultry Branch), &c.	222	15·192	Arable, &c.
182	1·376	Tramway, &c.	223	·110	House, garden, &c.
183	4·737	Arable.	224	·550	Houses, gardens, &c.
184	14·106	Arable.	225	1·925	Arable.
185	·494	Bowling green.	226	5·626	Houses, gardens, yards, roads, &c.
186	1·931	Arable.	227	·972	Public road.
187	·587	House, garden, &c.	228	6·529	Arable & rough pasture
188	7·923	Arable & wood.	229	6·235	Arable.
189	1·648	Arable & wood.	230	1·890	Wood, &c.
190	8·539	Arable.	231	5·051	Arable.
191	2·870	Arable.	232	·213	House, garden, &c.
192	4·644	Houses, gardens, yards, &c.	233	·657	Houses, garden, &c.
193	2·545	Houses, gardens, yards, &c.			
194	1·109	House, garden, yard, &c.			
	5642·329	<i>Carried forward.</i>		5849·107	<i>Carried forward.</i>

## PARISH OF TILlicOUNTRY.

No. on Plan.	Area in Acres.	Description.	No. on Plan.	Area in Acres.	Description.
	5849·107	<i>Brought forward.</i>		6096·983	<i>Brought forward.</i>
234	2·079	Houses, gardens, yards, &c.	275	12·616	Arable.
235	·703	Houses, gardens, yards, &c.	276	·343	Wood.
236	·209	House & garden.	277	7·110	Arable.
237	8·669	Wood, rough pasture, slope, road, &c.	278	2·285	Wood.
238	3·075	Arable.	279	·533	Road.
239	1·679	Wood.	280	2·640	Wood.
240	14·040	Arable.	281	2·759	Arable.
241	9·364	Arable.	282	7·195	Arable & road.
242	7·419	Arable.	283	5·181	Arable.
243	2·280	Wood.	284	1·655	Wood.
244	13·406	Arable & footpaths.	285	·719	Road.
245	·955	Wood.	286	9·235	Arable.
246	·209	Wood.	287	10·262	Arable.
247	16·931	Arable.	288	6·284	Arable.
248	1·793	Houses, yards, arable, & roads.	289	2·171	Wood.
249	1·093	Arable & garden.	290	6·621	Arable.
250	·897	Wood.	291	14·440	Arable.
251	12·441	Arable.	292	4·438	Arable.
252	2·972	Wood.	293	1·922	Houses, garden, yard, arable, & road.
253	11·475	Arable.	294	·353	Wood.
254	·289	Houses, garden, &c.	295	·374	Arable.
255	19·981	Arable, house, road, rough pasture, &c.	296	6·600	Arable.
256	2·662	Wood.	297	13·973	Wood.
257	9·990	Arable.	298	8·720	Arable & house.
258	7·021	Arable & road.	298a	·643	Curling pond.
259	1·881	Arable.	299	11·701	Arable & footpath.
260	6·268	Arable.	300	7·642	Turnpike road.
261	·826	Arable.	301	·205	Wood.
262	7·136	Arable.	302	·946	Wood.
263	4·113	House & ornamental ground.	303	11·257	Arable.
264	20·786	Arable.	304	9·877	Arable & wood.
265	1·535	Arable.	305	7·434	Arable.
266	1·486	House, garden, yard, arable, wood, &c.	306	14·539	Arable.
267	1·143	Houses, yards, arable, road, &c.	307	2·202	Arable.
268	4·757	Arable.	308	12·031	Arable.
269	16·190	Arable, road, & wood.	309	23·055	Arable & road.
270	8·599	Wood, roads, & gravel pit.	310	7·733	Arable & road.
271	1·726	Wood.	311	10·369	Arable & road.
272	2·815	Arable.	312	·364	House, garden, arable, & ruin.
273	6·213	Arable.	313	58·798	Wood, rough pasture, &c.
274	10·770	Arable.	314	9·191	Arable.
			315	13·183	Arable.
			316	12·544	Arable.
			317	·525	Houses, garden, yard, &c.
			318	4·105	Arable, rough pasture, & roads.
	6096·983	<i>Carried forward.</i>		6443·756	<i>Carried forward.</i>

PARISH OF TILlicOLTRY.

No. on Plan.	Area in Acres.	Description.	No. on Plan.	Area in Acres.	Description.
	6443·756	<i>Brought forward.</i>		6709·757	<i>Brought forward.</i>
319	19·611	Arable.	362	19·524	Arable.
320	16·096	Arable.	363	1·721	Wood.
321	14·666	Arable.	364	1·996	Arable.
322	16·782	Arable, houses, sheds, & road.	365	·782	Road.
323	11·113	Arable.	366	19·548	Wood & road.
324	·449	Wood.	367	9·410	Arable.
325	2·889	Arable,	368	10·863	Arable.
326	·147	House & garden.	369	·448	Rough pasture, &c.
327	1·747	Arable, house, & ruin.	370	1·014	Wood.
328	3·358	Arable.	371	1·754	Wood.
328a	·211	Arable.	372	1·618	Wood.
329	9·050	Arable & road.	373	8·621	Statute labor road.
330	·485	Houses, garden, yard, &c.	374	·646	Wood.
331	3·748	Arable.	375	2·422	Wood & road.
332	4·156	Arable.	376	·276	Houses, &c.
333	3·464	Arable.	377	19·473	Arable & house.
334	8·809	Arable & road.	378	·636	Wood.
335	5·501	Arable & road.	379	15·429	Arable.
336	·462	Houses, garden, & road	380	9·028	Arable.
337	15·054	Arable, houses, rails, &c.	381	6·975	Arable.
338	·298	Houses & gardens.	382	2·208	Houses, sheds, garden, yards, wood, &c.
339	2·243	Houses, gardens, and road.	383	·729	Arable.
340	5·470	Arable & road.	384	8·757	Arable & road.
341	4·770	Arable.	385	7·514	Arable & road.
342	·108	Houses & garden.	386	·811	Road.
343	·237	Houses, garden, &c.	387	8·653	Arable.
344	13·831	Arable.	388	5·611	Arable & road.
345	1·223	Wood.	389	6·271	Arable.
346	9·156	Arable.	390	17·899	Arable.
347	14·549	Arable.	391	·784	Road.
348	17·588	Arable.	392	7·612	Arable.
349	·906	Houses, garden, yard, arable, & road.	393	6·624	Wood.
350	·680	Road.	394	4·785	Arable & rough pasture
351	19·396	Wood & roads.	395	29·346	Heathy & rough pasture & road.
352	11·966	Arable.	396	11·930	Arable.
353	·271	Houses, gardens, &c.	397	8·436	Arable.
354	1·591	Arable & footpath.	398	6·513	Arable.
355	1·990	Houses, gardens, yards, & road.		6976·424	
356	·300	Houses, garden, &c.			
357	·727	Houses, gardens, &c.			
358	2·334	Wood & rough pasture.			
359	1·433	Arable.			
360	·408	Wood.			
361	16·728	Arable & footpath.			
	6709·757	<i>Carried forward.</i>			
<b>RECAPITULATION.</b>					
			6902·244	Land.	
			31·347	Public roads.	
			12·587	Railway.	
			30·246	Water.	
			6976·424	Total Area of the Parish of Tillicoultry, in the Co. of Clackmannan.	

# INDEX TO PLACES

IN THE

PARISH OF TILlicOULTRY.

COUNTY OF CLACKMANNAN.

Name of Place.	No. of Sheet.		Descriptive Remarks.
	6-inch scale.	25·344-inch scale.	
Academy .....	CXXXIV.	9	A neat two-story building.
Andrew Gannel Burn .....	„	1	
Andrew Gannel Hill .....	„	1	
Backhill .....	CXXXVII.	5	A shepherd's dwelling.
Balhearty .....	CXXXIV.	10	A farmsteading.
Beechwood House .....	„	9	A neat dwelling house.
Benbuck .....	CXXXVI.	16	A hill feature.
Benleuch .....	CXXXIII.	4	A large hill feature.
Burnfoot Hill .....	CXXXVI.	12	
Burnside Mill .....	CXXXIV.	9	A woollen manufactory.
Bank (Clydesdale Company)	„	9	
Castle Craig .....	„	5	A wooded eminence.
Church .....	„	9	The parish church.
Coalsnaughton .....	„	13	A small village.
Craigfoot .....	„	5	A dwelling house.
Devonknowes .....	„	10	A large farmsteading.
Devonside .....	„	9	A small village.
Devonvale .....	„	9	A dwelling house & woollen manufactory.
Drummie .....	„	10	A farmsteading.
Eagle Inn .....	„	9	
Ellason Hill .....	„	6	
Glenfoot .....	„	9	A neat dwelling house.
Harvieston .....	„	6	A castellated mansion.
King's Seat Hill .....	„	2	
Langour .....	„	9	Two rows of dwelling houses
Longriggs .....	„	13	A large farmsteading.
Lower Mill Street .....	„	9	In Tillicoultry village.
Maddy Moss .....	„	1	
Mill Glen .....	„	5	
Muircot .....	„	9	A farmsteading.



Name of Place.	No. of Sheet.		Descriptive Remarks.
	6-inch scale.	25·344-inch scale.	
Ochil Hills .....	CXXXIV.	2	
River Devon .....	CXXXVII.	5	
Royal Hotel .....	CXXXIV.	9	In Tillicoultry village.
School .....	”	9	The parish school.
Shannockhill .....	”	14	A large farmsteading.
Shillinghill .....	”	5	A group of dwelling houses.
Stirling & Dunfermline Railway	”	9	
Stirling Street .....	”	9	In Tillicoultry village.
The Law .....	”	1	A large hill.
Tillicoultry .....	”	5, 9	A large village.
Tillicoultry House .....	”	5	A first-class mansion house.
Tillicoultry Mains .....	”	10	A farmsteading.
Westbourne .....	”	9	A neat dwelling house.
Whitehillhead .....	”	6	A small farmsteading.
Whiteleys .....	”	13	A farmsteading.
Woodhead .....	”	13	Two cothouses.
Woodlands .....	”	13	A small farmsteading.



---

PARISH OF TINGWALL,  
IN THE  
COUNTY OF ORKNEY AND SHETLAND  
(SHETLAND).

---

*Price One Shilling and Sixpence.*



# EXPLANATORY REMARKS

The Sea  
ground, and  
which is  
1.0018 in  
The len  
sheet is  
P

on the  
1 inch,  
re of

each

Book ;  
and  
ained  
luded

e in-

174.

ntains  
ber to  
ounty

miles,

Scales

... **H**

... **T**

... **T**

✕ or

sequent

... C.F.

... T.C.

... C.W.

... Def.

... T.S.

low the


N.B.—The areas are computed to the centre of fence, or other boundary of enclosure, except in the following cases:—

(1.) When the fence or other boundary is also the boundary of a Parish or other Civil Division, which does not follow the centre of the fence, the area is calculated to the Parish or other boundary, and not to the centre.

(2.) The fences, &c., bounding either side of a railway are included wholly within its area.

ORDN

P



*The heavy lines represent the  
The light lines represent the  
The Roman numerals (LII) of  
The Roman numerals with p*


*The Plans, which is*

# EXPLANATORY REMARKS

The Scale of the Parish Plans is the 1-2500th of the actual length on the ground, and is equal to 25·344 inches to a mile, or 3·157 chains to an inch, which is very approximately equal to one square inch to one acre, the square of 1·0018 inch being equal to one acre.

The length of each sheet is 1½ miles, and the breadth 1 mile, the area of each sheet is therefore 960 acres.

Each enclosure has a reference number to the area which is given in this Book; in the case of towns and large villages encircled by a red band, one number and area only are given for the portion within the red band, unless they are contained in more than one parish, in which case a number is given for the portion included in each parish.

The Braces [  ] on the plans are to indicate that the spaces so braced are included under the same reference number.

The Altitudes in feet above the Mean Level of the Sea are written thus —31·4.

The Scale of the County Plans is 6 inches to a mile, and each sheet contains 16 sheets of the Parish Plans. There is therefore a double reference number to each sheet of the Parish Plans, as VI. 9., the first number referring to the County Plans, the second number to the Parish Plans.

The dimensions of the sheets on the Six-inch scale being four miles by six miles, the area is twenty-four square miles, equal to 15,360 acres.

The following are the characters employed on the Ordnance Plans on the Scales of 1-2500, and 6 inches to a mile :—

County Names .....	<b>C</b>	Hundreds or Wards .....	<b>H</b>
Parishes, Ancient or Mother.....	<b>P</b>	Civil Parishes or Townships .....	<b>T</b>
Extra Parochial .....	<b>E</b>	Division of Townships .....	<b>T</b>
Municipal Wards.....		<b>W</b>	

Antiquities .....	}	<b>ROMAN</b> <i>Druidical or Saxon</i> <i>Norman, or Subsequent</i>
-------------------	---	---

The descriptions of the boundaries are shown by the following initials :—

Centre of Stream .....	<i>C.S.</i>		Centre of Fence .....	<i>C.F.</i>
Centre of Road .....	<i>C.R.</i>		Top of Cop .....	<i>T.C.</i>
Side of Stream or Drain ...	<i>S.S.</i> or <i>S.D.</i>		Centre of Wall .....	<i>C.W.</i>
Root of Hedge .....	<i>R.H.</i>		Defaced .....	<i>Def.</i>
Face of Wall .....	<i>F.W.</i>		Track of Stream.....	<i>T.S.</i>
Undefined.....				<i>Und.</i>

Where a change occurs in the boundaries, the symbol [o—o] is used to show the part at which the change takes place.

N.B.—The areas are computed to the centre of fence, or other boundary of enclosure, except in the following cases :—

(1.) When the fence or other boundary is also the boundary of a Parish or other Civil Division, which does not follow the centre of the fence, the area is calculated to the Parish or other boundary, and not to the centre.

(2.) The fences, &c., bounding either side of a railway are included wholly within its

N.B.—To convert Decimal Fractions of an Acre into Roods and Perches, multiply the decimal first by 4 and then by 40, preserving the same number of decimals in the product.

Examples—

Acres.  
633'357  

---

4  

---

1'428  
40

Acres.  
527'013  

---

4  

---

·052  
40

A. R. P.  
633 1 17

17'120

A. R. P.  
527 0 2

2'080

## TABLE

FOR CONVERTING DECIMAL PARTS OF AN ACRE INTO ROODS AND PERCHES.

Perch.	0 Rood.	1 Rood.	2 Roods.	3 Roods.	Perch.	0 Rood.	1 Rood.	2 Roods.	3 Roods.
0	·000	·250	·500	·750	21	·131	·381	·631	·881
1	·006	·256	·506	·756	22	·137	·387	·637	·887
2	·012	·262	·512	·762	23	·144	·394	·644	·894
3	·019	·269	·519	·769	24	·150	·400	·650	·900
4	·025	·275	·525	·775	25	·156	·406	·656	·906
5	·031	·281	·531	·781	26	·162	·412	·662	·912
6	·037	·287	·537	·787	27	·169	·419	·669	·919
7	·044	·294	·544	·794	28	·175	·425	·675	·925
8	·050	·300	·550	·800	29	·181	·431	·681	·931
9	·056	·306	·556	·806	30	·187	·437	·687	·937
10	·062	·312	·562	·812	31	·194	·444	·694	·944
11	·069	·319	·569	·819	32	·200	·450	·700	·950
12	·075	·325	·575	·825	33	·206	·456	·706	·956
13	·081	·331	·581	·831	34	·212	·462	·712	·962
14	·087	·337	·587	·837	35	·219	·469	·719	·969
15	·094	·344	·594	·844	36	·225	·475	·725	·975
16	·100	·350	·600	·850	37	·231	·481	·731	·981
17	·106	·356	·606	·856	38	·237	·487	·737	·987
18	·112	·362	·612	·862	39	·244	·494	·744	·994
19	·119	·369	·619	·869	40	·250	·500	·750	1·000
20	·125	·375	·625	·875					



# PARISH OF TINGWALL,

IN THE

## COUNTY OF ORKNEY AND SHETLAND—(SHETLAND).

No. of Sheet and Plan and No. on Plan.	Area in Acres.	No. of Sheet and Plan and No. on Plan.	Area in Acres.	No. of Sheet and Plan and No. on Plan.	Area in Acres.
Sheet XLVIII. 3:—		Sheet XLVIII. 7:—		Sheet XLVIII. 16:—	
1	3·642	(cont <sup>d</sup> .) 38	2·640	(cont <sup>d</sup> .) 75	·461
2	1·374	39	·243	76	12·872
3	·401	40	1·096	77	7·098
4	·410	41	·176	78	·386
5	1·178	42	3·833	79	7·316
6	1·534	43	·272	80	·410
7	4·584	44	2·507	81	5·877
8	1·706	45	·763	82	2·380
9	2·647	46	·078	83	·559
10	5·247	47	·120	84	·092
11	3·503	48	1·591	85	4·303
12	32·598	49	·388	86	2·918
13	3·237	50	13·105	87	1·142
		51	5·054	88	2·384
				89	7·867
Sheet XLVIII. 7:—		Sheet XLVIII. 16:—		90	6·340
14	3·969	52	·570	91	·074
15	·382	53	6·772	92	7·153
16	·105	54	2·513	93	·382
17	·175	55	·176	94	1·918
18	·494	56	6·196	95	·118
19	·492	57	5·554	96	2·091
20	·801	58	1·513	97	·174
21	·552	59	1·937	98	·598
22	13·312	60	6·798	99	·151
23	9·498	61	7·464	100	·082
24	·467	62	·644	101	2·759
25	·141	63	·153	102	·980
26	·330	64	2·070	103	·952
27	3·295	65	2·194	104	·941
28	1·726	66	1·316	105	·344
29	·184	67	4·274	106	3·370
30	·383	68	·218	107	5·608
31	·960	69	3·884	108	·216
32	1·504	70	45 430	109	4·899
33	4·064	71	4·944	110	2·350
34	·709	72	2·342	111	4·434
35	3·508	73	·120	112	·142
36	·174	74	2·278	113	·810
37	·634				

## PARISH OF TINGWALL.

No. of Sheet and Plan and No. on Plan.	Area in Acres.	No. of Sheet and Plan and No. on Plan.	Area in Acres.	No. of Sheet and Plan and No. on Plan.	Area in Acres.
Sheet XLVIII. 16:—		Sheet LII. 3:—		Sheet LII. 3:—	
(cont <sup>d</sup> ) 114	2.360	(cont <sup>d</sup> ) 163	.478	(cont <sup>d</sup> ) 213	2.085
115	1.081	164	58.570	214	2.137
116	9.958	165	47.499	215	.818
117	2.911	166	1.622	216	3.128
118	2.774	167	.324	217	1.172
119	1.792	168	1.967	218	1.009
120	12.470	169	1.721	219	10.909
121	2.158	170	3.566	220	.134
122	.981	171	.737	221	.074
123	11.231	172	.654	222	1.548
124	10.528	173	1.459	223	8.906
125	.299	173 <sup>a</sup>	.135	224	15.181
126	5.873	174	4.980	225	5.133
127	.362	175	.364	226	1.451
128	2.288	176	.298	227	2.287
129	27.484	177	1.899	228	1.905
130	5.001	178	88.554	229	5.934
131	.194	179	6.457	230	.101
132	.257	180	.088	231	27.101
133	10.342	181	7.848	232	2.375
134	1.220	182	89.628	233	3.278
135	7.292	183	.568	234	11.504
136	.594	184	.437	235	49.073
137	12.020	185	.473	236	.469
138	.562	186	.370	237	5.109
139	.281	187	4.083	238	3.528
140	1.535	188	1.010	239	3.439
141	4.764	189	4.263	240	1.114
142	1.591	190	1.571	241	.462
143	6.414	191	.216	242	8.672
144	9.972	192	2.003	243	13.968
145	1.159	193	5.992	244	12.494
146	.225	194	1.207	245	.343
147	1.279	195	.454	246	.366
148	.153	196	.579		
149	2.287	197	3.703	Sheet LII. 4:—	
150	1.613	198	5.415	247	2.113
151	2.076	199	.188	248	2.972
152	1.729	200	.628	249	11.813
153	4.920	201	1.401	250	.163
154	.131	202	.495	251	11.357
155	4.190	203	.985	252	.935
156	.280	204	4.627	253	13.853
		205	1.724	254	2.921
Sheet LII. 3:—		206	.097	255	.382
157	1.711	207	2.695	256	.107
158	3.044	208	20.131	257	.565
159	.811	209	4.708	258	.563
160	.520	210	14.070	259	1.232
161	15.586	211	3.455	260	.188
162	1.430	212	5.161	261	5.342

PARISH OF TINGWALL.

No. of Sheet and Plan and No. on Plan.	Area in Acres.	No. of Sheet and Plan and No. on Plan.	Area in Acres.	No. of Sheet and Plan and No. on Plan.	Area in Acres.
Sheet LII. 4:— (cont <sup>d</sup> .) 262	79·381	Sheet LII. 4:— (cont <sup>d</sup> .) 313	4·444	Sheet LII. 4:— (cont <sup>d</sup> .) 364	1·584
263	·269	314	1·551		
264	6·194	315	6·908	Sheet LII. 7:—	
265	10·164	316	3·168	365	304·624
266	·478	317	2·393	365a	·225
267	·107	318	1·554	366	5·430
268	3·919	319	·482	367	·133
269	·828	320	5·895	368	34·165
270	1·203	321	·087	369	7·773
271	9·943	322	5·597	370	4·569
272	·103	323	·464	371	·396
273	3·276	324	1·518	372	·101
274	·419	325	·346	373	18·081
275	9·956	326	2·566	374	26·250
276	·578	327	·858	375	1·760
277	2·743	328	·144	376	15·756
278	2·408	329	·664	377	19·939
279	6·477	330	·115	378	1·200
280	·636	331	16·702	379	29·686
281	·637	332	2·890	380	·309
282	·332	333	1·885	381	10·782
283	2·204	334	1·087	382	11·375
284	2·333	335	3·975	383	29·785
285	14·113	336	1·611	384	6·036
286	5·922	337	·389	385	4·539
287	2·917	338	·464	386	2·521
288	5·169	339	1·639	387	·680
289	14·358	340	1·438	388	1·156
290	1·560	341	23·654	389	1·048
291	1·056	342	2·043	390	·880
292	·738	343	2·197	391	13·113
293	1·054	344	20·308	392	10·043
294	3·089	345	8·025	393	12·030
295	15·971	346	14·369	394	25·324
296	12·402	347	·631	395	·370
297	1·161	348	·256	396	1·120
298	4·748	349	11·504	397	6·426
299	4·296	350	1·507	398	1·250
300	·046	351	5·261	399	·682
301	5·327	352	22·013	400	·139
302	1·073	353	283·360	401	1·903
303	9·484	354	·126	402	22·855
304	1·534	355	·274	403	13·312
305	·358	356	3·722	404	·628
306	1·867	357	1·407	405	14·135
307	·828	358	2·944	406	18·023
308	2·872	359	2·089	407	12·719
309	·924	360	1·813	408	3·968
310	17·530	361	8·035	409	1·810
311	2·376	362	·122	410	12·485
312	·119	363	1·603	411	11·064

No. of Sheet and Plan and No. on Plan.	Area in Acres.	No. of Sheet and Plan and No. on Plan.	Area in Acres.	No. of Sheet and Plan and No. on Plan.	Area in Acres.
Sheet LII. 7:—		Sheet LII. 11:—		Sheet LII. 11:—	
(cont <sup>d</sup> .) 412	6·018	457	267·545	(cont <sup>d</sup> .) 507	5·352
413	3·281	458	·223	508	·537
414	·760	459	2·216	509	2·099
415	·353	460	·264	510	4·604
416	9·300	461	1·823	511	1·287
417	·801	462	1·314	512	·919
418	2·102	463	1·273	513	·948
419	39·894	464	1·113	514	·144
420	32·157	465	1·093	515	·375
421	69·748	466	3·586	516	1·076
422	1·742	467	6·494	517	·677
423	·134	468	2·777	518	1·253
424	2·426	469	1·951	519	·858
425	2·720	470	3·237	520	2·077
426	·429	471	1·925	521	10·177
427	·364	472	19·846	522	·175
428	3·208	473	1·699	523	6·570
429	·754	474	1·179	524	1·428
430	3·753	475	35·703	525	6·979
431	4·320	476	·514	526	2·958
432	1·164	477	2·620	527	3·866
433	·980	478	6·041	528	1·208
434	3·026	479	1·845	529	8·495
435	·303	480	3·323	530	2·316
436	6·602	481	·967	531	18·997
437	9·733	482	·747		
438	1·180	483	1·327	Sheet LII. 14:—	
439	1·785	484	1·243	532	206·443
440	7·256	485	1·760	533	4·705
441	1·020	486	1·704	534	·154
442	3·068	487	1·569	535	37·204
443	15·057	488	·123	536	·148
444	13·783	489	·701	537	30·037
445	4·869	490	·281	538	5·429
446	16·477	491	5·423	539	·237
447	23·211	492	2·023	540	·200
448	1·731	492 <sup>a</sup>	2·163	541	5·030
449	8·751	493	1·246	542	2·294
450	12·118	494	·972	543	·143
451	·330	495	2·380	544	59·661
		496	116·399	545	6·136
Sheet LIII. 5:—		497	9·153	546	1·079
451a	8·741	498	·661	547	·429
		499	1·924	548	5·548
Sheet LII. 10:—		500	2·285	549	7·247
452	·499	501	7·974	550	·567
453	1·246	502	1·332	551	15·756
454	7·481	503	·073	552	·467
455	1·112	504	8·908	553	11·486
456	282·391	505	17·329	554	20·244
		506	·380	555	25·489

No. of Sheet and Plan and No. on Plan.	Area in Acres.	No. of Sheet and Plan and No. on Plan.	Area in Acres.	No. of Sheet and Plan and No. on Plan.	Area in Acres.
Sheet LII. 14 :— ( <i>cont<sup>d</sup></i> )		Sheet LVI. 2 :—		Sheet LVI. 3 :— ( <i>cont<sup>d</sup></i> )	
556	10.237	604	35.722	652	1.118
557	1.762	605	14.684	653	3.952
558	.258	606	1.014	654	13.564
559	2.222	607	12.881	655	117.005
560	8.868	608	8.605	656	4.189
561	.164	609	4.254	657	16.847
562	.300	610	.288	658	8.688
563	.208	611	.158	659	1.738
564	17.416	612	.487	660	34.986
565	.246	613	6.513	661	10.675
566	4.916	614	6.688	661a	.119
567	6.830	615	.300	662	3.828
		616	1.007	663	2.086
		617	12.803	664	1.327
Sheet LII. 15 :—		618	2.626	665	2.928
568	10.388	619	1.593	666	1.656
568a	2.909	620	248.697	666a	.176
569	4.988	621	18.548	667	.944
570	5.562	622	5.227	668	.878
571	.966	623	1.041	669	2.069
572	1.505	624	10.079	670	13.226
573	1.558	625	20.132	671	.837
574	4.532	626	.635	672	814.593
575	2.258	627	5.086		
576	2.451	628	1.503	Sheet LVI. 6 :—	
577	1.033	629	.563	673	1.204
578	1.113	630	1.612	674	7.936
579	.869	631	2.060		
580	.480	632	.703	Sheet LVI. 7 :—	
581	.685	633	.406	675	2.051
582	33.835	634	2.109	676	.095
583	.305	635	1.902	677	.572
584	.184	636	3.230	678	1.549
585	.699	637	3.060	679	8.380
586	31.631	638	100.019	680	.928
587	16.064	639	2.303	681	3.838
588	30.289	640	.613	682	.393
589	.125	641	1.182	683	2.108
590	8.436	642	1.618	684	55.508
591	1.262	643	1.106	685	1.793
592	17.685	644	2.617	686	2.349
593	3.860	645	1.277	687	24.052
594	2.183	646	1.256	688	.195
595	.167			689	3.121
596	.567	Sheet LVI. 3 :—		690	1.780
597	.980	647	6.170	691	4.702
598	10.900	648	1.343	692	3.677
599	8.436	649	1.255	692a	1.308
600	1.263	650	1.102	693	6.348
601	6.567	650a	.980	694	.711
602	.400	651	1.146	695	1.277
603	20.635				

## PARISH OF TINGWALL.

No. of Sheet and Plan and No. on Plan.	Area in Acres.	No. of Sheet and Plan and No. on Plan.	Area in Acres.	No. of Sheet and Plan and No. on Plan.	Area in Acres.
Sheet LVI. 7 :— (cont <sup>d</sup> .) 696	12·479	Sheet LVI. 7 :— (cont <sup>d</sup> .) 705	13·510	Sheet LVI. 7 :— (cont <sup>d</sup> .) 713	1·492
697	4·034	706	12·718		
698	3·584	707	27·141	Sheet LVI. 11 :— 714	154·447
699	6·632	708	7·324		
700	2·525	709	·354		
701	6·771	710	10·256	Area of the num- bered part of the Parish of Tingwall, on the Mainland of Shetland -	
702	·130	711	1·843		
703	7·433	712	32·247		6777·076
704	·256				

## TRONDRA.

Sheet LVI. 2 :— 715	2·467	Sheet LVI. 6 :— (cont <sup>d</sup> .) 738	3·048	Sheet LVI. 10 :— (cont <sup>d</sup> .) 762	7·967
		739	·184	763	1·773
Sheet LVI. 6 :— 716	1·036	740	·156	764	2·817
717	·442	741	3·454	765	41·531
718	9·053	742	6·671	766	·184
719	·887	743	·376	767	386·289
720	·401	744	75·750	768	6·287
721	·194	745	·250	769	·510
722	17·770	746	5·961	770	2·962
723	2·186	747	1·720	771	1·181
724	17·845	748	2·780	772	21·380
724a	·437	749	6·185	773	·179
725	1·021	750	3·328	774	·390
726	5·540	751	·155	775	2·565
727	1·448	752	3·157		
728	·206	753	2·876	Sheet LVI. 14 :— 776	·683
729	2·980	754	·328		
730	·194	755	·208	Area of the num- bered part of Trondra -	686·127
731	·229	Sheet LVI. 10 :— 756	2·304	Foreshore (un- numbered) -	36·274
732	3·263	757	3·857		
733	·184	758	2·268	Total area of Trondra -	722·401
734	5·583	759	·202		
735	6·575	760	·093		
736	·339	761	·336		
737	3·502				

RECAPITULATION.

Area in Acres.

7134·777	Land.
49·064	Roads.
278·201	Water.
1·161	Tidal water.
<u>7463·203</u>	Area of the whole of the numbered part of the Parish of Tingwall.

---

---

## PARISH OF TINGWALL

No. of Sheet and Plan.	Area in Acres.	No. of Sheet and Plan.	Area in Acres.
<b>UNNUMBERED.</b>		<b>MERRY HOLM.</b>	
Principally on Six-inch Scale.			
Sheets XLIII., XLVIII., XLIX., LII., LIII., LVI. :—		Sheet LVI. 6 :—	
Moorland, &c. - - -	7465·151	Rough pasture - - -	·416
Foreshore - - -	235·922	Foreshore - - -	·358
Village of Scalloway - - -	11·349		·774
Loch of Girlsta - - -	241·837		
Scurro Water - - -	2·075	<b>HOLM OF BROUGH.</b>	
Black Loch - - -	7·422	Sheet LVI. 10 :—	
Loch of Vatster - - -	19·770	Rough pasture - - -	·226
Longa Water - - -	22·374	Foreshore - - -	·490
Whirls Water (part of) - - -	·072		·716
Gossa Water (part of) - - -	4·354		
	8010·326		
<b>HOLM OF CALIFF.</b>		<b>BURLAND SKERRY.</b>	
Sheet LII. 4 :—		Sheet LVI. 10 :—	
Rough pasture - - -	·436	Rough pasture, &c. - - -	·054
Foreshore - - -	1·067	Foreshore - - -	·266
	1·503		·320
<b>BURWICK HOLM.</b>		<b>GREEN HOLM.</b>	
Sheet LVI. 2 :—		Sheet XLIX. :—	
Rough pasture - - -	3·957	Rough pasture - - -	4·568
Foreshore - - -	·724	Foreshore - - -	2·390
	4·681		6·958
<b>GREEN HOLM.</b>		<b>HILDASAT.</b>	
Sheet LVI. :—		Sheets LI, LII, LV., LVI. :—	
Rough pasture - - -	9·654	Rough pasture - - -	211·574
Foreshore - - -	·989	Foreshore - - -	15·076
	10·643	West Loch - - -	24·980
		Water collectively - - -	3·498
			255·128



No. of Sheet and Plan.	Area in Acres.	No. of Sheet and Plan.	Area in Acres.
<u>HOLMS OF VATSLAND.</u>		<u>STEGGIES.</u>	
Sheet LIII. :—		Sheet LV. :—	
Rough pasture - - -	2·052	Rough pasture - - -	2·570
Foreshore - - -	2·748	Foreshore - - -	2·784
	4·800		5·354
<u>CHEYNIES.</u>		<u>LINGA.</u>	
Sheet LV. :—		Sheet LVI. :—	
Rough pasture - - -	45·854	Rough pasture - - -	25·050
Foreshore - - -	5·638	Foreshore - - -	2·856
Water collectively - - -	3·034		
	54·526		27·906
<u>SPOOSE HOLM.</u>		<u>HOGG OF LINGA.</u>	
Sheet LV. :—		Sheet LVI. :—	
Rough pasture - - -	2·800	Rough pasture - - -	2·766
Foreshore - - -	1·356	Foreshore - - -	·714
	4·156		3·480
<u>HOGGS OF OXNA.</u>		<u>LINGA.</u>	
Sheet LV. :—		Sheet LVI. :—	
Rough pasture - - -	4·318	Rough pasture - - -	20·340
Foreshore - - -	4·676	Foreshore - - -	5·174
	8·994		25·514
<u>OXNA.</u>			
Sheet LV. :—			
Rough pasture - - -	161·044		
Foreshore - - -	9·992		
Water collectively - - -	10·242		
	181·278		

RECAPITULATION FOR THE PARISH.

---

Area in Acres.

15108·956	Land.
49·064	Roads.
617·859	Water.
1·161	Tidal water.
329·494	Foreshore.
16106·534	Total area of the Parish of Tingwall, in the County of Orkney and Shetland (Shetland).

---

# INDEX TO PLACES

IN THE

## PARISH OF TINGWALL.

COUNTY OF ORKNEY AND SHETLAND—(SHETLAND).

Name of Place.	No. of Sheet.		Name of Place.	No. of Sheet.	
	6-inch scale.	25·344 in. scale.		6-inch scale	25·344 in. scale.
Asta - -	LII.	15	Hudigarth - -	LVI.	6
Bailister - -	"	3	Kirkasetter - -	LII.	11
Berry - -	LVI.	2	Laxfirth - -	XLVIII.	16
Bessigarth - -	LII.	3	Linkster - -	LII.	3
Blythot - -	LVI.	"	Lochend - -	XLVIII.	7
Breiwick - -	XLVIII.	16	Meadowfield - -	LVI.	2
Bretto - -	"	3	Mill of Girlsta		
Burland - -	LVI.	10	(Corn) - -	XLVIII.	7
Burra - -	LII.	7	Moobanks - -	"	16
Burwick - -	"	14	Mouswall - -	LII.	4
Catwalls - -	"	3	Newpark - -	XLVIII.	16
Cauldhame - -	LVI.	6	North Califf - -	LII.	4
Chalderness - -	XLVIII.	7	North Garth - -	"	11
Croonigarth - -	LII.	4	North Hamarsland	XLVIII.	16
Cutts - -	LVI.	6	North House - -	"	"
Dales - -	"	"	Northness - -	LVI.	6
Easterhoull - -	"	7	North Setter - -	LII.	7
Gibblestone House	"	2	Old Hall - -	LVI.	2
Girlsta - -	XLVIII.	7	Outnabreck - -	LII.	15
Gott - -	LII.	3	Pillibreck - -	"	4
Greenwall - -	"	4	Pund - -	LVI.	3
Grindadale - -	LVI.	6	Rock - -	LII.	"
Grinds - -	"	"	Sandersfield - -	"	7
Grista - -	LII.	7	Scalloway - -	LVI.	2
Grostane - -	LVI.	3	Scalloway Castle		
Hamar - -	LII.	4	(in Ruins) - -	"	"
Hardhouse - -	LVI.	6	Scarfataing - -	"	6
Hogaland - -	"	10	Scottsfield - -	"	2
Houlland - -	LII.	14			
Houster - -	"	4			

## INDEX TO PLACES.

Name of Place.	No. of Sheet.		Name of Place.	No. of Sheet.	
	6-inch scale.	25·344 in. scale.		6-inch scale.	25·344 in. scale.
Smokewall - -	LII.	4	Tou - - -	LVI.	7
South Califf - -	"	"	Tronafirth - -	XLVIII.	16
South Hamarsland	XLVIII.	16	Upper Scalloway -	LVI.	2
South Garth - -	LII.	11	Uradale - - -	"	7
South Setter - -	"	"	Uresland - - -	LII.	3
South Tronafirth -	"	4	Veensgarth - - -	"	7
Stanypark - - -	XLVIII.	7	Westerhoull - -	LVI.	2
Sundibanks - - -	LVI.	"	Westshore - - -	"	"
Swinister - - -	LII.	3			
The Ark - - -	XLVIII.	16			

LONDON:

Printed by GEORGE E. EYRE and WILLIAM SPOTTISWOODE,  
 Printers to the Queen's most Excellent Majesty.

For Her Majesty's Stationery Office.

[ .—50.—9/80.]

12

ORDNANCE SURVEY OF SCOTLAND.

---

BOOK OF REFERENCE TO THE PLAN  
OF THE  
PARISH OF TIREE  
IN THE  
COUNTY OF ARGYLL.

CONTAINING 21471·896 ACRES.

---

COLONEL A. C. COOKE, C.B., R.E.,  
DIRECTOR-GENERAL OF THE ORDNANCE SURVEYS.



LONDON:  
PRINTED BY GEORGE E. EYRE AND WILLIAM SPOTTISWOODE,  
PRINTERS TO THE QUEEN'S MOST EXCELLENT MAJESTY.  
FOR HER MAJESTY'S STATIONERY OFFICE.

1879.

*Price Two Shillings and Sixpence.*

[7412.—50.—6/79.]

on the  
1 inch,  
are of

f each

book.  
are in-

31·4.

at con-  
double  
to the

miles,

Scales



... **W**

... **T**

... **T**

cox

*quent*

... *C.F.*

... *T.C.*

... *C.W.*

... *Def.*

... *T.S.*

ow the

lary of

Division,  
oundary,

		001	



## EXPLANATORY REMARKS.

The Scale of the Parish Plans is the 1-2500th of the actual length on the ground, and is equal to 25·344 inches to a mile, or 3·157 chains to an inch, which is very approximately equal to one square inch to one acre, the square of 1·0018 inch being equal to one acre.

The length of each sheet is 1½ miles, and the width 1 mile, the area of each sheet is therefore 960 acres.

Each enclosure has a reference number to the area which is given in this Book.

The Braces [ \ ] on the plans are to indicate that the spaces so braeced are included under the same reference number.

The Altitudes in feet above the Mean Level of the Sea are written thus —31·4.

The Scale of the Plans of the County is 6 inches to a mile, and each sheet contains the same area as 16 sheets of the Parish Plans. There is therefore a double reference number to each sheet, as VI. 9., the Roman Numerals referring to the County Plans, the Arabic Figures to the Parish Plans.

The numbers of the adjoining plans are printed on the margin of this plan.

The dimensions of the sheets on the Six-inch scale being four miles by six miles, the area is twenty-four square miles, equal to 15,360 acres.

The following are the characters employed on the Ordnance Plans on the Scales of 1-2500, and 6 inches to a mile :—

County Names .....	<b>C</b>		Hundreds or Wards .....	<b>W</b>
Parishes .....	<b>P</b>		Townships .....	<b>T</b>
Extra Parochial .....	<b>E</b>		Division of Townships .....	<b>T</b>
Antiquities .....			} ROMAN	
			} <i>Druidical or Saxon</i>	
			} <i>Norman or Subsequent</i>	

The descriptions of the boundaries are shown by the following initials :—

Centre of Stream .....	<i>C.S.</i>		Centre of Fence .....	<i>C.F.</i>
Centre of Road .....	<i>C.R.</i>		Top of Cop .....	<i>T.C.</i>
Side of Stream or Drain ...	<i>S.S.</i> or <i>S.D.</i>		Centre of Wall .....	<i>C.W.</i>
Root of Hedge .....	<i>R.H.</i>		Defaced .....	<i>Def.</i>
Face of Wall .....	<i>F.W.</i>		Track of Stream.....	<i>T.S.</i>
Undefined.....				<i>Und.</i>

Where a change occurs in the boundaries, the symbol [o—o] is used to show the part at which the change takes place.

N.B.—The areas are computed to the centre of fence, or other boundary of enclosure, except in the following cases :—

(1.) When the fence or other boundary is also the boundary of a Parish or other Civil Division, which does not follow the centre of the fence, the area is calculated to the Parish or other boundary, and not to the centre.

(2.) The fences, &c., bounding either side of a railway are included wholly within its area.

N.B.—To convert Decimal Fractions of an Acre into Roods and Perches, multiply the decimal first by 4 and then by 40, preserving the same number of decimals in the product.

Examples—

Acres. 633·357 <hr style="width: 20%; margin-left: auto; margin-right: 0;"/> 4 <hr style="width: 20%; margin-left: auto; margin-right: 0;"/> 1·428 4C	Acres. 527·013 <hr style="width: 20%; margin-left: auto; margin-right: 0;"/> 4 <hr style="width: 20%; margin-left: auto; margin-right: 0;"/> ·052 40
A. R. P. 633 1 17	A. R. P. 527 0 2
<hr style="width: 20%; margin-left: auto; margin-right: 0;"/> 17·120	<hr style="width: 20%; margin-left: auto; margin-right: 0;"/> 2·080

## TABLE

FOR CONVERTING DECIMAL PARTS OF AN ACRE INTO ROODS AND PERCHES.

Perch.	0 Rood.	1 Rood.	2 Roods.	3 Roods.	Perch.	0 Rood.	1 Rood.	2 Roods.	3 Roods.
0	·000	·250	·500	·750	21	·131	·381	·631	·881
1	·006	·256	·506	·756	22	·137	·387	·637	·887
2	·012	·262	·512	·762	23	·144	·394	·644	·894
3	·019	·269	·519	·769	24	·150	·400	·650	·900
4	·025	·275	·525	·775	25	·156	·406	·656	·906
5	·031	·281	·531	·781	26	·162	·412	·662	·912
6	·037	·287	·537	·787	27	·169	·419	·669	·919
7	·044	·294	·544	·794	28	·175	·425	·675	·925
8	·050	·300	·550	·800	29	·181	·431	·681	·931
9	·056	·306	·556	·806	30	·187	·437	·687	·937
10	·062	·312	·562	·812	31	·194	·444	·694	·944
11	·069	·319	·569	·819	32	·200	·450	·700	·950
12	·075	·325	·575	·825	33	·209	·456	·706	·956
13	·081	·331	·581	·831	34	·212	·462	·712	·962
14	·087	·337	·587	·837	35	·216	·469	·719	·969
15	·094	·344	·594	·844	36	·225	·475	·725	·975
16	·100	·350	·600	·850	37	·231	·481	·731	·981
17	·106	·356	·606	·856	38	·237	·487	·737	·987
18	·112	·362	·612	·862	39	·244	·494	·744	·994
19	·119	·369	·619	·869	40	·250	·500	·750	1·000
20	·125	·375	·625	·875					

# PARISH OF TIREE,

IN THE

## COUNTY OF ARGYLL.

No. on Plan.	Area in Acres.	Remarks.	No. on Plan.	Area in Acres.	Remarks.
1	4.922	Rough pasture, &c.	34	16.099	Rough heathy pasture.
2	20.053	Arable, &c.			
3	.207	Houses and arable.	35	22.955	Rough pasture.
4	4.308	Arable.	36	7.194	Arable.
5	.314	Houses and waste.	37	.453	Houses and stackyard.
6	.753	Arable.	38	28.662	Arable, &c.
7	9.378	Arable.	39	1.057	Road.
8	1.152	Island (rough pasture).	40	11.995	Arable.
			41	.148	Houses and stackyard.
9	.319	Flat rock (island).	42	1.121	Arable.
10	2.706	Loch Dubh a' Gharraidh Fail.	43	.888	Arable, &c.
			44	.162	Houses and stackyard.
11	1.608	Loch nau Òb.	45	.209	Stackyard, &c.
12	.255	Island (rough pasture).	46	7.794	Arable, &c.
			47	2.864	Rough pasture.
13	5.899	Loch Dubh.	48	5.626	Arable.
14	144.926	Rough heathy pasture.	49	.526	Rough pasture, &c. (island).
15	2.825	Pasture.	50	2.957	Rough pasture.
16	.918	Pasture.	51	9.400	Rough pasture.
17	.426	Loch na Faing.	52	.345	Loch Mòinteich Bhig.
18	2.127	Island (rough pasture).	53	4.862	Arable.
			54	4.607	Rough pasture.
19	.108	House and garden.	55	6.638	Island (rough pasture).
20	3.200	Pasture.			
21	85.705	Rough pasture, &c.	56	1.176	Island (rough pasture).
22	1.479	Arable.			
23	.406	Houses, garden, and stackyard.	57	12.385	Rough pasture.
			58	6.922	Rough pasture.
24	3.537	Rough pasture.	59	5.336	Arable.
25	2.400	Rough pasture.	60	.797	Loch Mòinteich Mhoir.
26	10.946	Arable.	61	1.483	Pasture.
27	2.043	Rough pasture.	62	2.549	Rough pasture.
28	.583	Houses, stackyard, &c.	63	14.890	Rough pasture.
29	3.636	Rough pasture, &c.	64	1.893	Rough pasture.
30	.211	Houses, stackyard, &c.	65	11.179	Rough pasture.
31	13.402	Arable, &c.	66	.149	Rough pasture.
32	13.639	Arable, &c.	67	6.552	Rough pasture.
33	26.392	Rough heathy pasture.	68	4.265	Pasture.

## PARISH OF TIREE.

No. on Plan.	Area in Acres.	Remarks.	No. on Plan.	Area in Acres.	Remarks.
69	8·971	Rough pasture.	118	2·887	Arable.
70	1·595	Rough pasture.	119	13·561	Arable, &c.
71	5·021	Rough pasture.	120	·195	Houses and waste.
72	·239	Arable.	121	303·432	Rough pasture, &c.
73	·972	Arable.	122	·158	Houses and arable.
74	2·822	Rough pasture.	123	11·855	Arable, &c.
75	2·302	Rough pasture.	124	·143	Houses and arable.
76	1·155	Rough pasture.	125	10·099	Arable.
77	4·870	Arable, &c.	126	9·136	Rough pasture.
78	5·405	Arable, &c.	127	·824	Arable.
79	4·582	Arable.	128	2·543	Arable.
80	10·450	Arable, &c.	129	4·824	Arable.
81	·659	Arable.	130	7·424	Rough pasture.
82	3·041	Arable.	131	12·975	Rough pasture.
83	5·133	Arable.	132	2·208	Arable.
84	4·811	Arable.	133	6·231	Rough pasture.
85	5·653	Arable.	134	10·921	Rough pasture.
86	·221	Houses and stackyard.	135	4·016	Arable.
87	·401	Houses and stackyard.	136	7·493	Rough pasture.
88	10·554	Blown sand and thin pasture.	137	11·162	Rough pasture.
89	10·700	Rough pasture, &c.	138	·394	Houses and pasture.
90	·192	House, stackyard, &c.	139	3·139	Arable.
91	·206	Houses and stackyard.	140	·888	Road.
92	·143	Houses and stackyard.	141	4·664	Arable.
93	62·176	Blown sand, thin pasture, &c.	142	18·734	Arable.
94	100·277	Arable, &c.	143	·481	Houses, stackyard, &c.
95	11·717	Arable.	144	·255	Houses, stackyard, &c.
96	·470	Houses and stackyard.	145	·447	Houses, stackyard, &c.
97	·236	Houses and stackyard.	146	32·202	Arable.
98	8·458	Arable.	147	·156	House and stackyard.
99	1·046	Arable.	148	·173	Houses, stackyard, &c.
100	·723	Rough pasture.	149	9·284	Arable.
101	2·305	Pasture.	150	2·194	Rough pasture.
102	1·022	Arable.	151	1·377	Arable.
103	5·864	Rough pasture.	152	1·761	Arable.
104	6·962	Arable, &c.	153	2·044	Road.
105	·872	Road.	154	6·581	Arable, &c.
106	3·912	Pasture.	155	2·507	Arable.
107	2·740	Rough pasture.	156	8·663	Arable.
108	1·798	Rough pasture.	157	4·192	Rough pasture.
109	·767	Loch an t-Sleibh Dheirg.	158	·292	Road.
110	3·870	Arable.	159	·309	Pasture.
111	3·789	Pasture.	160	12·266	Arable.
112	7·613	Pasture.	161	6·330	Rough pasture.
113	3·708	Rough pasture.	162	1·294	Rough pasture.
114	1·308	Arable.	163	13·203	Arable.
115	4·594	Rough pasture.	164	·702	Pasture, &c.
116	3·201	Rough pasture.	165	17·219	Rough pasture.
117	2·051	Rough pasture.	166	10·924	Rough pasture.
			167	·268	Pasture.
			168	1·601	Rough pasture, &c.
			169	·587	Loch Dearg.

PARISH OF TIREE.

No. on Plan.	Area in Acres.	Remarks.	No. on Plan.	Area in Acres.	Remarks.
170	8·336	Pasture.	220	·108	Stackyard.
171	34·422	Rough pasture.	221	2·014	Rough pasture.
172	10·967	Arable.	222	6·318	Arable.
173	10·686	Rough pasture.	223	113·683	Arable, &c.
174	8·358	Arable.	224	19·209	Rough pasture, &c.
175	3·432	Arable.	225	·723	Rough pasture, &c. (island).
176	·361	Pasture, &c.	226	·781	Rough pasture, &c. (island).
177	7·404	Rough pasture.	227	·678	Rough pasture, &c. (island).
178	14·924	Arable, &c.	228	·834	Houses, arable, &c.
179	·682	Arable.	229	·400	Houses, stackyard, &c.
180	1·983	Rough pasture.	230	·856	Tidal water.
181	1·364	Rough pasture.	231	·310	Houses and arable.
182	9·972	Arable, &c.	232	·136	Houses and arable.
183	2·253	Arable.	233	·463	Flat rock (island).
184	4·726	Arable, &c.	234	·310	Houses, stackyard, &c.
185	5·849	Arable.	235	8·913	Arable.
186	·644	Rough pasture.	236	3·944	Arable.
187	·219	Arable.	237	4·085	Arable.
188	3·646	Arable.	238	·915	Road.
189	14·647	Arable.	239	15·397	Arable.
190	8·594	Arable.	240	·348	Houses, waste, &c.
191	·235	Flat rock (island).	241	6·319	Arable.
192	1·271	Rough pasture, &c. (island).	242	11·455	Arable.
193	9·711	Rough pasture.	243	·270	Houses, stackyard, &c.
194	7·239	Arable.	244	·178	Houses, stackyard, &c.
195	46·975	Rough pasture.	245	9·847	Arable.
196	·872	Houses, arable, &c.	246	6·687	Arable.
197	15·770	Rough pasture, &c.	247	2·106	Rough pasture.
198	·100	Houses and stackyard.	248	17·943	Rough pasture.
199	5·007	Arable.	249	11·752	Arable.
200	·324	Houses, arable, &c.	250	9·580	Rough pasture.
201	11·762	Sand.	251	2·024	Houses, arable, &c.
202	193·003	Blown sand and thin pasture.	252	·655	Arable, &c.
203	24·766	Arable.	253	·909	Road.
204	·137	Arable.	254	4·060	Arable.
205	·386	Houses and stackyard.	255	3·283	Arable.
206	·284	Houses and stackyard.	256	5·588	Arable.
207	182·413	Rough pasture.	257	3·506	Arable.
208	2·170	Arable.	258	2·171	Arable.
209	·137	Houses and stackyard.	259	12·768	Arable.
210	3·386	Arable.	260	19·395	Rough pasture.
211	13·616	Sand.	261	15·424	Arable, &c.
212	99·323	Blown sand and bent.	262	1·937	Rough pasture.
213	·422	Arable, &c.	263	·517	House and arable.
214	1·719	Arable.	264	1·953	Pasture.
215	·287	Houses and stackyard.	265	76·841	Rough pasture.
216	6·455	Arable.	266	1·849	Rough pasture.
217	4·291	Arable.	267	1·571	Arable.
218	9·751	Arable.	268	2·773	Arable.
219	20·303	Rough pasture.			

## PARISH OF TREE.

No. on Plan.	Area in Acres.	Remarks.	No. on Plan.	Area in Acres.	Remarks.
269	1·895	Arable, &c.	312	84·769	Rough heathy pas- ture.
270	3·318	Rough pasture.			
271	4·733	Arable.	313	·954	Rough pasture.
272	·137	Houses, stackyard, &c.	314	1·136	Rough pasture.
273	8·624	Arable.	315	5·648	Rough heathy pas- ture.
274	8·327	Arable.	316	4·633	Rough heathy pas- ture.
275	·255	Houses, stackyard, &c.			
276	19·992	Houses, rough pas- ture, &c.	317	9·518	Rough heathy pas- ture.
277	2·196	Arable.	318	17·588	Loch na Gile.
278	20·017	Arable, &c.	319	155·411	Rough heathy pas- ture.
279	·270	Arable.			
280	5·214	Rough pasture.	320	·202	Loch.
281	4·358	Rough pasture.	321	·875	Loch.
282	5·154	Rough pasture.	322	24·220	Rough heathy pas- ture.
283	·495	Loch.			
284	2·072	Loch Aulraig.	323	16·232	Rough pasture.
285	138·755	Rough heathy pas- ture, &c.	324	·621	Rough pasture.
			325	·465	Rough heathy pas- ture.
286	1·089	Rough heathy pas- ture.	326	·721	Rough heathy pas- ture.
287	23·816	Rough heathy pas- ture.	327	1·851	Loch Ghrianal.
288	17·517	Rough heathy pas- ture.	328	2·911	Rough pasture.
289	·624	Pasture.	329	13·140	Rough pasture.
290	1·053	Rough heathy pas- ture.	330	2·315	Rough pasture.
291	1·741	Rough heathy pas- ture.	331	11·170	Rough pasture.
			332	3·652	Rough pasture.
292	13·763	Arable.	333	·448	House and stackyard.
293	·844	Rough pasture.	334	7·779	Rough pasture and arable.
294	36·004	Arable.	335	6·409	Rough pasture, &c.
295	31·167	Rough pasture.	336	1·974	Rough pasture.
296	·488	Stackyard.	337	8·836	Arable.
297	9·516	Arable.	338	2·686	Rough pasture.
298	3·584	Rough pasture, &c.	339	4·466	Rough pasture.
299	·483	Waste.	340	·979	Rough pasture.
300	·809	Houses, ornamental ground, waste, &c.	341	1·361	Rough pasture.
301	44·905	Pasture.	342	3·058	Arable.
302	2·301	Sand.	343	14·829	Arable.
303	9·581	Road.	344	3·604	Arable.
304	18·465	Pasture.	345	·199	Stackyard, &c.
305	·183	Garden, &c.	346	18·200	Arable.
306	·376	Rough pasture.	347	4·703	Rough pasture.
307	18·016	Arable.	348	1·187	Arable.
308	1·730	Rough pasture.	349	·681	Rough pasture.
309	2·236	Rough pasture.	350	4·139	Rough pasture.
310	·235	Arable.	351	3·670	Arable.
311	1·825	Arable.	352	2·913	Rough pasture.
			353	2·226	Road.
			354	11·131	Rough pasture.

PARISH OF TIREE.

No. on Plan.	Area in Acres.	Remarks.	No. on Plan.	Area in Acres.	Remarks.
355	4.362	Rough pasture.	402	10.715	Arable, &c.
356	7.141	Rough pasture.	403	.239	Houses, waste, &c.
357	4.359	Rough pasture.	404	.703	Arable.
358	1.374	Rough pasture.	405	3.218	Arable.
359	.238	House and waste.	406	28.648	Arable.
360	.350	Loch.	407	1.659	Arable.
361	2.301	Loch.	408	.265	Houses and stackyard.
362	1.309	Loch.	409	37.497	Arable, &c.
363	2.010	Loch.	410	.203	Houses and stackyard.
364	.132	House and garden.	411	.288	Houses and stackyard.
365	.094	House and arable.	412	8.607	Arable.
366	260.173	Rough heathy pasture.	413	41.059	Rough pasture.
367	1.251	Pasture.	414	1.234	Road.
368	7.953	Rough pasture.	415	23.168	Arable.
369	8.605	Rough pasture.	416	51.504	Arable.
370	6.928	Rough pasture.	417	.452	Houses, stackyard, &c.
371	6.497	Rough pasture.	418	9.432	Rough pasture.
372	5.950	Rough pasture.	419	2.454	Pasture.
373	4.038	Rough pasture.	420	143.058	Rough pasture.
374	3.219	Arable.	421	.380	Houses and stackyard.
375	.137	House and arable.	422	13.359	Arable.
376	5.256	Rough pasture.	423	.286	Houses, stackyard, &c.
377	.795	Arable.	424	10.200	Arable.
378	3.800	Arable.	425	3.508	Arable.
379	.139	Ruins.	426	6.867	Arable.
380	.364	Waste.	427	4.324	Arable.
381	.378	Houses and waste.	428	7.825	Arable.
382	4.431	Arable.	429	.203	Houses, stackyard, &c.
383	12.459	Arable.	430	13.313	Arable.
384	.263	Houses and rough pasture.	431	.256	Houses, stackyard, &c.
385	5.118	Arable.	432	24.274	Sand.
386	20.816	Rough pasture.	433	.538	Waste.
387	11.593	Sand.	434	13.265	Arable.
388	9.640	Rough pasture.	435	12.827	Arable.
389	8.575	Arable.	436	.252	Houses, stackyard, &c.
390	4.385	Rough pasture.	437	1.666	Road.
391	.961	Arable.	438	7.157	Arable.
392	.896	Island (rough pasture).	439	9.874	Arable, &c.
393	19.146	Loch Riaghain.	440	2.705	Arable.
394	.109	Island (rough pasture).	441	.590	Road.
395	66.529	Rough heathy pasture.	442	3.618	Arable.
396	.575	Houses and arable.	443	6.343	Arable.
397	.359	House and arable.	444	4.103	Arable.
398	2.650	Pasture.	445	.358	Houses, arable, &c.
399	.547	Houses and stackyard.	446	.624	Road.
400	9.796	Arable.	447	.124	Houses and stackyard.
401	3.036	Rough pasture.	448	14.132	Arable.
			449	4.929	Arable.
			450	.104	Houses and stackyard.
			451	.140	Houses and stackyard.
			452	35.129	Arable, &c.
			453	.156	House and stackyard.

## PARISH OF TIRREE.

No. on Plan.	Area in Acres.	Remarks.	No. on Plan.	Area in Acres.	Remarks.
454	2·974	Sand.	505	1·250	Loch.
455	4·035	Island (rough pasture).	506	·111	House and garden.
456	3·707	Rough pasture.	507	34·327	Rough pasture.
457	·166	Houses and stackyard.	508	·585	Flat rock (island).
458	·092	House and pasture.	509	1·117	Rough pasture, &c. (island).
459	·329	Houses and stackyard.	510	·480	Flat rock (island).
460	18·025	Arable.	511	·317	Flat rock (island).
461	1·234	Rough pasture.	512	·078	Flat rock (island).
462	9·716	Arable.	513	17·100	Rough pasture.
463	7·977	Arable.	514	5·813	Blown sand and thin pasture.
464	10·266	Rough pasture.	515	14·617	Blown sand, bent, &c.
465	2·696	Arable.	516	·787	Flat rock (island).
466	8·437	Arable.	517	·843	Loch Charrastaoin.
467	4·924	Arable.	518	4·257	Arable.
468	22·466	Rough pasture.	519	8·818	Arable.
469	·957	Arable.	520	·696	Road.
470	·123	House and garden.	521	9·050	Rough pasture.
471	·142	Houses and waste.	522	3·251	Pasture.
472	·416	Stackyard.	523	19·396	Rough pasture.
473	20·670	Rough pasture.	524	·336	Houses, stackyard, &c.
474	1·197	Arable.	525	10·060	Arable.
475	4·554	Arable.	526	·258	Garden.
476	·392	Loch.	527	·157	Sheepfold, &c.
477	46·716	Rough pasture.	528	·842	Loch Earblaig.
478	·351	Loch an Dùin.	529	885·510	Blown sand, bent, &c.
479	·119	Houses and stackyard.	530	·258	House and stackyard.
480	·155	Houses and arable.	531	23·616	Rough pasture.
481	·555	Pasture.	532	·306	Houses and arable.
482	·524	Muc Loch.	533	·506	Waste, &c.
483	104·626	Rough pasture.	534	·106	House and arable.
484	3·188	Arable.	535	14·837	Arable.
485	3·117	Arable.	536	1·583	Pasture.
486	1·390	Rough pasture.	537	·248	Houses and arable.
487	·097	House, garden, &c.	538	·226	Houses and arable.
488	9·966	Arable.	539	131·692	Pasture.
489	5·422	Rough pasture.	540	·216	Houses and stackyard.
490	·366	Arable.	541	11·147	Rough pasture.
491	2·829	Rough pasture, &c.	542	2·406	Arable.
492	·252	Rough pasture.	543	1·189	Rough pasture.
493	26·989	Rough pasture.	544	·101	Island (rough pasture).
494	·363	Loch Cùl a' Phuirte.	545	8·738	Rough pasture.
495	·571	Flat rock (island).	546	111·651	Loch Bhasapoll.
496	·716	Flat rock (island).	547	·068	Island (rough pasture).
497	·387	Flat rock (island).	548	·042	Island (rough pasture).
498	·194	Houses and arable.	549	21·679	Rough pasture.
499	·214	Houses and arable.			
500	1·555	Loch a' Mhuilinn.			
501	1·102	Loch.			
502	52·358	Rough pasture, &c.			
503	·823	Loch.			
504	·182	Loch.			



PARISH OF TREE.

No. on Plan.	Area in Acres.	Remarks.	No. on Plan.	Area in Acres.	Remarks.
550	·494	Rough pasture.	600	·788	Arable.
551	12·550	Rough pasture.	601	4·135	Rough pasture.
552	5·240	Arable.	602	·984	Arable.
553	9·491	Arable.	603	·313	Houses and stackyard.
554	8·056	Rough pasture.	604	6·610	Rough pasture.
555	·870	Rough pasture.	605	·411	Arable.
556	1·224	Arable.	606	1·684	Rough pasture.
557	·176	Houses and stackyard.	607	1·188	Arable.
558	·514	Houses, stackyard, &c.	608	37·100	Arable.
559	·273	Rough pasture, &c.	609	·249	Houses and stackyard.
560	7·125	Arable.	610	2·294	Arable.
561	·139	Houses and stackyard.	611	·439	Houses and stackyard.
562	10·004	Arable.	612	5·837	Arable.
563	1·511	Arable.	613	·263.	Houses and stackyard.
564	17·212	Arable.	614	6·480	Arable.
565	·323	House, yard, &c.	615	8·436	Arable.
566	·169	Houses and stackyard.	616	3·701	Arable.
567	·277	House and arable.	617	14·525	Arable.
568	·421	Houses, stackyard, &c.	618	·301	Houses and stackyard.
569	·985	Arable.	619	·912	Arable.
570	·487	Houses, stackyard, &c.	620	1·839	Rough pasture.
571	17·318	Arable.	621	6·066	Arable.
572	15·936	Arable.	622	·424	Houses and stackyard.
573	15·723	Arable.	623	16·596	Arable.
574	·207	Houses and stackyard.	624	1·325	Houses, rough pasture, &c.
575	15·758	Arable.	625	2·699	Arable.
576	·130	Houses and stackyard.	626	1·975	Arable.
577	·276	Houses and stackyard.	627	1·099	Rough pasture.
578	16·483	Arable.	628	3·162	Road.
579	1·655	Road.	629	10·492	Arable.
580	·218	Houses and stackyard.	630	·349	Houses and stackyard.
581	15·184	Arable.	631	15·432	Pasture, &c.
582	2·024	Pasture.	632	4·195	Arable.
583	5·907	Rough pasture.	633	11·250	Rough pasture.
583a	·390	House and yard.	634	7·470	Rough pasture.
584	12·753	Arable.	635	·795	Cattle fold.
585	·166	Houses and stackyard.	636	2·637	Loch.
586	17·035	Arable, &c.	637	·415	House and arable.
587	2·940	Road.	638	38·533	Arable.
588	2·931	Arable.	639	·169	Houses and stackyard.
589	·104	Houses and stackyard.	640	2·347	Rough pasture.
590	·234	Houses and stackyard.	641	14·000	Arable.
591	·608	Road.	642	4·975	Rough pasture.
592	·346	Houses, rough pasture, &c.	643	1·361	Rough pasture.
593	27·175	Rough pasture.	644	4·671	Rough pasture.
594	7·669	Arable, &c.	645	8·917	Arable.
595	10·624	Pasture.	646	1·915	Arable.
596	1·159	Cattle fold.	647	1·646	Rough pasture.
597	5·436	Arable.	648	4·036	Rough pasture.
598	·100	House and garden.	649	11·163	Arable.
599	·289	House and stackyard.	650	·445	Waste.

## PARISH OF TIREE.

No. on Plan.	Area in Acres.	Remarks.	No. on Plan.	Area in Acres.	Remarks.
651	1·494	Houses and stackyard.	703	2·017	Arable.
652	5·021	Rough pasture.	704	17·087	Rough pasture.
653	2·178	Pasture.	705	11·478	Arable.
654	·148	Garden.	706	4·703	Arable.
655	2·243	Rough pasture.	707	·560	Houses and stackyard.
656	·211	Housc, pasture, &c.	708	4·218	Rough pasture.
657	1·022	Rough pasture.	709	26·491	Rough pasture.
658	1·111	Rough pasture.	710	6·519	Arable.
659	26·255	Rough pasture.	711	11·362	Arable.
660	1·650	Arable, &c.	712	1·189	Arable.
661	10·854	Rough pasture.	713	13·043	Arable.
662	6·925	Rough pasture.	714	·338	Houses and stackyard.
663	7·877	Rough pasture.	715	1·192	Arable, &c.
664	6·508	Rough pasture.	716	12·912	Arable.
665	5·026	Rough pasture.	717	5·413	Arable.
666	7·210	Rough pasture.	718	9·686	Arable.
667	·221	Rough pasture.	719	4·766	Rough pasture.
668	9·994	Rough pasture, &c.	720	10·607	Arable, &c.
669	6·558	Rough pasture.	721	·294	Houses and stackyard.
670	1·210	Rough pasture, &c.	722	2·489	Road.
671	4·938	Rough pasture.	723	·195	Houses and stackyard.
672	39·146	Pasture.	724	13·389	Arable, &c.
673	28·395	Rough pasture.	725	14·070	Rough pasture.
674	25·228	Rough pasture.	726	2·230	Arable.
675	3·561	Road.	727	15·531	Arable.
676	·629	Houses and stackyard.	728	24·042	Arable.
677	16·436	Arable.	729	3·628	Arable.
678	1·834	Arable.	730	·465	Houses and arable.
679	·711	Road.	731	1·929	Road.
680	1·497	Arable, &c.	732	37·409	Pasture.
681	·301	Houses and stackyard.	733	·868	Arable.
682	38·123	Arable.	734	·804	Houses, stackyard, &c.
683	·338	Arable.	735	·784	Rough pasture.
684	2·311	Rough pasture.	736	·671	Pasture, &c.
685	1·483	Arable.	737	33·759	Pasture.
686	5·650	Arable.	738	·622	Houses, stackyard, &c.
687	5·674	Arable.	739	12·597	Arable.
688	3·208	Arable.	740	7·446	Rough pasture.
689	5·004	Arable.	741	15·869	Arable.
690	12·858	Arable.	742	·197	Houses, stackyard, &c.
691	3·567	Rough pasture, &c.	743	2·066	Arable.
692	10·277	Rough pasture, &c.	744	3·259	Arable.
693	3·327	Arable.	745	8·157	Rough pasture, &c.
694	·377	Houses and stackyard.	746	·088	Pasture.
695	·616	Pasture.	747	·199	Houses and stackyard.
696	·101	Stackyard.	748	5·962	Arable, &c.
697	1·560	Arable.	749	·309	Rough pasture.
698	·933	Rough pasture.	750	·380	Houses and arable.
699	4·440	Rough pasture.	751	6·236	Arable.
700	3·954	Arable.	752	8·881	Rough pasture, &c.
701	·202	Houses and stackyard.	753	21·264	Arable.
702	1·968	Arable.	754	·402	Houses and stackyard.

PARISH OF TIREE.

No. on Plan.	Area in Acres.	Remarks.	No. on Plan.	Area in Acres.	Remarks.
755	14·616	Rough pasture.	806	7·325	Rough pasture.
756	6·398	Arable.	807	3·293	Pasture (liable to floods).
757	·063	House and stackyard.	808	·350	Houses, waste, &c.
758	·207	House and stackyard.	809	10·432	Arable.
759	1·193	Arable.	810	3·599	Rough pasture.
760	1·345	Rough heathy pasture.	811	·658	Rough pasture.
761	5·735	Arable, &c.	812	15·020	Rough pasture.
762	1·071	Rough pasture.	813	4·062	Arable.
763	·191	Rough pasture.	814	1·593	Arable.
764	3·362	Arable.	815	12·246	Rough pasture.
765	19·305	Rough pasture.	816	5·894	Rough pasture, &c.
766	19·566	Rough pasture.	817	2·485	Rough pasture.
767	·222	Pasture.	818	·422	Rough pasture.
768	10·229	Pasture.	819	3·871	Rough pasture.
769	14·759	Pasture.	820	·374	Loch.
770	·294	Pasture.	821	·136	House and garden.
771	9·389	Rough pasture.	822	2·881	Rough pasture.
772	9·695	Rough pasture.	823	25·519	Rough pasture.
773	1·017	Rough pasture.	824	3·033	Rough pasture.
774	4·122	Rough pasture.	825	5·010	Rough pasture.
775	5·639	Rough pasture.	826	9·357	Arable.
776	62·662	Pasture.	827	1·527	Rough pasture.
777	3·792	Pasture.	828	8·019	Arable.
778	6·489	Rough pasture.	829	9·069	Arable.
779	23·589	Pasture, &c.	830	1·566	Road.
780	15·499	Pasture.	831	·794	Rough pasture, &c.
781	2·574	Rough pasture.	832	1·395	Rough pasture.
782	4·654	Rough pasture.	833	·804	Road.
783	14·923	Rough pasture.	834	10·017	Arable.
784	·354	Loch.	835	12·838	Arable.
785	52·296	Rough pasture.	836	12·654	Sand.
786	36·416	Rough pasture.	837	5·026	Rough pasture, &c.
787	6·004	Rough pasture.	838	·236	Houses, waste, &c.
788	4·191	Rough pasture.	839	2·201	Rough pasture.
789	3·903	Rough pasture.	840	1·046	Arable.
790	·258	Loch.	841	5·861	Arable.
791	66·218	Rough pasture.	842	6·965	Rough pasture.
792	·558	Loch nan Braoileagan.	843	·537	Rough pasture.
793	4·735	Rough pasture.	844	1·015	Rough pasture.
794	1·009	Rough pasture.	845	16·763	Pasture.
795	15·907	Rough pasture.	846	2·333	Rough pasture.
796	5·788	Rough pasture.	847	·646	Rough pasture.
797	6·410	Rough pasture.	848	8·765	Arable.
798	4·837	Rough pasture.	849	17·475	Arable.
799	·160	Rough pasture.	850	10·717	Rough pasture.
800	165·380	Rough pasture.	851	1·204	Rough pasture.
801	2·012	Loch a' Chapuill.	852	11·271	Rough pasture.
802	·905	Loch a' Bhleoghan.	853	6·828	Rough pasture.
803	·824	Rough pasture.	854	2·558	Pasture.
804	·624	Rough pasture.	855	3·644	Rough pasture.
805	9·915	Rough pasture.	856	·504	Loch.

No. on Plan.	Area in Acres.	Remarks.	No. on Plan.	Area in Acres.	Remarks.
857	127·412	Rough pasture.	909	2·792	Arable.
858	·715	Loch.	910	·852	Road.
859	4·681	Pasture.	911	20·723	Arable.
860	4·624	Pasture.	912	1·063	Rough pasture.
861	4·276	Rough pasture.	913	·150	Houses and stackyard.
862	2·461	Rough pasture.	914	·213	Houses and stackyard.
863	2·582	Rough pasture.	915	1·340	Arable.
864	34·057	Rough pasture.	916	44·755	Arable.
865	5·918	Rough pasture.	917	·234	Houses and stackyard.
866	1·637	Rough pasture.	918	30·847	Sand.
867	18·320	Rough pasture.	919	3·660	Rough pasture and houses.
868	·650	Houses, garden, &c.	920	·251	Houses and stackyard.
869	27·356	Arable.	921	1·738	Pasture.
870	·725	Sand.	922	1·036	Flat rock (island).
871	6·812	Arable.	923	2·787	Flat rock (island).
872	1·430	Sand.	924	72·548	Rough pasture.
873	1·897	Rough pasture.	925	3·926	Rough pasture.
874	6·250	Arable.	926	2·485	Arable.
875	7·433	Arable.	927	2·982	Rough pasture.
876	·178	House and stackyard.	928	3·095	Arable.
877	5·882	Rough pasture.	929	6·679	Arable, &c.
878	2·371	Rough pasture.	930	3·714	Arable.
879	·708	Rough pasture.	931	·178	Houses and stackyard.
880	16·050	Rough pasture.	932	3·213	Arable.
881	9·703	Loch na Mòinteich.	933	2·127	Road.
882	29·234	Rough pasture.	934	8·630	Arable.
883	13·324	Rough pasture.	935	47·962	Arable.
884	9·710	Rough pasture.	936	11·804	Arable.
885	3·144	Loch Caol.	937	13·539	Arable, &c.
886	·466	Loch.	938	·364	Rough pasture.
887	118·017	Rough pasture.	939	1·408	Rough pasture.
888	·804	Rough pasture.	940	10·178	Rough pasture.
889	4·301	Rough pasture.	941	7·806	Arable.
890	18·073	Rough pasture.	942	1·345	Rough pasture.
891	8·886	Rough pasture.	943	·218	Loch.
892	·900	Rough pasture.	944	43·050	Rough pasture.
893	3·580	Rough pasture.	945	8·316	Rough pasture, &c.
894	2·252	Road.	946	1·109	Arable, &c.
895	6·751	Arable.	947	1·700	Arable.
896	31·351	Rough pasture.	948	170·900	Rough pasture.
897	·810	Arable.	949	1·539	Rough pasture.
898	26·897	Rough pasture.	950	11·601	Rough pasture.
899	·325	Loch a' Phuirt Bhàin.	951	·677	Rough pasture.
900	9·803	Rough pasture.	952	21·022	Loch Stànail.
901	59·623	Rough pasture, &c.	953	149·223	Rough pasture.
902	·609	Flat rock (island).	954	19·248	Arable.
903	·241	Flat rock (island).	955	·806	House and arable.
904	28·018	Arable.	956	9·813	Rough pasture, &c.
905	11·235	Arable.	957	6·430	Arable, &c.
906	10·140	Arable.	958	·765	Rough pasture.
907	3·877	Arable.	959	4·674	Rough pasture.
908	1·732	Pasture.			

PARISH OF TIREE.

No. on Plan.	Area in Acres.	Remarks.	No. on Plan.	Area in Acres.	Remarks.
960	3·842	Rough pasture.	1009	1·740	Pasture (liable to floods).
961	13·154	Rough pasture, &c.	1010	8·550	Rough pasture.
962	·694	Road.	1011	·467	Arable.
963	·134	Loch.	1012	2·355	Road.
964	28·099	Rough pasture.	1013	·184	Arable, &c.
965	5·823	Rough pasture.	1014	1·109	Arable, &c.
966	2·708	Rough pasture.	1015	7·429	Pasture.
967	4·170	Arable.	1016	3·960	Pasture.
968	10·216	Pasture.	1017	2·861	Pasture.
969	·246	Road.	1018	7·964	Pasture.
970	8·038	Rough pasture.	1019	4·911	Pasture.
971	·763	Road.	1020	7·963	Pasture.
972	1·362	Pasture.	1021	·715	Rough pasture, &c.
973	1·030	Loch.	1022	·247	Houses and stackyard.
974	7·369	Rough pasture.	1023	2·969	Pasture.
975	11·527	Arable.	1024	10·191	Pasture.
976	·153	Houses and stackyard.	1025	21·511	Arable.
977	·206	Houses and stackyard.	1026	1·167	Arable.
978	1·583	Pasture.	1027	·354	Arable.
979	·803	Pasture.	1028	·697	Rough pasture.
980	·657	Pasture.	1029	13·838	Pasture.
981	2·014	Pasture.	1030	31·999	Pasture.
982	·202	Arable, &c.	1031	10·444	Pasture.
983	5·164	Rough pasture.	1032	2·073	Arable.
984	4·383	Pasture.	1033	1·358	Pasture.
985	4·155	Pasture.	1034	·515	Rough pasture.
986	8·574	Pasture.	1035	3·953	Pasture (liable to floods).
987	4·871	Pasture.	1036	·104	Arable, &c.
988	23·193	Rough heathy pasture.	1037	2·765	Arable.
989	5·753	Pasture.	1038	2·498	Pasture (liable to floods).
990	·128	House and stackyard.	1039	3·146	Pasture (liable to floods).
991	·803	Arable.	1040	·571	Pasture (liable to floods).
992	·334	Arable.	1041	2·719	Arable, &c.
993	·621	Arable.	1042	2·651	Rough pasture.
994	1·309	Arable, &c.	1043	1·966	Arable.
995	4·861	Arable.	1044	10·495	Rough pasture.
996	2·234	Arable, &c.	1045	1·107	Arable.
997	2·189	Arable, &c.	1046	3·304	Rough pasture.
998	84·680	Rough pasture.	1047	·808	Houses, arable, &c.
999	10·518	Pasture (liable to floods).	1048	6·970	Arable, &c.
1000	1·085	Loch.	1049	1·916	Arable.
1001	127·333	Rough pasture.	1050	45·669	Rough heathy pasture, &c.
1002	5·579	Pasture.	1051	28·629	Rough pasture.
1003	5·157	Pasture (liable to floods).	1052	17·645	Pasture.
1004	4·948	Arable, &c.	1053	6·115	Pasture.
1005	3·303	Rough pasture.	1054	·143	Pasture.
1006	1·964	Arable.			
1007	9·041	Rough pasture, &c.			
1008	1·952	Arable.			

No. on Plan.	Area in Acres.	Remarks.	No. on Plan.	Area in Acres.	Remarks.
1055	4.166	Pasture.	1099	.287	Loch.
1056	2.163	Pasture.	1100	1.349	Arable, &c.
1057	22.355	Rough heathy pasture.	1101	.079	House and garden.
1058	1.777	Pasture, &c.	1102	5.281	Rough pasture.
1059	49.135	Rough heathy pasture.	1103	8.500	Arable.
1060	1.012	Rough pasture.	1104	10.672	Arable.
1061	.428	Cattle fold.	1105	2.489	Arable.
1062	50.624	Rough heathy pasture.	1106	3.627	Road.
1063	82.623	Rough pasture.	1107	21.070	Arable.
1064	286.741	Rough pasture.	1108	.117	Houses and stackyard.
1065	3.007	Rough pasture.	1109	.687	Road.
1066	18.409	Rough pasture.	1110	24.321	Rough pasture.
1067	2.133	Loch a' Chlàir.	1111	8.316	Arable.
1068	37.390	Rough heathy pasture.	1112	4.814	Arable.
1069	1.108	Rough heathy pasture.	1113	1.726	Arable.
1070	44.979	Rough heathy pasture.	1114	4.747	Arable.
1071	9.459	Road.	1115	3.836	Arable.
1072	26.251	Rough heathy pasture.	1116	17.054	Pasture.
1073	1.932	Rough pasture, &c.	1117	.348	Ornamental ground, &c.
1074	2.487	Pasture.	1118	40.642	Arable.
1075	5.697	Pasture.	1119	.453	House and stackyard.
1076	.391	Rough pasture, &c.	1120	72.364	Rough pasture.
1077	23.389	Rough pasture.	1121	8.306	Rough pasture.
1078	17.035	Pasture, &c.	1122	12.328	Sand.
1079	2.198	Road.	1123	.695	Flat rock (island, &c.).
1080	2.867	Rough pasture.	1124	7.878	Rough pasture, &c.
1081	67.005	Rough pasture.	1125	13.235	Pasture.
1082	36.233	Rough pasture.	1126	1.800	Sand.
1083	14.487	Pasture.	1127	16.787	Pasture.
1084	20.608	Rough pasture.	1128	7.734	Rough pasture, &c.
1085	.169	Sheepfold.	1129	60.970	Rough pasture.
1086	16.034	Rough pasture, &c.	1130	7.157	Loch Cnoc Ìbrig.
1087	979.328	Pasture.	1131	.303	Loch.
1088	16.700	An Fhaodhail (tidal water).	1132	.519	Pasture.
1089	.457	Rough pasture.	1133	1.431	Loch na' Buaille.
1090	.684	Rough pasture.	1134	.517	Road.
1091	9.785	Rough pasture.	1135	7.807	Rough pasture.
1092	21.218	Arable.	1136	22.056	Arable.
1093	5.043	Rough pasture.	1137	2.364	Arable.
1094	.456	Arable.	1138	5.629	Arable.
1095	.107	Houses and stackyard.	1139	.896	Island (rough pasture).
1096	15.187	Arable.	1140	1.704	Rough pasture.
1097	1.786	Rough pasture.	1141	1.364	Sand.
1098	3.788	Rough pasture, &c.	1142	2.032	Rough pasture, &c.
			1143	22.763	Houses, rough pasture, &c.
			1144	25.282	Rough pasture.
			1145	10.466	Pasture.
			1146	11.613	Rough pasture.

No. on Plan.	Area in Acres.	Remarks.	No. on Plan.	Area in Acres.	Remarks.
1147	200·805	Rough rocky pasture.	1196	·189	Houses, stackyard, &c.
1148	·164	Loch.	1197	4·562	Arable.
1148a	6·346	Rough pasture.	1198	·995	Rough pasture.
1149	3·060	Loch Lèana na Moinc.	1199	·675	Rough pasture, &c.
1150	·604	Rough pasture.	1200	19·202	Arable, &c.
1151	11·647	Rough pasture.	1201	·175	Houses and stackyard.
1152	14·415	Rough pasture.	1202	4·945	Rough pasture.
1153	7·788	Rough pasturc.	1203	46·481	Pasture, &c.
1154	9·745	Rough pasture.	1204	1·806	Sand.
1155	24·058	Rough pasture.	1205	·447	Houses and stackyard.
1156	9·036	Arable, &c.	1206	·100	Houses and garden.
1157	6·597	Rough pasture.	1207	·168	Arable.
1158	·850	Rough pasture.	1208	·370	Rough pasture.
1159	·566	Rough pasture.	1209	·208	House and arable.
1160	12·183	Rough pasture.	1210	7·522	Rough pasture.
1161	6·507	Rough pasture.	1211	14·843	Rough pasture.
1161a	·402	Rough pasture.	1212	46·112	Arable.
1162	·136	House and stackyard.	1213	·132	Houses and stackyard.
1163	17·484	Rough pasture.	1214	2·338	Arable.
1164	10·270	Rough pasture.	1215	1·310	Rough pasture.
1165	·115	House and garden.	1216	4·153	Arable.
1166	8·079	Arable.	1217	2·442	Road.
1167	5·375	Arable, &c.	1218	10·473	Arable.
1168	3·741	Rough pasture.	1219	4·161	Arable.
1169	2·779	Arable.	1220	1·368	Arable.
1170	·138	Houses and stackyard.	1221	2·705	Arable.
1171	·269	Houses, stackyard, &c.	1222	·191	Houses and stackyard.
1172	7·117	Arable.	1223	7·719	Arable.
1173	3·359	Rough pasture.	1224	·481	House, garden, &c.
1174	2·171	Rough pasture.	1225	1·157	Arable.
1175	8·306	Rough pasture.	1226	2·343	Arable.
1176	3·567	Rough pasture.	1227	·807	Road.
1177	7·800	Arable.	1228	12·256	Arable.
1178	2·821	Rough pasture.	1229	8·255	Arable.
1179	9·175	Rough pasture, &c.	1230	·118	Houses and stackyard.
1180	3·825	Rough pasture.	1231	·181	Houses and stackyard.
1181	6·529	Arable, &c.	1232	·227	Houses and stackyard.
1182	1·633	Arable, &c.	1233	·721	Houses, waste, &c.
1183	·720	Rough pasture.	1234	15·904	Arable.
1184	·801	Arable, &c.	1235	·241	Houses, stackyard, &c.
1185	2·466	Rough pasture, &c.	1236	9·958	Arable, &c.
1186	·387	Island (rough pasture).	1237	7·409	Arable, &c.
1187	3·602	Arable.	1238	32·272	Arable.
1188	5·387	Road.	1239	·449	Houses, stackyard, &c.
1189	4·322	Arable.	1240	4·367	Rough pasture, &c.
1190	·102	Houses, waste, &c.	1241	·217	Houses and stackyard.
1191	2·276	Arable.	1242	·062	Arable.
1192	11·206	Rough pasture.	1243	·332	Houses and stackyard.
1193	2·897	Rough pasture, &c.	1244	1·531	Rough pasture.
1194	·243	Houses and stackyard.	1245	·992	Arable.
1195	3·340	Arable.	1246	9·079	Arable.
			1247	·173	Houses and stackyard.

No. on Plan.	Area in Acres.	Remarks.	No. on Plan.	Area in Acres.	Remarks.
1248	3·800	Arable.	1298	30·497	Arable, &c.
1249	4·024	Arable, &c.	1299	·278	Houses and stackyard.
1250	4·831	Arable.	1300	4·784	Rough pasture.
1251	2·283	Pasture.	1301	5·480	Rough pasture.
1252	1·228	Rough pasture.	1302	·473	Rough pasture.
1253	·542	Rough pasture.	1303	8·857	Rough pasture.
1254	1·156	Arable.	1304	3·458	Pasture.
1255	1·687	Rough pasture.	1305	2·779	Rough pasture.
1256	1·117	Rough pasture.	1306	18·534	Arable.
1257	6·226	Rough pasture.	1307	6·067	Pasture.
1258	274·320	Rough pasture.	1308	13·437	Arable.
1259	4·280	Arable.	1309	12·332	Arable.
1260	3·690	Rough pasture.	1310	3·070	Rough pasture.
1261	3·556	Arable.	1311	·547	Rough pasture.
1262	1·665	Rough pasture.	1312	1·478	Rough pasture.
1263	3·573	Rough pasture.	1313	·360	Houses and stackyard.
1264	6·796	Rough pasture.	1314	·213	Houses and stackyard.
1265	26·824	Rough pasture.	1315	3·809	Arable.
1266	1·288	Rough pasture.	1316	8·900	Arable.
1267	15·404	Rough pasture.	1317	7·347	Arable.
1268	·124	Houses and stackyard.	1318	31·675	Rough heathy pasture.
1269	3·916	Rough pasture.	1319	·507	Rough pasture.
1270	4·145	Arable.	1320	1·945	Rough pasture.
1271	2·886	Rough pasture.	1321	17·019	Rough pasture.
1272	1·123	Rough pasture.	1322	21·496	Rough pasture.
1273	19·145	Rough heathy pasture.	1323	2·053	Rough pasture.
1274	·431	Rough pasture.	1324	18·855	Arable.
1275	2·935	Rough pasture.	1325	20·579	Pasture.
1276	6·819	Rough pasture.	1326	2·759	Houses, rough pasture, &c.
1277	3·936	Rough pasture.	1327	16·067	Arable.
1278	11·901	Rough pasture.	1328	1·655	Rough pasture, &c.
1279	7·364	Rough pasture.	1329	10·425	Arable.
1280	2·150	Rough pasture.	1330	·362	Houses, stackyard, &c.
1281	6·346	Rough pasture.	1331	20·913	Arable, &c.
1282	·212	Rough pasture.	1332	39·173	Rough pasture.
1283	10·131	Rough pasture.	1333	1·385	Rough pasture.
1284	12·952	Pasture.	1334	·087	Rough pasture.
1285	14·406	Pasture.	1335	31·986	Rough heathy pasture.
1286	·194	Pasture.	1336	·922	Rough pasture.
1287	18·928	Pasture.	1337	·328	Rough heathy pasture.
1288	3·691	Rough pasture.	1338	12·296	Arable.
1289	29·818	Rough pasture.	1339	8·650	Rough pasture.
1290	8·648	Rough pasture.	1340	6·880	Arable.
1291	1·938	Rough pasture.	1341	·286	Houses and stackyard.
1292	·900	Rough pasture.	1342	4·011	Pasture.
1293	7·531	Road.	1343	2·152	Arable.
1294	3·673	Loch.	1344	17·435	Arable.
1295	28·623	Rough heathy pasture.	1345	5·197	Arable.
1296	3·668	Rough pasture.			
1297	3·921	Rough pasture.			



PARISH OF TIRRE.

No. on Plan.	Area in Acres.	Remarks.	No. on Plan.	Area in Acres.	Remarks.
1346	3·023	Arable.	1398	·230	House and arable.
1347	2·174	Arable.	1399	2·346	Pasture.
1348	15·151	Arable.	1400	10·130	Pasture.
1349	16·432	Arable.	1401	4·119	Pasture.
1350	·246	Houses and stackyard.	1402	·755	Road.
1351	1·088	Pasture.	1403	·329	Houses and garden.
1352	3·721	Arable.	1404	7·382	Arable.
1353	1·448	Rough pasture.	1405	3·942	Pasture.
1354	·261	Rough pasture.	1406	9·922	Arable.
1355	6·198	Pasture, &c.	1407	20·066	Arable.
1356	2·263	Pasture.	1408	1·068	Road.
1357	2·890	Pasture.	1409	·314	House and stackyard.
1358	9·432	Rough pasture.	1410	26·668	Arable.
1359	36·275	Rough pasture.	1411	1·508	Rough pasture.
1360	32·315	Rough pasture.	1412	13·656	Arable.
1361	2·930	Rough pasture.	1413	1·566	Rough pasture.
1362	17·279	Arable.	1414	15·965	Arable.
1363	4·539	Rough pasture.	1415	16·595	Arable.
1364	3·074	Rough pasture.	1416	28·034	Arable.
1365	18·863	Pasture.	1417	·617	Houses and pasture.
1366	19·546	Rough pasture.	1418	11·079	Pasture.
1367	15·742	Rough pasture.	1419	39·421	Pasture.
1368	1·083	Road.	1420	9·559	Sand.
1369	39·383	Loch an Eilein.	1421	1·548	Sand.
1370	·921	House, garden, &c.	1422	2·049	Rough pasture, &c.
1371	11·434	Pasture.	1423	2·802	Rough pasture.
1372	5·059	Rough pasture.	1424	2·345	Rough pasture.
1373	2·556	Rough pasture.	1425	1·792	Island (rough pas- ture).
1374	44·367	Pasture.	1426	·174	Sheepfold.
1375	·572	Rough pasture.	1427	21·675	Sand.
1376	·938	Arable, &c.	1428	430·827	Blown sand and bent.
1377	9·235	Rough pasture.	1429	40·703	Blown sand and pasture.
1378	29·048	Pasture.	1430	14·758	Arable.
1379	18·122	Pasture.	1431	·941	Rough pasture.
1380	15·199	Pasture.	1432	·106	Arable.
1381	·325	Houses and yard.	1433	7·400	Rough pasture.
1382	1·363	Rough pasture.	1434	10·084	Arable, &c.
1383	25·906	Pasture.	1435	79·841	Rough pasture.
1384	21·792	Pasture.	1436	·765	Arable.
1385	·521	House, garden, &c.	1437	·970	Loch na Faing.
1386	9·249	Pasture.	1438	·157	Houses and stackyard.
1387	7·552	Pasture.	1439	1·472	Arable.
1388	7·380	Pasture.	1440	·426	Houses and stackyard.
1389	17·012	Pasture.	1441	·114	Houses and stackyard.
1390	18·620	Pasture.	1442	14·553	Arable.
1391	15·973	Pasture.	1443	·198	Houses and stackyard.
1392	1·537	Arable.	1444	16·261	Arable.
1393	1·798	Arable, &c.	1445	10·210	Rough pasture.
1394	29·757	Pasture.	1446	6·097	Pasture.
1395	11·353	Rough pasture.			
1396	20·394	Rough pasture.			
1397	176·319	Rough pasture and thin bent.			

No. on Plan.	Area in Acres.	Remarks.	No. on Plan.	Area in Acres.	Remarks.
1447	42·687	Rough pasture.	1497	7·407	Arable, &c.
1448	2·330	Loch.	1498	1·729	Arable, &c.
1449	·969	Loch.	1499	4·430	Pasture.
1450	1·912	Rough pasture.	1500	2·525	Pasture, &c.
1451	1·056	Rough pasture.	1501	32·793	Pasture (liable to floods).
1452	·215	Houses and stackyard.	1502	·139	Houses and stackyard.
1453	45·961	Arable.	1503	·106	Houses and stackyard.
1454	·847	Arable.	1504	61·702	Rough pasture.
1455	9·485	Arable.	1505	3·243	Rough pasture.
1456	2·719	Rough pasture.	1506	6·822	Arable.
1457	7·265	Arable, &c.	1507	5·637	Arable.
1458	·077	Arable.	1508	9·349	Arable, &c.
1459	1·988	Rough pasture.	1509	3·655	Arable.
1460	5·061	Arable, &c.	1510	·151	Houses and stackyard.
1461	5·320	Rough pasture.	1511	·568	Houses and arable.
1462	·062	Island (rough pasture).	1512	5·086	Arable.
1463	199·626	Loch a' Phuill.	1513	11·060	Arable.
1464	40·223	Pasture (liable to floods).	1514	4·038	Rough pasture.
1465	8·817	Arable, &c.	1515	·385	Road.
1466	4·410	Rough pasture.	1516	4·246	Arable.
1467	·191	House and stackyard.	1517	3·879	Rough pasture, &c.
1468	5·414	Rough pasture, &c.	1518	·133	Houses and stackyard.
1469	6·629	Arable.	1519	8·698	Arable.
1470	4·874	Arable.	1520	9·383	Arable.
1471	9·696	Arable.	1521	·327	Rough pasture.
1472	·477	Rough pasture.	1522	·116	Stackyard.
1473	·083	House and stackyard.	1523	5·400	Arable.
1474	5·841	Road.	1524	3·347	Arable.
1475	2·116	Arable.	1525	·146	Rough pasture.
1476	3·728	Arable.	1526	18·323	Arable.
1477	8·869	Rough pasture.	1527	4·354	Rough pasture.
1478	55·258	Rough pasture.	1528	4·550	Arable.
1479	4·687	Arable.	1529	·521	Houses and stackyard.
1480	6·739	Arable.	1530	3·277	Road.
1481	3·365	Arable.	1531	·318	Houses and stackyard.
1482	3·765	Arable, &c.	1532	·599	Arable.
1483	1·707	Road.	1533	8·286	Pasture, &c.
1484	·132	Houses and stackyard.	1534	5·773	Arable, &c.
1485	·083	Houses and stackyard.	1535	2·590	Pasture, &c.
1486	1·468	Arable.	1536	·696	Pasture.
1487	·060	Houses and stackyard.	1537	6·459	Arable.
1488	4·974	Arable, &c.	1538	5·701	Arable and rough pasture.
1489	9·871	Arable, &c.	1539	5·710	Pasture, &c.
1490	·148	Houses and stackyard.	1540	29·110	Rough pasture.
1491	·749	Arable.	1541	5·260	Pasture.
1492	3·134	Arable.	1542	4·490	Rough pasture.
1493	·786	Rough pasture.	1543	1·761	Arable.
1494	4·582	Arable, &c.	1544	3·256	Pasture, &c.
1495	16·231	Arable, &c.	1545	2·020	Rough pasture.
1496	·193	Rough pasture.	1546	·636	Arable.

## PARISH OF TIREE.

17

No. on Plan.	Area in Acres.	Remarks.	No. on Plan.	Area in Acres.	Remarks.
1547	13·252	Arable.	1599	·129	Houses and staekyard.
1548	·182	Houses and staekyard.	1600	·169	Houses and staekyard.
1549	·284	Houses and staekyard.	1601	15·733	Arable.
1550	17·785	Arable.	1602	11·425	Arable.
1551	2·429	Rough pasture.	1603	6·497	Arable.
1552	·251	Houses and staekyard.	1604	·157	Staekyard.
1553	1·716	Rough pasture.	1605	5·067	Arable.
1554	5·966	Arable, &c.	1606	3·908	Arable.
1555	3·832	Arable.	1607	2·753	Road.
1556	6·149	Arable.	1608	9·191	Arable, &c.
1557	1·931	Rough pasture.	1609	9·437	Arable, &c.
1558	3·149	Rough pasture.	1610	3·030	Arable.
1559	3·018	Arable, &c.	1611	8·070	Arable.
1560	2·743	Rough pasture.	1612	2·573	Rongh pasture.
1561	2·376	Rough pasture, &c.	1613	9·692	Arable.
1562	1·855	Arable.	1614	5·134	Rough pasture.
1563	·470	Rough pasture.	1615	1·950	Arable.
1564	1·080	Rough pasture.	1616	2·051	Arable.
1565	5·293	Arable, &c.	1617	6·387	Arable.
1566	5·425	Arable.	1618	·128	Houses and staekyard.
1567	4·799	Arable.	1619	1·446	Houses and pasture.
1568	·161	Houses and staekyard.	1620	229·108	Rough pasture.
1569	10·440	Pasture and houses.	1621	12·906	Sand.
1570	6·285	Sand.	1622	32·455	Blown sand and pas- ture.
1571	·319	Houses and staekyard.	1623	·208	Houses and staekyard.
1572	·618	Houses and waste.	1624	·416	Houses and staekyard.
1573	·268	Yard.	1625	·400	Houses and arable.
1574	·164	Houses and staekyard.	1626	11·175	Arable, &c.
1575	·202	Houses and staekyard.	1627	10·098	Arable, &c.
1576	4·463	Rough pasture.	1628	9·346	Arable.
1577	·187	Houses and staekyard.	1629	·395	Houses and arable.
1578	1·145	Arable.	1630	·406	Road.
1579	9·988	Arable, &c.	1631	6·019	Arable.
1580	8·099	Arable.	1632	1·551	Arable.
1581	·640	Arable.	1633	88·906	Rough pasture.
1582	·150	Arable, &c.	1634	·227	Pasture.
1583	5·066	Arable.	1635	·207	Rough pasture.
1584	·153	Houses and staekyard.	1636	8·189	Arable.
1585	7·781	Arable.	1637	3·101	Rough pasture.
1586	2·216	Road.	1638	53·741	Rough pasture.
1587	10·676	Arable.	1639	49·047	Rough pasture.
1588	4·800	Arable.	1640	20·865	Rough pasture.
1589	5·471	Arable.	1641	8·488	Arable, &c.
1590	·115	House and staekyard.	1642	2·644	Rough pasture.
1591	·751	Arable.	1643	·137	Houses and staekyard.
1592	4·345	Arable.	1644	·688	Houses and arable.
1593	3·511	Arable.	1645	3·571	Arable, &c.
1594	3·466	Arable.	1646	4·123	Pasture.
1595	·838	Arable.	1647	10·670	Arable.
1596	4·732	Arable.	1648	30·914	Rough pasture.
1597	7·271	Arable.	1649	·544	Road.
1598	·125	Houses and staekyard.			

No. on Plan.	Area in Acres.	Remarks.	No. on Plan.	Area in Acres.	Remarks.
1650	1·530	Rough pasture.	1701	5·286	Pasture.
1651	22·146	Rough pasture.	1702	12·258	Pasture, &c.
1652	8·771	Rough pasture.	1703	31·505	Pasture.
1653	·423	Rough pasture.	1704	12·348	Rough pasture.
1654	8·960	Rough pasture.	1705	7·391	Rough pasture.
1655	6·270	Pasture.	1706	1·160	Arable.
1656	4·079	Pasture.	1707	8·159	Rough pasture.
1657	·642	Rough pasture, &c. (island).	1708	·715	Reservoir.
1658	·282	Flat rock (island).	1709	·883	Pasture, &c.
1659	2·936	Pasture.	1710	·487	Rough pasture.
1660	6·001	Pasture.	1711	·542	Road.
1661	1·203	Road.	1712	·687	Pasture, &c.
1662	4·488	Pasture.	1713	·222	Houses and yard.
1663	4·480	Pasture.	1714	2·993	Arable.
1664	85·197	Rough pasture.	1715	3·792	Arable.
1665	301·147	Rough pasture.	1716	2·883	Arable.
1666	2·044	Rough pasture.	1717	15·539	Pasture.
1667	·641	Rough pasture.	1718	·399	Rough pasture.
1668	11·358	Arable.	1719	·453	Rough pasture.
1669	15·343	Arable.	1720	1·179	Rough pasture.
1670	1·831	Arable.	1721	67·346	Rough pasture.
1671	5·983	Arable.	1722	·799	Linne Thorramhuill.
1672	3·250	Rough pasture.	1723	41·534	Pasture.
1673	·927	Arable.	1724	1·405	Rough pasture.
1674	5·943	Arable, &c.	1725	3·404	Houses, pasture, &c.
1675	9·534	Pasture, houses, &c.	1726	2·735	Arable.
1676	·373	Houses and stackyard.	1727	3·348	Arable.
1677	4·201	Road.	1728	·488	Arable.
1678	5·841	Arable.	1729	1·432	Arable, &c.
1679	5·980	Arable, &c.	1730	·578	Houses and pasture.
1680	7·716	Arable, &c.	1731	5·263	Pasture.
1681	7·646	Arable, &c.	1732	1·138	Arable.
1682	8·244	Arable.	1733	1·098	Garden.
1683	7·297	Arable.	1734	14·538	Rough pasture, &c.
1684	9·626	Arable.	1735	1·700	Arable.
1685	2·712	Road.	1736	2·990	Arable.
1686	8·231	Arable.	1737	2·076	Arable.
1687	1·978	Arable.	1738	·187	Sheepfold.
1688	5·777	Arable.	1739	14·755	Pasture.
1689	6·747	Arable.	1740	3·576	Rough pasture, bent, &c.
1690	7·781	Arable.	1741	5·744	Arable.
1691	7·856	Arable.			
1692	7·745	Arable.		19449·709	
1693	9·010	Arable.			
1694	5·567	Arable.			
1695	3·696	Rough pasture.			
1696	9·042	Arable.			
1697	14·386	Rough pasture.			
1698	6·287	Rough pasture.			
1699	5·855	Rough pasture.			
1700	35·976	Rough pasture.			

No. on Plan.	Area in Acres.	Remarks.	No. on Plan.	Area in Acres.	Remarks.
RECAPITULATION.			UNNUMBERED.		
18823·821		Land.	2013·120		Foreshore.
113·656		Roads.	9·067		Foreshore (Na Sgeirean Mòra).
489·676		Water.	2022·187		Area of the unnumbered part of the Parish of Tiree.
17·556		Tidal water.	19449·709		Area of the numbered part of the Parish of Tiree.
19449·709		Area of the numbered part of the Parish.	21471·896		Total area of the Parish of Tiree.

RECAPITULATION FOR THE PARISH.

18823·821	Land.
113·656	Roads.
489·676	Water.
17·556	Tidal water.
2022·187	Foreshore.
21471·896	Total area of the Parish of Tiree, in the County of Argyll.

INDEX TO PLACES  
IN THE  
PARISH OF TIREE.

COUNTY OF ARGYLL.

Name of Place.	No. of Sheet.		Name of Place.	No. of Sheet.	
	6-inch scale.	25·344 in. scale.		6-inch scale.	25·344 in. scale.
A'Chrois - -	LXIV.	6	Hynish Farm - -	LXXVIII.	11
Balemartine - -	LXXVIII.	7	Island House (on		
Balephuill - -	"	6, 10	Site of Castle) -	"	3
Balinoe - -	"	7			
Ballevullin - -	LXIV.	10	Kenovay - -	LXIV.	11
Ballyphetrish - -	"	8	Kenvar - -	LXXVIII.	5
Barrapoll - -	LXXVIII.	2	Kilkenneth - -	LXIV.	13
Baugh - -	LXV.	13	Kilmolnag - -	"	10
Baugh Cottage - -	LXIV.	16	Kirkapoll - -	LXV.	5
Brock - -	LXV.	6			
			Mannel - -	LXXVIII.	7, 11
Caoles - -	"	3	Middleton - -	"	1
Cuigeas - -	LXXVIII.	7	Middleton Cottage	"	14
Clachan Mòr - -	LXIV.	"	Moss - -	LXIV.	14
Cornaigbeg - -	"	11			
Cornaigmore - -	"	7, 11	Odhrasgair - -	"	12
Crossapoll - -	LXXVIII.	3			
			Ruaig - -	LXV.	6
Gott - -	LXV.	9			
Greenhill House - -	LXXVIII.	1	Salum - -	"	2
			Saundaig - -	LXXVIII.	1
Heylipoll - -	LXXVIII.	3	Scarnish - -	LXV.	13
Hianish - -	LXV.	13			
Hough - -	LXIV.	9, 10	The Green - -	LXIV.	6
Hough House - -	"	9			
Hynish - -	LXXVIII.	11	Vaul - -	LXV.	1, 6

LONDON :

Printed by GEORGE E. EYRE and WILLIAM SPOTTISWOODE,  
Printers to the Queen's most Excellent Majesty.  
For Her Majesty's Stationery Office.


ORDNANCE SURVEY OF SCOTLAND.

---

BOOK OF REFERENCE TO THE PLAN  
OF THE  
PARISH OF TONGUE,  
IN THE  
COUNTY OF SUTHERLAND,  
CONTAINING 87329·262 ACRES.

---

LIEUT.-GENERAL SIR HENRY JAMES, R.E., F.R.S., F.G.S., &c.,  
DIRECTOR-GENERAL OF THE ORDNANCE SURVEY.



LONDON:  
PRINTED BY GEORGE E. EYRE AND WILLIAM SPOTTISWOODE,  
PRINTERS TO THE QUEEN'S MOST EXCELLENT MAJESTY.  
FOR HER MAJESTY'S STATIONERY OFFICE.

1875.

*Price One Shilling and Sixpence.*

[7142.—50—2/75.]



h on the  
p an inch,  
square of

a of each

is Book.

ed are in-

—31·4.

sheet con-  
e a double  
ing to the

six miles,

he Scales

..... **W**

..... **T**

..... **T**

*Saxon*

*ubsequent*

ls :—

..... *C.F.*

..... *T.C.*

..... *C.W.*

..... *Def.*

..... *T.S.*

show the

ORDNANCE SURVEY OF SCOTLAND  

---

PARISH OF TONGUE

SUTHERLAND

INDEX TO THE SHEETS

*Published on the Scale of 2500 or 25·344 Inches to a Mile*

Scale of this Index One Inch to a Mile.



VII.12.

## EXPLANATORY REMARKS.

The scale of the Parish Plans is the 1-2500th of the actual length on the ground, and is equal to 25·344 inches to a mile, or 3·157 chains to an inch, which is very approximately equal to one square inch to one acre, the square of 1·0018 inch being equal to one acre.

The length of each sheet is 1½ miles, and the width 1 mile, the area of each sheet is therefore 960 acres.

Each enclosure has a reference number to the area which is given in this Book.

The Braces (*f*) on the plans are to indicate that the spaces so braced are included under the same reference number.

The Altitudes in feet above the Mean Level of the Sea are written thus—31·4.

The Scale of the Plans of the County is 6 inches to a mile, and each sheet contains the same area as 16 sheets of the Parish Plans. There is therefore a double reference number to each sheet, as VI. 9., the Roman Numerals referring to the County Plans, the Arabic Figures to the Parish Plans.

The dimensions of the sheets on the Six-inch scale being four miles by six miles, the area is twenty-four square miles, equal to 15,360 acres.

The following are the characters employed on the Ordnance Plans on the Scales of 1-2500, and 6 inches to a mile :—

County Names .....	<b>C</b>		Hundreds or Wards .....	<b>W</b>				
Parishes .....	<b>P</b>		Townships .....	<b>T</b>				
Extra Parochial .....	<b>E</b>		Division of Townships .....	<b>T</b>				
Antiquities .....	<table style="display: inline-table; vertical-align: middle;"> <tr> <td rowspan="3" style="font-size: 3em; vertical-align: middle;">}</td> <td style="text-align: center;">ROMAN</td> </tr> <tr> <td style="text-align: center;"><i>Druidical or Saxon</i></td> </tr> <tr> <td style="text-align: center;"><i>Norman or Subsequent</i></td> </tr> </table>				}	ROMAN	<i>Druidical or Saxon</i>	<i>Norman or Subsequent</i>
}	ROMAN							
	<i>Druidical or Saxon</i>							
	<i>Norman or Subsequent</i>							

The descriptions of the boundaries are shown by the following initials :—

Centre of Stream .....	<i>C.S.</i>		Centre of Fence .....	<i>C.F.</i>
Centre of Road .....	<i>C.R.</i>		Top of Cop .....	<i>T.C.</i>
Side of Stream or Drain ...	<i>S.S.</i> or <i>S.D.</i>		Centre of Wall .....	<i>C.W.</i>
Root of Hedge .....	<i>R.H.</i>		Defaced .....	<i>Def.</i>
Face of Wall .....	<i>F.W.</i>		Track of Stream .....	<i>T.S.</i>
Undefined .....	<i>Und.</i>			

Where a change occurs in the boundaries, the symbol [o—o] is used to show the part at which the change takes place.

N.B.—To convert Decimal Fractions of an Acre into Roods and Perches, multiply the decimal first by 4 and then by 40, preserving the same number of decimals in the product.

Examples—

Acres.  
633' 357  
4  

---

1·428  
40

Acres.  
527' 013  
4  

---

·052  
40

A. R. P.  
633 1 17

17' 120

A. R. P.  
527 0 2

2' 080

## TABLE

FOR CONVERTING DECIMAL PARTS OF AN ACRE INTO ROODS AND PERCHES.

Perch.	0 Rood.	1 Rood.	2 Roods.	3 Roods.	Perch.	0 Rood.	1 Rood.	2 Roods.	3 Roods.
0	·000	·250	·500	·750	21	·131	·381	·631	·881
1	·006	·256	·506	·756	22	·137	·387	·637	·887
2	·012	·262	·512	·762	23	·144	·394	·644	·894
3	·019	·269	·519	·769	24	·150	·400	·650	·900
4	·025	·275	·525	·775	25	·156	·406	·656	·906
5	·031	·281	·531	·781	26	·162	·412	·662	·912
6	·037	·287	·537	·787	27	·169	·419	·669	·919
7	·044	·294	·544	·794	28	·175	·425	·675	·925
8	·050	·300	·550	·800	29	·181	·431	·681	·931
9	·056	·306	·556	·806	30	·187	·437	·687	·937
10	·062	·312	·562	·812	31	·194	·444	·694	·944
11	·069	·319	·569	·819	32	·200	·450	·700	·950
12	·075	·325	·575	·825	33	·209	·456	·706	·956
13	·081	·331	·581	·831	34	·212	·462	·712	·962
14	·087	·337	·587	·837	35	·216	·469	·719	·969
15	·094	·344	·594	·844	36	·225	·475	·725	·975
16	·100	·350	·600	·850	37	·231	·481	·731	·981
17	·106	·356	·606	·856	38	·237	·487	·737	·987
18	·112	·362	·612	·862	39	·244	·494	·744	·994
19	·119	·369	·619	·869	40	·250	·500	·750	1·000
20	·125	·375	·625	·875					

# PARISH OF TONGUE,

IN THE

## COUNTY OF SUTHERLAND.

No. on Plan.	Area in Acres.	Remarks.	No. on Plan.	Area in Acres.	Remarks.
1	·335	Water.	36	1·708	Rough pasture, &c.
2	·487	Lochan na Claise Domhain.	37	·441	Arable.
3	·691	Houses, gardens, &c.	38	3·848	Arable, rough pas- ture, &c.
4	·432	Rough pasture.	39	·210	Arable.
5	1·517	Tidal water.	40	·848	Arable and heathy pasture.
6	·313	Arable.	41	·078	House, garden, &c.
7	1·330	Arable.	42	·338	Arable and house.
8	2·172	Arable, rough pas- ture, houses, &c.	43	·175	Arable and house.
9	·180	Arable.	44	·341	Rough pasture.
10	4·030	Arable.	45	2·621	Arable, heathy pas- ture, &c.
11	2·624	Arable, rough pas- ture, &c.	46	1·027	Pasture, &c.
12	·106	Houses and garden.	47	·254	Arable.
13	21·181	Arable and rough pasture.	48	·150	Houses, rough pas- ture, &c.
14	·135	House and arable.	49	·219	Arable.
15	·167	Houses and arable.	50	2·107	Arable.
16	·121	House, garden, &c.	51	3·095	Arable, &c.
17	·136	Houses and pasture.	52	·906	Arable, &c.
18	123·295	Heathy pasture, &c.	53	2·528	Heathy pasture.
19	1·773	Rocks, &c.	54	·833	Arable.
20	·334	Arable.	55	1·645	Arable and heathy pasture.
21	·136	Arable.	56	·138	Arable and houses.
22	12·557	Arable.	57	·959	Rough pasture, &c.
23	1·443	Arable.	58	·200	Shingle.
24	·287	Arable.	59	·547	Arable.
25	·180	Houses, arable, &c.	60	·135	Arable.
26	·641	Arable.	61	·235	Arable.
27	·455	Houses, arable, &c.	62	6·488	Arable, &c.
28	·272	Houses, pasture, &c.	63	4·142	Heathy pasture and arable.
29	·110	Arable.	64	·164	Houses, arable, &c.
30	·179	Arable.	65	8·575	River (part of).
31	·215	Houses, pasture, &c.	66	1·069	Heathy pasture, &c.
32	48·282	Heathy pasture, &c.	67	·347	Arable.
33	·583	Arable, house, &c.	68	·432	Houses, arable, &c.
34	·606	Arable, garden, &c.			
35	·100	House, arable, &c.			

## PARISH OF TONGUE.

No. on Plan.	Area in Acres.	Remarks.	No. on Plan.	Area in Acres.	Remarks.
69	.380	Arable.	109	.311	Heathy pasture.
70	.426	Arable.	110	.839	Arable and heathy pasture.
71	2.476	Arable.	111	2.729	Arable and heathy pasture.
72	.675	Arable.	112	1.303	House, rough pasture, &c.
73	2.058	Arable, house, &c.	113	1.425	Heathy pasture, &c.
74	.303	Arable and house.	114	1.231	Rocks, &c.
75	6.687	Arable and rough pasture.	115	.613	Arable and rough pasture.
76	.122	House, garden, &c.	116	.567	Rough pasture.
77	.574	Arable.	117	1.744	Arable.
78	.482	Heathy pasture.	118	1.951	Arable.
79	14.567	Arable, heathy pasture, &c.	119	.193	Houses, gardens, &c.
80	10.820	Rough pasture.	120	.201	Houses, arable, &c.
81	1.527	Road.	121	.338	Houses, arable, &c.
82	.165	Houses and arable.	122	1.895	Arable and rough pasture.
83	.520	Arable.	123	.172	Houses, arable, &c.
83 <sup>n</sup>	.105	Houses, arable, &c.	124	2.601	Arable and rough pasture.
84	.171	Arable.	125	.103	Houses, garden, &c.
85	3.431	Loch Fhasgaidh.	126	1.523	Arable.
86	.495	Arable.	127	.246	Houses, garden, &c.
87	.133	Arable.	128	1.279	Arable.
88	.233	Arable.	129	3.942	Arable, rough pasture, &c.
89	4.373	Arable, rough pasture, &c.	130	.832	Arable.
90	1.169	Arable.	131	1.541	Arable, houses, &c.
91	.180	Rocks, &c.	132	.819	Arable.
92	265.709	Heathy pasture, &c.	133	1.602	Arable.
93	3.709	Arable, &c.	134	2.968	Arable, houses, &c.
94	3.748	Arable and heathy pasture.	135	5.032	Arable and rough pasture.
95	.208	Houses and rough pasture.	136	1.229	Arable, &c.
96	.197	Arable.	137	.357	Houses, garden, &c.
97	3.941	Heathy and rough pasture.	138	.148	Arable.
98	.072	House and pasture.	139	.511	Arable and houses.
99	6.151	Arable, rough pasture, &c.	140	2.384	Arable.
100	.670	Arable and rough pasture.	141	.325	Houses, gardens, &c.
101	8.431	Arable, houses, &c.	142	2.186	Arable.
102	.140	Houses, arable, &c.	143	.304	Arable and house.
103	.612	Arable and heathy pasture.	144	4.575	Arable.
104	.344	Arable, houses, &c.	145	.554	Houses, garden, &c.
105	2.417	Arable and heathy pasture.	146	.207	Pasture.
106	1.293	Arable and heathy pasture.	147	.504	Road.
107	.167	Church, &c.	148	.655	Arable.
108	7.203	Arable, house, &c.	149	.354	Arable.
			150	.950	Arable.
			151	.217	House, garden, &c.
			152	.390	Houses, arable, &c.

PARISH OF TONGUE.

3

No. on Plan.	Area in Acres.	Remarks.	No. on Plan.	Area in Acres.	Remarks.
153	3·980	Arable.	202	5·666	Arable.
154	1·205	Rough pasture, &c.	203	25·095	Arable and rough pasture.
155	·160	Arable.			
156	·152	Houses, garden, &c.	204	26·894	Heathy pasture.
157	1·671	Arable.	205	1·220	Rough pasture.
158	·460	Arable, houses, pasture, &c.	206	17·940	Arable, &c.
			207	4·683	Rough pasture and arable.
159	2·560	Arable.			
160	2·212	Arable.	208	11·794	Arable.
161	4·027	Arable, house, &c.	209	3·386	Arable.
162	·383	Arable and houses.	210	9·190	Arable.
163	·454	Arable and house.	211	10·013	Arable.
164	·338	Arable and houses.	212	2·942	Arable.
165	·277	Arable.	213	2·825	Arable and rough pasture.
166	·261	Arable.			
167	1·056	Houses, pasture, &c.	214	4·150	Arable and rough pasture.
168	3·777	Arable.			
169	4·370	Arable.	215	3·780	Arable and rough pasture.
170	4·564	Arable.			
171	3·958	Arable.	216	1·565	Arable.
172	3·463	Arable, &c.	217	·223	Arable.
173	3·683	Arable, &c.	218	·068	Houses and pasture.
174	·855	Houses, pasture, &c.	219	·114	Houses and pasture.
175	·145	Arable.	220	·205	Houses and pasture.
176	·992	Houses, pasture, &c.	221	·185	Arable.
177	·772	Houses, pasture, &c.	222	·314	Arable.
178	9·318	Road.	223	·326	Arable.
179	2·940	Arable.	224	·113	Houses and pasture.
180	2·511	Arable.	225	·116	Houses and pasture.
181	2·430	Arable.	226	·189	Arable.
182	1·717	Arable.	227	·189	Arable.
183	1·791	Arable.	228	·173	Houses and pasture.
184	2·175	Arable.	229	·445	Arable.
185	1·897	Arable.	230	·108	Houses and pasture.
186	1·941	Arable.	231	·206	Houses and pasture.
187	·821	Arable.	232	·413	Arable.
188	·485	Arable.	233	·887	Rough pasture.
189	·915	Arable.	234	1·363	Arable and rough pasture.
190	·104	Arable.			
191	1·007	Arable.	235	1·926	Arable.
192	139·601	Rough pasture, &c.	236	3·360	Arable.
193	·231	Arable.	237	1·486	Arable.
194	2·962	Rough pasture, pier, &c.	238	1·353	Arable.
			239	3·354	Arable.
195	·741	Arable, &c.	240	3·438	Arable.
196	62·518	Loch a' Mhuilinn.	241	3·130	Arable.
197	4·876	Pasture, sheepfold, &c.	242	1·088	Arable.
			243	·658	Arable.
198	·847	Arable, house, &c.	244	1·067	Arable.
199	2·749	Rough pasture.	245	3·149	Arable.
200	·893	Wood.	246	7·093	Rough pasture.
201	4·294	Houses, garden, &c.	247	7·057	Rough pasture.

## PARISH OF TONGUE.

No. on Plan.	Area in Acres.	Remarks.	No. on Plan.	Area in Acres.	Remarks.
248	·317	Arable.	296	·263	Houses, garden, &c.
249	·149	Arable.	297	2·766	Arable.
250	·100	Houses and arable.	298	·114	Arable.
251	·461	Houses and pasture.	299	3·023	Arable, &c.
252	5·661	Arable and rough pasture.	300	·768	Arable, &c.
253	2·435	Arable and rough pasture.	301	·297	Arable.
254	·366	Rough pasture.	302	1·005	Arable.
255	2·609	Arable.	303	·597	Arable.
256	2·465	Arable, &c.	304	·728	Arable.
257	2·206	Arable.	305	14·427	Houses, rough pasture, &c.
258	1·220	Houses, garden, &c.	306	·078	Houses, &c.
259	·112	Houses, &c.	307	·573	Arable.
260	·571	Houses, pasture, &c.	308	·349	Arable.
261	·248	Pasture.	309	·212	Houses, garden, &c.
262	1·351	Arable.	310	2·894	Arable.
263	3·622	Arable.	310a	5·548	Rough pasture, &c.
264	1·884	Arable.	311	·319	Arable.
265	3·127	Arable.	312	1·873	Arable.
266	·899	Rough pasture.	313	·426	Arable.
267	2·166	Arable.	314	·770	Arable.
268	1·166	Arable.	315	·987	Arable.
269	2·261	Arable.	316	·773	Arable.
270	1·333	Arable.	317	3·031	Arable and rough pasture.
271	2·342	Arable.	318	1·473	Rough pasture.
272	2·370	Arable.	319	·152	Houses and garden.
273	2·251	Arable.	320	1·861	Arable.
274	2·412	Arable.	321	·706	Arable.
275	·823	Arable.	322	2·103	Arable.
276	130·049	Heathy pasture, &c.	323	·862	Arable, &c.
277	3·969	Road.	324	·443	Arable.
278	3·817	Arable.	325	1·116	Arable.
279	·196	Rocks, &c.	326	1·740	Arable.
280	2·380	Arable.	327	·338	Arable and house.
281	2·555	Arable.	328	·315	Houses, rough pasture, &c.
282	2·722	Arable.	329	·981	Houses, rough pasture, &c.
283	1·259	Arable.	330	·275	Houses, garden, &c.
284	1·523	Arable.	331	·146	Houses, &c.
285	2·761	Arable.	332	2·579	Road.
285a	2·198	Arable.	333	1·558	Arable, houses, &c.
286	2·367	Houses, pasture, &c.	334	4·516	Houses, rough pasture, &c.
287	·152	Arable.	335	·443	Arable.
288	·225	Arable.	336	1·427	Arable and pasture.
289	1·905	Arable, &c.	337	2·082	Arable.
290	4·308	Heathy pasture.	338	1·600	Arable, &c.
291	3·623	Arable and rough pasture.	339	·502	Arable, &c.
292	1·789	Arable.	340	5·255	Heathy and rough pasture, &c.
293	1·910	Arable.			
294	3·975	Arable.			
295	·167	Arable.			



-PARISH OF TONGUE.

No. on Plan.	Area in Acres.	Remarks.	No. on Plan.	Area in Acres.	Remarks.
341	·835	Arable, &c.	383	16·904	Pasture.
342	·590	Arable.	384	·879	Wood.
343	·874	Arable.	385	32·667	Wood, &c.
344	·110	Houses and arable.	386	2·339	Rough pasture.
345	1·045	Arable and pasture.	387	·347	Houses, garden, &c.
346	·331	Arable, &c.	388	·245	Houses and rough pasture.
347	5·368	House, heathy pasture, &c.	389	·394	Pasture.
348	6·046	River (part of).	390	·250	Pasture and garden.
349	2·844	Heathy pasture.	391	·292	Road.
350	·749	Arable, rough pasture, &c.	392	·357	Pasture.
351	7·456	Arable, rough pasture, &c.	393	·275	Houses, garden, &c.
352	2·396	Houses, heathy pasture, &c.	394	1·489	Houses, rough pasture, &c.
353	·760	Rough pasture.	395	1·291	Rough pasture.
354	1·250	Tidal water (part of).	396	4·074	Arable.
355	1·398	Arable, houses, &c.	397	4·633	Arable.
356	11·404	Heathy pasture.	398	18·312	Rough and heathy pasture, &c.
357	·436	Road.	399	3·258	Arable.
358	8·783	Arable.	400	·384	Arable.
359	·681	Graveyard.	401	1·970	Arable.
360	8·011	Rough pasture, &c.	402	·620	Arable.
361	9·365	Arable.	403	5·337	Arable.
362	8·638	Arable.	404	2·721	Arable.
363	4·651	Rough pasture and shingle.	405	2·298	Arable.
364	·048	House, &c.	406	1·267	Arable.
365	·265	Rough pasture.	407	·222	House, gardens, &c.
366	1·959	Arable.	408	·731	Arable.
367	2·499	Wood, &c.	409	4·807	Arable, &c.
368	12·857	Arable.	410	3·622	Rough and heathy pasture.
369	25·550	Wood, rough pasture, &c.	411	·644	Arable.
370	1·971	Pasture.	412	·372	Arable, &c.
371	·928	Houses, staekyard, &c.	413	·694	Rough pasture.
372	·404	Arable.	414	·273	Rough pasture.
373	·153	Waste.	415	2·858	An Dubh-loeh.
374	·743	Pasture.	416	5·806	Pasture, &c.
375	·396	Nursery and garden.	417	1·792	Arable and heathy pasture.
376	8·974	Houses, wood, garden, &c.	418	·776	Wood.
377	·229	Pier.	419	1·470	Houses, rough pasture, &c.
378	7·129	Road.	420	4·793	Arable.
379	·597	Houses, garden, &c.	421	17·745	Wood.
380	5·922	Arable, rough pasture, &c.	422	17·516	Wood, rough pasture, &c.
381	46·378	Wood and heathy pasture.	423	2·368	Arable, &c.
382	2·890	Wood.	424	4·960	Arable.
			425	2·898	Heathy pasture.
			426	2·239	Houses, rough pasture, &c.

## PARISH OF TONGUE.

No. on Plan.	Area in Acres.	Remarks.	No. on Plan.	Area in Acres.	Remarks.
427	·258	Arable.	473	13·619	Arable, &c.
428	5·497	Arable, pasture, &c.	474	12·888	Arable.
429	·132	Garden.	475	10·229	Wood.
430	2·942	Arable and pasture.	476	5·794	Arable.
431	3·123	Arable and pasture.	477	22·647	Pasture and wood.
432	·159	Houses, &c.	478	17·945	Pasture.
433	·497	Houses, pasture, &c.	479	78·176	Wood.
434	9·944	Lochan Dubh.	480	12·099	Arable.
435	·194	Arable and house.	481	2·173	Wood.
436	·457	Houses, arable, &c.	482	13·437	Arable.
437	1·377	Arable.	483	5·293	Road.
438	2·037	Arable.	484	10·449	Arable and rough pasture.
439	·447	Arable and pasture.			
440	·441	Arable.	485	·783	Church and graveyard.
441	7·476	Moss, heathy pasture, &c.	486	1·131	Pasture and wood.
442	·934	Arable.	487	4·836	Arable, &c.
443	·824	Arable and pasture.	488	3·145	Houses, garden, &c.
444	1·904	Arable.	489	2·873	Arable.
445	·595	Arable.	490	·915	Houses, garden, &c.
446	·473	Arable.	491	·130	Wood.
447	2·563	Arable and heathy pasture.	492	·725	Wood.
448	3·685	Arable.	493	3·660	Heathy pasture.
449	1·850	Arable.	494	2·087	Pasture.
450	3·998	Arable and rough pasture.	495	3·538	Pasture.
			496	3·515	Rough pasture.
451	8·760	Arable, rough pasture, &c.	497	4·388	Arable, rough pasture, &c.
452	3·471	Arable and pasture.	498	5·376	Arable, rough pasture, &c.
453	3·396	Arable.	499	1·874	Arable.
454	·383	Houses, arable, &c.	500	·443	Arable.
455	·209	Houses and arable.	501	4·755	Rough pasture.
456	1·407	House, rough pasture, &c.	502	2·883	Arable.
			503	·240	Rough pasture.
457	·241	Houses and pasture.	504	7·112	Arable, &c.
458	4·402	Pasture, &c.	505	2·462	Arable.
459	2·163	Pasture, &c.	506	2·632	Arable.
460	4·825	Tidal water (part of).	507	4·581	Arable, &c.
461	16·919	Pasture, whins, &c.	508	4·024	Arable, rough pasture, &c.
462	8·491	Arable, &c.			
463	·375	Wood.	509	1·563	Road.
464	·164	Wood.	510	3·540	Arable, rough pasture, &c.
465	10·866	Arable.			
466	·160	Stackyard.	511	3·099	Arable.
467	14·342	Arable.	512	2·568	Arable.
468	16·224	Arable.	513	1·748	Arable.
469	3·422	Wood.	514	·800	Rough pasture.
470	8·776	Rough pasture and shingle.	515	15·808	Heathy and rough pasture, &c.
471	3·991	Pasture.	516	·926	Arable.
472	12·409	Arable.	517	2·548	Arable.

PARISH OF TONGUE.

No. on Plan.	Area in Acres.	Remarks.	No. on Plan.	Area in Acres.	Remarks.
518	.704	Arable.	560	3.578	Arable, &c.
519	4.450	Arable, rough pasture, &c.	561	.301	Houses, garden, &c.
			562	1.638	Arable, &c.
520	4.410	Arable, rough pasture, &c.	563	.949	Arable.
			564	4.997	Houses, rough pasture, &c.
521	.220	Houses, &c.			
522	4.702	Arable, rough pasture, &c.	565	.216	Arable.
			566	.936	Arable.
523	.397	Houses, garden, &c.	567	9.364	Arable, rough pasture, &c.
524	2.964	Arable and rough pasture.			
			568	2.243	House, rough pasture, &c.
525	.319	Houses, garden, &c.			
526	2.036	Arable.	569	10.082	Pasture.
527	.226	Houses, &c.	570	2.423	River (part of).
528	.672	Arable.	571	.307	Houses, garden, &c.
529	.914	Arable and rough pasture.	572	11.867	Wood and heathy pasture.
530	.724	Houses, rough pasture, &c.	573	1.952	Arable.
			574	.542	Houses, garden, &c.
531	.207	Arable.	575	7.658	Arable, rough pasture, &c.
532	.545	Arable.			
533	.417	Rough pasture and house.	576	.794	Arable and houses.
			577	1.170	Arable and house.
534	.250	Houses, arable, &c.	578	.365	Arable.
535	1.069	Rough pasture.	579	.512	Arable, house, &c.
536	.801	Pasture.	580	.334	Houses, garden, &c.
537	.967	Arable, houses, &c.	581	2.753	Arable.
538	2.265	Pasture, rough pasture, houses, &c.	582	8.231	Pasture.
			583	2.101	Road.
539	.379	Arable and rough pasture.	584	4.178	Arable, rough pasture, &c.
540	.213	Houses, garden, &c.	585	.323	Houses, garden, &c.
541	18.990	Loch Craigs.	586	2.667	Arable and rough pasture.
542	254.707	Heathy pasture & wood.			
543	1.687	Arable.	587	.277	Arable.
544	.794	Arable.	588	.144	Houses, &c.
545	.843	Arable.	589	.261	Arable.
546	.333	Houses, garden, &c.	590	1.964	Arable, &c.
547	.309	House, garden, &c.	591	.289	Arable.
548	.237	Houses and garden.	592	.788	Arable, &c.
549	1.693	Arable.	593	2.798	Arable and rough pasture.
550	1.436	Arable.			
551	2.067	Arable.	594	3.088	Arable and rough pasture.
552	.221	Houses, garden, &c.			
553	.120	Houses, garden, &c.	595	.312	Houses, arable, &c.
554	2.220	Arable, &c.	596	.385	Houses, arable, &c.
555	2.390	Arable.	597	1.575	Arable and rough pasture.
556	1.209	Arable, &c.			
557	2.927	Arable, house, &c.	598	1.740	Arable.
558	3.968	Arable.	599	1.116	Rough pasture.
559	3.417	Wood, heathy pasture, &c.	600	5.815	Arable and rough pasture.

No. on Plan.	Area in Acres.	Remarks.	No. on Plan.	Area in Acres.	Remarks.
601	5·667	Arable and rough pasture.		7·870	Loch Tua'r'slighe.
602	8·280	Arable and rough pasture.		20·210	Loch Sgeireach.
603	7·966	Arable, &c.		11·020	Loch a' Chaoruinn.
604	·157	Houses, garden, &c.		8·390	Loch a' Chléibh.
605	1·813	Houses, garden, &c.		79·460	River Borgie.
606	9·353	Arable and rough pasture.		8·740	Tidal water, River Borgie (part of).
607	8·492	Arable, rough pasture, &c.		6·690	Loch a' Bhualaidh.
608	7·576	Pasture.		17·540	Loch an t-Sionnaich.
	2798·209			7·190	Lochan na Saille.
				9·330	Lochan na Cuilce.
				48·780	Lochan Hacoin.
				25·260	Tidal water.
				13·060	Lochan na h-Uidheig.
				33·490	Loch Slaim.
				299·800	Loch Creagach.
				1623·540	Loch Laoghal.
				58·040	Loch na Mòine.
				18·670	Grian-loch Mòr.
				16·420	An Gorm-loch.
				475·420	Lochan Dithreibh.
				8·940	Loch an t-Sionnaich.
				5·080	Loch an Aon-bhric.
				12·670	Loch a' Mhadaidh-ruaidh.
				6·280	Lochan Dubh.
				96·270	Loch Chaluum.
				33·040	Loch nan Ealachan.
				17·210	An Caol-loch.
				15·090	Lochan Sgeircach.
				11·400	Loch na Béiste.
				5·820	Lochan nan Cuilean.
				365·525	Loch na Meide (part of).
				7·050	Loch a' Bhuic.
				6·210	Loch Machair na Boirche.
				5·335	Loch an Tuirc.
				4·500	Loch Diona'-choire (part of).
				58·590	Loch Cuil na Sìth.
				20·590	Loch na Brùthaiste.
				147·970	Water.
				6·414	Land (Islands).
				1·358	Foreshore.
				8·692	Land (Eilean a' Chaoil).
				4·078	Foreshore.
				127·882	Land (Rabbit Island).
				14·655	Foreshore.
				10·580	Land (Sgeir an Oir).
				7·090	Land (Meall Chaluum).
				55·670	Land (Eilean Josal).

RECAPITULATION.	
2640·070	Land.
34·940	Roads.
115·607	Water.
7·592	Tidal water.
2798·209	Area of the numbered portion of the Parish.

UNNUMBERED, PRINCIPALLY ON 6-INCH SCALE.	
77791·258	Moorland, &c.
1904·070	Foreshore.
5·800	Loch nan Eun.
5·990	Lochan na Seilg.
6·010	Loch Fada.
9·138	Loch na h-Uaighe.
15·220	An Dubh-loch.
26·850	Loch Modsairidh.
6·740	Loch na Coit.
8·510	Lochan Tigh-choimhid.
28·620	Loch Buidhe (North).
24·640	Loch Chormaic.
21·140	Loch Cròcach.
10·150	Loch Glasain.
7·900	Loch Dubh.
26·850	Clàr-loch Mòr.
6·580	Loch nan Gamhna.
15·560	Grian-loch Beag.
43·800	Loch Buidhe (South).

PARISH OF TONGUE.

No. on Plan.	Area in Acres.	Remarks.	No. on Plan.	Area in Acres.	Remarks.
	1·240	Foreshore.		337·351	Foreshore.
	280·820	Land (Eilean nan Ròn).		84531·053	Area of the unnumbered portion of the Parish.
	13·860	Foreshore.		2798·209	Area numbered.
	69·690	Land (Eilean Co'omb).		87329·262	Total area of the Parish.
	7·090	Foreshore.			
	3·266	Land (Eilean The-anga).			

RECAPITULATION.

81001·433	Land.
34·940	Roads.
3967·595	Water.
2283·702	Foreshore.
41·592	Tidal water.
<u>87329·262</u>	Total area of the Parish of Tongue, in the County of Sutherland.

# INDEX TO PLACES

IN THE

## PARISH OF TONGUE.

### COUNTY OF SUTHERLAND.

Name of Place.	No. of Sheet.		Name of Place.	No. of Sheet.	
	6-inch scale.	25·344 in. scale.		6-inch scale.	25·344 in. scale.
Ach 'an Tigh-ailbhinn -	VII.	15	Lower Talmin -	XVI.	4
Achaninbhir -	"	11	Luib-a-mhuilinn -	VII.	15
Achmholltairaidh -	XVI.	"	Melness -	"	16
Achnahuaighe -	VII.	16	Melness House -	XVI.	8
Blanda -	XVII.	5	Midtown -	VII.	12
Bad - chrasg - bhacaidh -	"	9	Midtown -	XVI.	4
Brae Kirkiboll -	XXV.	4	Port-an-fhasgaidh -	VII.	12
Bràigh-theanga -	XVI.	16	Réidh-theanga -	XVII.	9
Church -	"	"	Ribigill -	XXV.	8
Clais - torran-cuidichinn -	VII.	"	Scrabster -	"	"
Cnoc-a-mhuilinn -	XXV.	4	Sgianach -	XVI.	4
Cuilabhacaidh -	XVII.	5	Sgulomie -	XVII.	5
Dail-a-bhraigheid -	VII.	15	Signal House -	XVI.	12
Dail-á-chairn -	XVII.	9	Srath-theanga -	XVII.	9
Dailnafrìthe -	VII.	15	Talmin Mill -	XVI.	4
Dionàite -	XXV.	4	Tongue House -	"	12
East Strathan -	VII.	11	Upper Talmin -	"	4
Hysbackie -	XXV.	4	West Strathan -	VII.	15
Inchverry -	"	"			
Kirkiboll -	"	"			

LONDON :

Printed by GEORGE E. EYRE and WILLIAM SPOTTISWOODE,  
 Printers to the Queen's most Excellent Majesty.  
 For Her Majesty's Stationery Office.

12  
ORDNANCE SURVEY OF SCOTLAND.

---

BOOK OF REFERENCE TO THE PLAN  
OF THE  
PARISH OF TOROSAY  
IN THE  
COUNTY OF ARGYLL.

CONTAINING 94049·508 ACRES.

---

COLONEL A. C. COOKE, C.B., R.E.,  
DIRECTOR-GENERAL OF THE ORDNANCE SURVEYS.



LONDON:  
PRINTED BY GEORGE E. EYRE AND WILLIAM SPOTTISWOODE,  
PRINTERS TO THE QUEEN'S MOST EXCELLENT MAJESTY.  
FOR HER MAJESTY'S STATIONERY OFFICE.

---

1879.

*Price Two Shillings.*

[7412.—50.—6/79.]



on the  
1 inch,  
quare of

f each

Book.  
are in-

-31.4.  
et con-  
double  
g to the

.  
x miles,  
e Scales

..... **W**

..... **T**

..... **T**

**INDEX**

*sequent*

:-

..... *C.F.*

..... *T.C.*

..... *C.W.*

..... *Def.*

..... *T.S.*

show the

indary of

il Division,  
r boundary,

area.

ANCE

PAR I

IND

*the Sea*

ale of




## EXPLANATORY REMARKS.

---

The Scale of the Parish Plans is the 1-2500th of the actual length on the ground, and is equal to 25·344 inches to a mile, or 3·157 chains to an inch, which is very approximately equal to one square inch to one acre, the square of 1·0018 inch being equal to one acre.

The length of each sheet is 1½ miles, and the width 1 mile, the area of each sheet is therefore 960 acres.

Each enclosure has a reference number to the area which is given in this Book.

The Braces [  ] on the plans are to indicate that the spaces so braced are included under the same reference number.

The Altitudes in feet above the Mean Level of the Sea are written thus —31·4.

The Scale of the Plans of the County is 6 inches to a mile, and each sheet contains the same area as 16 sheets of the Parish Plans. There is therefore a double reference number to each sheet, as VI. 9., the Roman Numerals referring to the County Plans, the Arabic Figures to the Parish Plans.

The numbers of the adjoining plans are printed on the margin of this plan.

The dimensions of the sheets on the Six-inch scale being four miles by six miles, the area is twenty-four square miles, equal to 15,360 acres.

The following are the characters employed on the Ordnance Plans on the Scales of 1-2500, and 6 inches to a mile :—

County Names .....	<b>C</b>	Hundreds or Wards .....	<b>W</b>
Parishes .....	<b>P</b>	Townships .....	<b>T</b>
Extra Parochial .....	<b>E</b>	Division of Townships .....	<b>T</b>
Antiquities .....		<div style="text-align: center;"> <p>ROMAN</p> <p><i>Druidical or Saxon</i></p> <p><i>Norman or Subsequent</i></p> </div>	

The descriptions of the boundaries are shown by the following initials :—

Centre of Stream .....	<i>C.S.</i>	Centre of Fence .....	<i>C.F.</i>
Centre of Road .....	<i>C.R.</i>	Top of Cop .....	<i>T.C.</i>
Side of Stream or Drain ...	<i>S.S. or S.D.</i>	Centre of Wall .....	<i>C.W.</i>
Root of Hedge .....	<i>R.H.</i>	Defaced .....	<i>Def.</i>
Face of Wall .....	<i>F.W.</i>	Track of Stream .....	<i>T.S.</i>
Undefined .....			<i>Und.</i>

Where a change occurs in the boundaries, the symbol [o—o] is used to show the part at which the change takes place.

N.B.—The areas are computed to the centre of fence, or other boundary of enclosure, except in the following cases :—

(1.) When the fence or other boundary is also the boundary of a Parish or other Civil Division, which does not follow the centre of the fence, the area is calculated to the Parish or other boundary, and not to the centre.

(2.) The fences, &c., bounding either side of a railway are included wholly within its area.

N.B.—To convert Decimal Fractions of an Acre into Roods and Perches, multiply the decimal first by 4 and then by 40, preserving the same number of decimals in the product.

Examples—

	Acres.		Acres.
	633·357		527·013
	4		4
	—————		—————
	1·428		·052
	4C		40
	—————		—————
A. R. P.	17·120	A. R. P.	2·080
633 1 17		527 0 2	

## TABLE

FOR CONVERTING DECIMAL PARTS OF AN ACRE INTO ROODS AND PERCHES.

Perch.	0 Rood.	1 Rood.	2 Roods.	3 Roods.	Perch.	0 Rood.	1 Rood.	2 Roods.	3 Roods.
0	·000	·250	·500	·750	21	·131	·381	·631	·881
1	·006	·256	·506	·756	22	·137	·387	·637	·887
2	·012	·262	·512	·762	23	·144	·394	·644	·894
3	·019	·269	·519	·769	24	·150	·400	·650	·900
4	·025	·275	·525	·775	25	·156	·406	·656	·906
5	·031	·281	·531	·781	26	·162	·412	·662	·912
6	·037	·287	·537	·787	27	·169	·419	·669	·919
7	·044	·294	·544	·794	28	·175	·425	·675	·925
8	·050	·300	·550	·800	29	·181	·431	·681	·931
9	·056	·306	·556	·806	30	·187	·437	·687	·937
10	·062	·312	·562	·812	31	·194	·444	·694	·944
11	·069	·319	·569	·819	32	·200	·450	·700	·950
12	·075	·325	·575	·825	33	·209	·456	·706	·956
13	·081	·331	·581	·831	34	·212	·462	·712	·962
14	·087	·337	·587	·837	35	·216	·469	·719	·969
15	·094	·344	·594	·844	36	·225	·475	·725	·975
16	·100	·350	·600	·850	37	·231	·481	·731	·981
17	·106	·356	·606	·856	38	·237	·487	·737	·987
18	·112	·362	·612	·862	39	·244	·494	·744	·994
19	·119	·369	·619	·869	40	·250	·500	·750	1·000
20	·125	·375	·625	·875					

# PARISH OF TOROSAY,

IN THE

## COUNTY OF ARGYLL.

No. on Plan.	Area in Acres.	Remarks.	No. on Plan.	Area in Acres.	Remarks.
ISLAND OF MULL.			36	·338	Rough pasture.
			37	1·066	Arable, &c.
1	·205	Pier.	38	·607	Arable, &c.
2	·482	Rough pasture, &c.	39	·292	Arable, &c.
3	3·548	Arable.	40	·300	Arable, &c.
4	10·551	Rough heathy pasture, &c.	41	·460	Arable, &c.
			42	·277	Church and yard.
5	6·292	Rough pasture.	43	·452	House and garden.
6	6·185	Rough heathy pasture, &c.	44	·726	Pasture.
			45	1·420	Houses, gardens, &c.
7	2·008	Road.	46	1·954	Pasture.
8	3·955	Arable.	47	5·346	Arable.
9	5·376	Pasture.	48	1·055	Arable.
10	1·833	Rough pasture.	49	·585	Arable, &c.
11	·695	Rough pasture.	50	·355	Arable, &c.
12	9·940	Rough pasture, &c.	51	·589	Arable, &c.
13	5·042	Rough pasture, &c.	52	·562	Arable.
14	·583	Houses, garden, &c.	53	·474	Arable.
15	·321	Pasture.	54	·168	House, garden, &c.
16	·566	Houses and pasture.	55	·685	Arable.
17	·888	Houses and pasture.	56	1·160	Arable.
18	·118	Pasture.	57	·580	Arable.
19	·148	Rough pasture.	58	·569	Arable.
20	·220	Houses, garden, &c.	59	·413	House, garden, &c.
21	1·215	Arable, &c.	60	1·291	Arable, &c.
22	·284	Pasture.	61	1·102	Arable.
23	3·497	Arable, &c.	62	2·849	Moss.
24	1·514	Arable.	63	·211	Arable.
25	2·247	Rough pasture.	64	1·376	Moss, &c.
26	9·178	Rough pasture.	65	·497	Arable.
27	·682	Arable.	66	1·689	Arable, &c.
28	·530	Rough pasture, &c.	67	1·063	Rough heathy pasture.
29	·784	Arable.			
30	·647	House, garden, &c.	68	3·287	Pasture.
31	·420	Arable, &c.	69	2·174	Pasture.
32	·370	Pasture.	70	2·000	Rough pasture, &c.
33	·079	House and garden.	71	9·551	Rough heathy pasture.
34	·141	Pasture, &c.			
35	·794	Arable.	72	·509	Road.

## PARISH OF TOROSAY.

No. on Plan.	Area in Acres.	Remarks.	No. on Plan.	Area in Acres.	Remarks.
73	11·437	Rough heathy pasture.	114	14·330	Rough pasture, &c.
			115	44·247	Rough pasture, &c.
74	5·611	Rough pasture.	116	2·649	Wood.
75	1·164	Pasture.	117	14·059	Pasture, &c.
76	1·758	Pasture.	118	·384	Houses, yard, &c.
77	4·182	Rough heathy pasture.	119	32·516	Arable, &c.
			120	2·857	Tidal water (River Forsa).
78	·909	Rough heathy pasture.	121	1·651	Pasture, &c.
79	·990	Rough pasture.	122	2·524	Pasture, &c.
80	·322	Rough pasture.	123	·104	House and yard.
81	2·227	Pasture.	124	6·107	Pasture, &c.
82	2·447	Arable.	125	4·943	Pasture, &c.
83	2·351	Road.	126	·638	Rough pasture, &c.
84	1·673	Moss, &c.	127	·707	Rough pasture, &c.
85	1·245	Rough pasture.	128	14·126	Arable, &c.
86	3·210	Arable, &c.	129	·504	Houses, gardens, &c.
87	2·246	Arable, &c.	130	1·124	Marsh and pasture.
88	2·546	Pasture.	131	2·134	Marsh.
89	2·314	Rough heathy pasture.	132	2·660	Pasture, &c.
			133	1·395	Rough pasture, &c.
90	6·362	Rough heathy pasture.	134	2·757	Wood.
			135	·765	Pasture.
91	2·521	Arable.	136	5·410	Arable, &c.
92	·318	House and pasture.	137	19·819	Arable.
93	·306	Rough pasture.	138	·976	Pasture.
94	·091	Pasture.	139	2·711	Rough pasture, &c.
95	1·215	Arable.	140	4·634	Tidal water (River Bà).
96	·052	Road.			
97	·797	Arable and rough pasture.	141	20·955	Rough heathy pasture.
98	1·223	Houses, rough pasture, &c.	142	1·587	Abhuinn Tòrr an Arbhair.
99	2·359	Arable.	143	3·160	Pasture.
100	·669	House, garden, &c.	144	28·376	Rough pasture, &c.
101	·874	Rough heathy pasture, &c.	145	7·647	Rough pasture.
			146	15·516	Rough heathy pasture.
102	·532	Pasture, &c.	147	·392	House, garden, &c.
103	3·695	Arable, rough pasture, &c.	148	·759	Saltings.
			149	21·399	Rough pasture, &c.
104	2·764	Rough heathy pasture, &c.	150	3·191	Rough pasture.
			151	8·829	Rough pasture.
105	27·400	Wood.	152	4·706	Arable, &c.
106	7·421	Rough heathy pasture, &c.	153	7·793	Rough pasture, &c.
			154	2·046	Rough pasture.
107	6·706	Road.	155	8·236	Rough pasture.
108	14·911	Rough pasture, &c.	156	·447	Brushwood.
109	2·715	Arable.	157	·555	Rough pasture.
110	39·012	Arable, &c.	158	·169	Sheepfold, &c.
111	23·976	Pasture, &c.	159	6·873	Pasture, &c.
112	1·101	Houses, gardens, &c.	160	5·677	Rough heathy pasture, &c.
113	·985	Houses, stackyard, &c.			

## PARISH OF TOROSAY.

3

No. on Plan.	Area in Acres.	Remarks.	No. on Plan.	Area in Acres.	Remarks.
161	3·748	Rough pasture, &c.	202	2·172	Pasture.
162	2·165	Rough heathy pasture, &c.	203	1·193	Rough pasture.
163	·711	Rough pasture, &c.	204	·785	Pasture.
164	4·350	Rough pasture, &c.	205	1·143	Rough heathy pasture, &c.
165	3·225	Arable.	206	9·806	Rough heathy pasture.
166	2·708	Arable.	207	1·366	Houses, garden, rough pasture, &c.
167	2·627	Arable.	208	10·315	Arable, &c.
168	4·278	Arable, &c.	209	12·079	Pasture, &c.
169	1·417	Rough pasture.	210	8·640	Rough heathy pasture, &c.
170	·145	Rough heathy pasture.	211	3·601	Rough heathy pasture, &c.
171	1·934	Rough heathy pasture.	212	1·733	Rough heathy pasture.
172	2·728	Rough pasture.	213	3·045	Rough heathy pasture, &c.
173	4·803	Rough pasture.	214	11·951	Arable.
174	1·007	Pasture.	215	2·595	Rough heathy pasture.
175	15·460	Rough heathy pasture, &c.	216	·979	Rough heathy pasture, &c.
176	10·731	Rough heathy pasture.	217	10·824	Pasture, &c.
177	·115	Pasture.	218	·501	Rough heathy pasture, &c.
178	·666	Rough heathy pasture.	219	7·799	Pasture, &c.
179	2·021	Rough pasture.	220	1·249	Pasture.
180	14·393	Rough heathy pasture.	221	3·551	Rough heathy pasture.
181	31·799	Rough heathy pasture.	222	7·115	Road.
182	·270	Rough heathy pasture.	223	2·648	Rough heathy pasture.
183	·809	Rough pasture.	224	31·688	Rough heathy pasture.
184	4·978	Rough pasture, &c.	225	9·046	Pasture.
185	24·493	Rough pasture, &c.	226	11·251	Pasture, &c.
186	29·265	Rough pasture, &c.	227	·507	Pasture.
187	7·510	Arable, &c.	228	1·454	Pasture.
188	8·496	Arable, &c.	229	7·990	Pasture, &c.
189	·171	Pasture, &c.	230	4·115	Pasture, &c.
190	12·832	Pasture, &c.	231	·148	Wood.
191	9·125	Rough pasture, &c.	232	·981	Rough heathy pasture.
192	4·377	Pasture, &c.	233	1·454	Rough pasture.
193	41·995	Rough pasture, &c.	234	61·080	Rough pasture.
194	2·397	Rough pasture.	235	29·578	Rough pasture, &c.
195	1·660	Rough pasture, &c.	236	13·525	Rough pasture.
196	10·508	Arable and rough heathy pasture.	237	8·098	Pasture, &c.
197	3·374	Arable, &c.	238	1·628	Pasture.
198	·776	Pasture.	239	·088	Burial ground.
199	1·515	Pasture.			
200	1·075	Rough heathy pasture.			
201	21·244	Houses, garden, rough pasture, &c.			

## PARISH OF TOROSAY.

No. on Plan.	Area in Acres.	Remarks.	No. on Plan.	Area in Acres.	Remarks.
240	10·569	Wood.	291	16·714	Rough heathy pasture.
241	2·880	Rough pasture.	292	·098	House and garden.
242	·858	Houses, yards, &c.	293	·239	Houses and pasture.
243	·387	Garden.	294	9·876	Arable, &c.
244	8·753	Pasture.	295	8·626	Rough pasture.
245	15·398	Rough pasture, &c.	296	9·020	Wood, &c.
246	2·906	Arable.	297	8·385	Rough heathy pasture.
247	2·838	Arable, &c.	298	·244	Waste.
248	4·030	Rough pasture.	299	·334	Houses, yard, garden, &c.
249	·499	Pond.	300	2·921	Wood.
250	38·342	Arable, &c.	301	3·909	Pasture.
251	·831	Wood, &c.	302	·248	Mausoleum.
252	4·248	Wood.	303	1·196	Pasture, &c.
253	·503	Houses, garden, &c.	304	3·548	Wood.
254	4·318	Rough pasture.	305	1·233	House, garden, &c.
255	2·787	Pasture.	306	·280	Wood.
256	1·936	Island (rough pasture).	307	21·470	Wood.
257	3·328	Island (rough pasture).	308	1·617	Ornamental ground.
258	1·196	Island (rough pasture).	309	·444	Houses, yards, &c.
259	9·548	Arable.	310	6·318	Ornamental ground, &c.
260	·733	Rough pasture, &c.	311	·478	Wood.
261	55·661	Wood, &c.	312	·671	Garden.
262	13·969	River Bâ.	313	15·039	Arable.
263	1·641	Rough pasture, &c.	314	·288	Wood.
264	9·715	Arable.	315	·144	Wood.
265	3·652	Rough pasture.	316	1·142	Rough heathy pasture.
266	·764	Wood.	317	26·790	Rough pasture, &c.
267	2·506	Wood.	318	11·174	Wood.
268	4·114	Rough pasture.	319	1·029	Rough pasture, &c.
269	9·179	Road.	320	18·802	Arable.
270	7·792	Rough pasture, &c.	321	·194	Burial ground.
271	9·823	Rough pasture.	322	8·537	Pasture, &c.
272	4·155	Arable.	323	13·622	Pasture, &c.
273	·155	Rough pasture.	324	3·917	Houses, gardens, ornamental ground, &c.
274	8·822	Arable.	325	·466	Mill pond.
275	6·212	Rough pasture.	326	·531	Rough pasture, &c.
276	1·930	Wood.	327	1·079	Pasture.
277	·436	Island (rough pasture).	328	18·059	Wood.
278	14·946	Wood.	329	1·020	Pasture and trees.
279	5·378	Rough pasture.	330	4·496	Rough pasture.
280	·844	Wood.	331	17·471	Rough pasture.
281	38·503	Pasture, &c.	332	26·427	Wood.
282	22·838	Pasture.	333	·579	Church and yard.
283	·859	Road.	334	3·210	Arable.
284	3·504	Wood.	335	2·642	Pasture, &c.
285	10·838	Pasture.			
286	·897	Road.			
287	1·246	Arable.			
288	5·432	Pasture.			
289	12·797	Arable and pasture.			
290	2·741	Rough heathy pasture.			



PARISH OF TOROSAY.

No. on Plan.	Area in Acres.	Remarks.	No. on Plan.	Area in Acres.	Remarks.
336	17·105	Rough pasture.	384	3·281	Wood.
337	3·102	Arable.	385	·528	Osier beds.
338	1·095	Wood, &c.	386	·278	Osier beds.
339	·573	Houses, stackyard, &c.	387	·122	Wood.
			388	·050	Wood.
340	·350	Orchard.	389	19·600	Wood.
341	·521	Garden.	390	·347	Rough pasture.
342	·931	Pasture and trees.	391	2·950	Wood.
343	·319	House, garden, &c.	392	2·723	Wood.
344	2·701	Arable.	393	57·054	Pasture.
345	2·431	Arable.	394	3·402	Wood.
346	2·136	Arable.	395	·448	Wood.
347	1·382	Wood.	396	·684	Pasture.
348	5·898	Wood.	397	26·511	Rough pasture.
349	13·871	Arable.	398	·153	Pasture.
350	1·058	Rough pasture.	399	18·825	Pasture.
351	·211	Arable.	400	30·020	Wood.
352	3·469	Rough pasture.	401	·332	Houses, arable, &c.
353	13·605	Wood, &c.	402	·188	House and garden.
354	·422	Mill pond.	403	6·080	Ornamental ground.
355	13·384	Rough heathy pasture.	404	1·214	Wood, &c.
			405	·908	Saltings, &c.
356	22·792	Wood.	406	1·589	Garden.
357	5·293	Arable.	407	2·817	Houses, wood, &c.
358	1·981	Pasture.	408	·619	Wood, &c.
359	11·057	Wood.	409	21·267	Rough pasture.
360	9·488	Pasture.	410	7·387	Rough pasture, &c.
361	9·793	Arable, &c.	411	1·838	Houses, pasture, &c.
362	·160	Pasture.	412	1·093	Old burial ground and pasture.
363	·159	Sheepfold.			
364	3·176	Pasture.	413	6·994	Rough pasture.
365	2·080	Pasture, &c.	414	2·040	Pasture.
366	7·914	Pasture, &c.	415	·977	Rough pasture.
367	3·985	Arable, &c.	416	·145	Garden.
368	25·173	Pasture, &c.	417	·188	Houses, pasture, &c.
369	·799	Houses, gardens, &c.	418	1·605	Pasture.
370	2·489	Pasture.	419	8·238	Pasture, &c.
371	1·553	Rough pasture.	420	22·885	Rough pasture, &c.
372	2·218	Wood.	421	2·404	Rough pasture.
373	1·276	Wood.	422	18·458	Rough pasture.
374	14·139	Ornamental ground.	423	·476	Pasture, &c.
375	·401	Wood.	424	3·999	Pasture.
376	4·299	House, ornamental ground, &c.	425	20·615	Pasture.
			426	6·807	Wood.
377	1·112	Wood.	427	5·920	Arable.
378	·336	Stackyard.	428	11·059	Road.
379	1·140	Houses, yards, &c.	429	7·870	Wood.
380	1·664	Wood, &c.	430	8·550	Wood.
381	19·508	Ornamental ground.	431	5·720	Pasture, &c.
381a	2·323	Wood.	432	24·267	Wood.
382	1·351	Wood.	433	·511	Rough pasture.
383	·643	Wood.	434	1·716	Arable.

## PARISH OF TOROSAY.

No. on Plan.	Area in Acres.	Remarks.	No. on Plan.	Area in Acres.	Remarks.
435	1·065	Arable.	480	·421	Pasture.
436	·937	Arable.	481	1·316	Arable, house, and garden.
437	·188	House, garden, &c.	482	1·434	Island (rough pasture).
438	2·653	Rough pasture, &c.	483	92·171	Rough heathy pasture.
439	·120	House, gardens, &c.	483a	34·918	Rough heathy pasture.
440	·897	Arable.	484	11·032	Rough heathy pasture.
441	1·378	Arable.	485	9·585	Pasture.
442	·344	House, garden, &c.	486	7·433	Pasture.
443	·593	Houses, garden, &c.	487	2·620	Road.
444	2·279	Rough pasture.	488	·573	Rough pasture.
445	1·715	Arable.	489	3·479	Pasture, &c.
446	1·371	Arable, &c.	490	·531	Houses, yard, garden, &c.
447	3·503	Houses, arable, garden, &c.	491	3·601	Wood.
448	·423	Rough pasture.	492	20·872	Pasture, &c.
449	7·523	Rough pasture, &c.	493	9·762	Rough pasture.
450	1·488	House, arable, garden, &c.	494	18·110	Arable, &c.
451	·998	Arable, &c.	495	·175	Graveyard.
452	·949	Rough pasture.	496	1·732	Arable.
453	1·622	Arable, &c.	497	2·177	Arable.
454	2·816	Arable, &c.	498	·123	House and arable.
455	3·575	Rough pasture.	499	8·339	Arable, &c.
456	·628	Houses, garden, &c.	500	28·321	Rough heathy pasture.
457	18·925	Rough heathy pasture.	501	10·959	Rough heathy pasture.
458	1·751	Wood.	502	3·031	Pasture.
459	37·123	Wood.	503	4·123	Wood.
460	1·949	Wood.	504	5·351	Pasture.
461	1·151	Stream, rough pasture, &c.	505	5·945	Arable.
462	18·690	Arable, &c.	506	2·132	Arable.
463	19·015	Arable, &c.	507	5·880	Arable, &c.
464	15·565	Rough pasture, &c.	508	8·409	Arable, &c.
465	18·506	Arable.	509	5·467	Rough pasture.
466	18·612	Arable, &c.	510	·113	Arable.
467	7·878	Pasture, &c.	511	42·766	Arable, &c.
468	1·177	Rough heathy pasture.	512	3·525	Pasture.
469	59·155	Rough heathy pasture, &c.	513	·660	Pasture.
470	1·439	Arable, &c.	514	1·073	Rough pasture.
471	·852	Arable and house.	515	3·763	Arable, &c.
472	1·151	Road.	515a	3·497	Arable, &c.
473	1·553	Arable and houses.	516	2·517	Rough pasture.
474	1·492	Rough pasture, &c.	517	15·373	Arable, &c.
475	1·647	Arable, house, &c.	518	1·749	Rough heathy pasture.
476	2·216	Arable and house.	519	2·148	Pasture, &c.
477	·706	Rough pasture.	520	22·946	Rough pasture.
478	·860	Arable and house.	521	7·312	Rough pasture.
479	1·093	Arable, houses, and garden.			

No. on Plan.	Area in Acres.	Remarks.	No. on Plan.	Area in Acres.	Remarks.
522	4·590	Pasture.	567	3·537	Rough pasture.
523	23·954	Rough pasture, &c.	568	27·194	Rough pasture.
524	54·718	Rough heathy pasture.	569	·298	Saltings.
525	6·854	Pasture.	570	4·343	Rough pasture.
526	·372	Pasture.	571	46·432	Rough pasture, &c.
527	·553	Pasture, &c.	572	·680	Arable.
528	47·028	Rough heathy pasture.	573	·577	Rough pasture.
529	1·473	Rough pasture, &c.	574	4·493	Wood, &c.
530	1·927	Arable and house.	575	3·812	Rough pasture.
531	·070	Arable and house.	576	·809	Houses, yards, gardens, &c.
532	1·739	Rough pasture.	577	27·853	Arable, &c.
533	·580	Arable.	578	3·836	Rough pasture, &c.
534	5·673	Pasture.	579	2·672	Rough pasture, &c.
535	2·328	Rough pasture.	580	13·404	Rough pasture, &c.
536	1·210	Pasture.	581	4·289	Pasture.
537	20·954	Rough heathy pasture.	582	6·371	Arable, &c.
538	3·951	Pasture.	583	20·556	Rough pasture.
539	74·511	Rough heathy pasture, &c.	584	14·511	Rough pasture.
540	19·386	Pasture, &c.	585	14·067	Rough pasture, &c.
541	·184	Garden.	586	12·512	Tidal water.
542	14·850	Pasture.	587	25·616	Pasture, &c.
543	1·829	Rough pasture and trees.	588	29·786	Arable.
544	·116	Church and yard.	589	·085	Island (rough pasture).
545	6·894	Rough pasture, &c.	590	3·241	Rough pasture.
546	20·016	Wood.	591	4·852	Rough pasture.
547	7·763	Arable, &c.	592	11·448	Rough pasture.
548	·290	Rough pasture and trees.	593	3·517	Rough pasture.
549	·746	Pasture and trees.	594	·188	Saltings.
550	1·783	Wood.	595	·136	House, garden, &c.
551	·687	Houses, yard, garden, &c.	596	·568	Houses, waste, garden, &c.
552	·764	Houses, garden, &c.	597	7·526	Arable, &c.
553	·843	Arable, &c.	598	·340	House, pasture, &c.
554	1·478	Abhuinn Lirein.	599	1·115	Arable.
555	13·283	Arable, &c.	600	·224	Pasture.
556	·567	Saltings.	601	2·418	Pasture, &c.
557	2·049	Saltings.	602	2·854	Arable, &c.
558	3·125	Rough pasture.	603	2·427	Arable, &c.
559	4·130	Arable, &c.	604	·958	Rough pasture, &c.
560	15·858	Rough pasture.	605	·233	Rough pasture.
561	10·295	Saltings.	606	19·433	Pasture.
562	1·738	Saltings.	607	34·138	Arable.
563	4·170	Saltings.	608	1·235	Rough pasture.
564	·108	Saltings.	609	5·111	Arable.
565	·939	Saltings.	610	8·859	Arable, &c.
566	·661	Saltings.	611	2·269	Rough heathy pasture.
			612	39·529	Rough heathy pasture.
			613	35·000	Arable and rough pasture.

## PARISH OF TOROSAY.

No. on Plan.	Area in Acres.	Remarks.	No. on Plan.	Area in Acres.	Remarks.
614	·536	Road.	657	3·897	Rough pasture.
615	6·636	Pasture, &c.	658	71·068	Rough pasture.
616	4·335	Rough heathy pasture.	659	12·333	Pasture, &c.
617	7·900	Rough heathy pasture.	660	2·180	Wood.
618	20·493	Rough heathy pasture, &c.	661	4·790	Pasture.
619	·546	Saltings.	662	19·111	Rough pasture.
620	1·554	Houses, garden, &c.	663	9·025	Pasture, &c.
621	·479	Pasture, &c.	664	24·235	Pasture, &c.
622	15·856	Pasture.	665	2·176	Rough pasture.
623	10·857	Rough pasture, &c.	666	8·123	Pasture, &c.
624	·522	Pasture.	667	·519	Houses, garden, &c.
625	11·594	Pasture.	668	·229	Pasture.
626	21·274	Arable, &c.	669	3·627	Pasture.
627	31·326	Rough pasture, &c.	670	7·868	Arable.
628	·231	Island (rough pasture).	671	77·815	Rough pasture.
629	·297	Flat rocks (island).	672	·154	Houses, yard, &c.
630	·087	Island (rough pasture).	673	4·508	Rough pasture.
631	·514	Island (rough pasture).	674	·220	Arable.
632	1·308	Island (rough pasture).	675	·119	Pasture.
633	3·597	Rough pasture.	676	6·282	Rough pasture.
634	1·161	Island (rough pasture).	677	7·285	Rough pasture, &c.
635	52·361	Rough pasture.	678	3·885	Pasture.
636	6·379	Wood.	679	26·597	Rough pasture.
637	27·718	Loeh a' Ghleannain.	680	3·327	Rough heathy pasture.
638	14·034	Rough pasture.	681	1·759	Rough heathy pasture.
639	5·064	Rough pasture.	682	3·422	Rough heathy pasture.
640	·837	Rough pasture.	683	1·025	Rough heathy pasture.
641	34·917	Rough pasture, &c.	684	·537	Pasture.
641a	6·764	Wood.	685	1·084	Wood.
642	33·239	Wood.	686	7·647	Arable and rough pasture.
643	11·334	Rough pasture.	687	2·546	Pasture, &c.
644	2·635	Wood.	688	7·504	Rough pasture.
645	·160	Pasture.	689	10·353	Pasture.
646	1·192	Rough pasture.	690	1·943	Pasture.
647	21·930	Wood.	691	3·011	Rough pasture.
648	14·120	Rough pasture.	692	·145	House and sheepfold.
649	11·292	Rough pasture.	693	·508	Houses, garden, &c.
650	64·932	Wood.	694	15·665	Rough pasture.
651	6·950	Pasture.	695	4·701	Pasture, &c.
652	7·763	Road.	696	4·943	Pasture.
653	8·440	Pasture, &c.	697	·120	Houses and pasture.
654	111·848	Rough pasture.	698	9·537	Rough pasture, &c.
655	5·579	Rough pasture.	699	·323	Rough pasture, &c.
656	3·650	Wood, &c.	700	·423	House, trees, &c.
			701	·465	Furze.
			701a	·149	Church and yard.
			702	19·127	Arable.

PARISH OF TOROSAY.

No. on Plan.	Area in Acres.	Remarks.	No. on Plan.	Area in Acres.	Remarks.
703	4·910	Arable.	747	1·683	Garden, &c.
704	·371	Arable, &c.	748	3·350	Arable.
705	2·326	Rough pasture.	749	·462	Bleaching green, &c.
706	·314	Arable.	750	2·614	Houses, yards, &c.
707	·621	Rough pasture.	751	6·931	Ornamental ground.
708	10·300	Rough heathy pasture.	752	1·955	Rough pasture.
709	2·470	Houses, rough pasture, &c.	753	·880	Island (rough pasture).
710	2·119	Arable, &c.	754	11·775	Island (rough pasture).
711	2·181	Arable.	755	·135	Flat rocks (island).
712	4·094	Houses, rough pasture, &c.	756	·488	House and trees.
713	·601	Arable.	757	4·636	Rough pasture, &c.
714	23·497	Rough heathy pasture.	758	11·925	Pasture.
715	·459	Arable.	759	8·301	Arable, &c.
716	3·517	House, rough pasture, &c.	760	8·400	Wood, house, and garden.
717	·855	Pasture, &c.	761	5·185	Road.
718	2·613	House, garden, &c.	762	1·254	Lochuig River.
719	4·246	Rough heathy pasture, &c.	763	10·535	Wood.
720	1·537	Arable.	764	1·359	Wood, &c.
721	·353	Arable.	765	1·112	Road.
722	·321	Arable.	766	9·047	Wood, &c.
723	4·189	Rough heathy pasture, &c.	767	·444	Wood, &c.
724	·246	Arable.	768	3·184	Arable, &c.
725	·817	Rough pasture, &c.	769	3·882	Pasture, &c.
726	4·103	Arable.	770	·601	Wood.
727	1·699	Arable.	771	·231	House and garden.
728	·257	Rough pasture.	772	14·441	Pasture.
729	20·447	Pasture.	772a	1·771	Rough pasture, &c.
730	2·115	Wood.	773	7·300	Wood, &c.
731	13·137	Pasture.	774	2·959	Arable and houses.
732	·098	Burial ground.	775	4·599	Rough heathy pasture.
733	·065	Burial ground.	776	2·232	Pasture.
734	7·037	Pasture, &c.	777	7·215	Rough heathy pasture.
735	1·609	Abhuinn an Tomairn (water).	778	12·555	Wood, &c.
736	1·299	Rough pasture.	779	4·130	Wood, &c.
737	7·531	Pasture.	780	6·361	Pasture.
738	·515	Rough pasture.	780a	·721	Wood.
739	·054	Stone circle.	781	16·086	Wood, &c.
740	3·788	Arable.	782	·509	Wood, &c.
741	·757	Road.	783	·045	Wood (island).
742	9·444	Arable.	784	85·018	Wood, &c.
743	·611	Rough pasture.	785	7·202	Wood, &c.
744	·487	Wood.	786	84·675	Wood.
745	3·186	Furze.	787	1·214	Loch.
746	17·236	Wood.	788	1·703	Lochan na Leitreach.
			789	2·119	Lochan nan Caorach.
			790	13·473	Arable, &c.
			791	5·835	Rough pasture, &c.

No. on Plan.	Area in Acres.	Remarks.	No. on Plan.	Area in Acres.	Remarks.
792	2·314	Arable.		15·319	Loch na Dàiridh.
793	4·639	Arable, &c.		6·041	Lochan nam Ban Uaine.
794	·187	House and stackyard.			
795	·192	Sheepfold.		12·017	Lochan an Doire Dharaich.
796	2·651	Pasture, &c.		15·684	Loch Bearnach.
797	4·413	Pasture.		14·685	Lussa River.
798	4·208	Pasture, &c.		25·336	Loch Sguabain.
799	4·580	Pasture, &c.		5·800	Loch an Eilein.
800	4·872	Arable.		16·495	Crun Lochan.
801	2·010	Rough pasture.		56·508	Loch Airdeglais.
802	6·893	Arable.		114·744	Loch Fhuaran.
802a	2·373	Pasture, &c.		16·219	Lochan na Nighinn.
803	7·300	Arable.		9·064	Tidal Water.
804	·234	Burial ground, &c.		22·841	Water.
805	8·569	Pasture.			
806	1·797	Pasture.	86749·329		Area of the unnumbered part of the Parish in the Island of Mull.
807	3·403	Pasture.			
808	·900	Rough pasture.			
809	·410	Rough pasture.			
810	4·843	Arable, &c.			
811	1·175	Arable.		5667·768	Area numbered.
812	5·522	Rough pasture.			
813	2·010	Rough pasture.			
814	1·307	Arable.	92417·097		Area of the part of the Parish in the Island of Mull.
815	5·603	Pasture, &c.			
816	·369	Pasture, &c.			
5667·768					
<b>ISLAND OF EORSA.</b>					
			229·447		Moorland, &c.
			29·781		Foreshore.
			259·228		Area of the Island of Eorsa.
<b>EILEANAN GLASA.</b>					
			2·453		Moorland.
			·428		Foreshore.
			2·881		Area of Eileanan Elasa.
<b>UNNUMBERED—PRINCIPALLY ON 6-INCH SCALE.</b>					
<b>ISLAND OF MULL.</b>					
83455·358		Moorland, &c.			
1931·460		Foreshore.			
10·590		River Forsa.			
777·129		Loch Bà.			
244·039		Loch Uisg.			

No. on Plan.	Area in Acres.	Remarks.	No. on Plan.	Area in Acres.	Remarks.
FRANK LOCKWOOD'S ISLAND.			RECAPITULATION.		
	5·665	Moorland.	89226·791		Land.
	2·262	Foreshore.	59·859		Roads.
	7·927	Area of Frank Lockwood's Island.	1407·485		Water.
			29·067		Tidal water.
			1963·931		Foreshore.
			92687·133		Area of the Parish of Torosay, exclusive of the detached portion.
87019·365		Area of the unnumbered part of the Parish (proper).			
5667·768		Area of the numbered part of the Parish (proper).			
92687·133		Area of the Parish of Torosay, exclusive of the detached portion.			
			PARISH OF TOROSAY (DETACHED).		
			1307·074		Moorland, &c.
			·374		Water collectively.
			54·927		Foreshore.
			1362·375		Area of the Parish of Torosay (Detached).

RECAPITULATION FOR THE PARISH.

90533·865	Land.
59·859	Roads.
1407·859	Water.
29·067	Tidal water.
2018·858	Foreshore.
94049·508	Total area of the Parish of Torosay, in the County of Argyll.

# INDEX TO PLACES

IN THE

## PARISH OF TOROSAY.

### COUNTY OF ARGYLL.

Name of Place.	No. of Sheet.		Name of Place.	No. of Sheet.	
	6-inch scale.	25·344 in. scale.		6-inch scale.	25·344 in. scale.
Achantean - -	LXXXV.	14	Free Church - -	XCVII.	2
Achnacroish - -	"	10	Garmony - -	LXX.	15
Ardchoirk - -	"	15	Glenforsa House - -	LXXXIII.	2
Ardnadrochet - -	XCVII.	2	Gortan - -	XCVII.	3
Auchnacraig - -	"	6	Gortenasgreeb - -	CVIII.	6
Bailefraoich - -	LXX.	15	Gruline - -	LXXXIII.	2
Ballameanach - -	"	"	Hazelbank - -	XCVII.	2
Barachleit - -	LXXXV.	"	Kathleen Cottages	CVIII.	6
Benbuy Lodge - -	CVIII.	5	Kilpatrick - -	LXXXV.	14
Blackcroft - -	LXXXV.	14	Knock - -	LXXXIII.	6
Caibéal Mhcomhair	CVIII.	10	Laggan - -	CVIII.	10
Callachally - -	LXIX.	12	Leth Thorcaill - -	LXX.	11
Cameron - -	CVIII.	5	Lochbuy - -	CVIII.	5
Caunhenachie - -	LXXXV.	15	Lochdonhead - -	LXXXV.	14
Cnocan-buidhe - -	LXX.	11	Mabel Cottage - -	CVIII.	6
Corrynachenchy - -	"	14	Marian Cottage - -	"	"
Craignure - -	LXXXV.	6	Moy Castle - -	"	5
Culavullin - -	"	15	Manse - -	LXIX.	11
Coille na Sròine - -	LXIX.	11, 12	Manse - -	LXXXV.	6
Church (Quoad Sacra) - -	"	11	Moy Lodge - -	CVIII.	"
Coille na Cnò - -	LXXXIII.	6	Oakbank - -	XCVII.	2
Church - -	LXXXV.	"	Pennygown - -	LXIX.	12
Drumsornaig - -	"	14	Pollavullin - -	LXXXV.	15
Drumlang Cottage	LXXXIII.	2	Salen Pier - -	LXIX.	11
Duart - -	LXXXV.	11	Salen - -	"	"
Duart Castle (in ruins) - -	"	"	St. Columba's Epis- copal Chapel - -	LXXXIII.	2
Duart House - -	"	10	St. Kilda's Church (Episcopalian) - -	CVIII.	5
Drumlang Wood - -	LXXXIII.	2			
Doire Dlùth - -	CVIII.	6			
Edith Cottage - -	"	5			



Name of Place.	No. of Sheet.		Name of Place.	No. of Sheet.	
	6-inch scale.	25·344 in. scale.		6-inch scale.	25·344 in. scale.
School (Boys and Girls) - -	LXX.	15	Tinafea - -	CVIII.	6
School (Boys and Girls) - -	LXIX.	11	Tomeran Lodge - -	„	5
Scarisdale Wood -	LXXXIII.	6	Toll-dhoire - -	LXXXIII.	6
Tigh-ban - -	LXIX.	12	Upper Achnacroish	LXXXV.	10





LONDON:

Printed by GEORGE E. EYRE and WILLIAM SPOTTISWOODE,  
Printers to the Queen's most Excellent Majesty.  
For Her Majesty's Stationery Office.

ORDNANCE SURVEY OF SCOTLAND.

---

BOOK OF REFERENCE TO THE PLAN  
OF THE  
PARISH OF TOUGH,  
IN THE  
COUNTY OF ABERDEEN,  
CONTAINING 7112·189 ACRES.

---

COLONEL SIR HENRY JAMES, R.E., F.R.S., M.R.I.A., F.G.S., &c.,  
SUPERINTENDENT OF THE SURVEY.



LONDON:  
PRINTED BY GEORGE E. EYRE AND WILLIAM SPOTTISWOODE,  
PRINTERS TO THE QUEEN'S MOST EXCELLENT MAJESTY.  
FOR HER MAJESTY'S STATIONERY OFFICE.

---

1867.

*Price One Shilling and Sixpence.*

[7142-50-6/67.]



ORDNANCE SURVEY OF SCOTLAND

---

PARISH OF TOUGH

ABERDEENSHIRE

INDEX TO THE SHEETS

*Published on the Scale of  $\frac{1}{2500}$  or 25.344 Inches to a Mile*

Scale of this Index One Inch to a Mile.



## EXPLANATORY REMARKS.

---

The scale of the Parish Plans is the 1-2500th of the actual length on the ground, and is equal to 25·344 inches to a mile, which is very approximately equal to one square inch to one acre, the square of 1·0018 inch being equal to one acre.

The length of each sheet is 1½ miles, and the width 1 mile, the area of each sheet is therefore 960 acres.

Each enclosure has a reference number to the area which is given in this Book.

The Braces (*f*) on the plans are to indicate that the spaces so braced are included under the same reference number.

The Altitudes in feet above the Mean Level of the Sea are written thus—31·4.

The Scale of the Plans of the County is 6 inches to a mile, and each sheet contains the same area as 16 sheets of the Parish Plans. There is therefore a double reference number to each sheet, as VI. 9, the Roman Numerals referring to the County Plans, the Arabic Figures to the Parish Plans.

The following are the characters employed on the Ordnance Plans on the Scales of 1-2500, and 6 inches to a mile :—

County Names .....	<b>C</b>	Hundreds or Wards .....	<b>W</b>			
Parishes .....	<b>P</b>	Townships .....	<b>T</b>			
Extra Parochial.....	<b>E</b>	Division of Townships .....	<b>T</b>			
Antiquities .....	<table style="margin: auto; border-collapse: collapse;"> <tr> <td rowspan="2" style="font-size: 3em; vertical-align: middle;">}</td> <td style="text-align: center;">ROMAN</td> </tr> <tr> <td style="text-align: center;"><i>Druidical or Saxon</i> <i>Roman or Subsequent</i></td> </tr> </table>			}	ROMAN	<i>Druidical or Saxon</i> <i>Roman or Subsequent</i>
}	ROMAN					
	<i>Druidical or Saxon</i> <i>Roman or Subsequent</i>					

The descriptions of the boundaries are shown by the following initials :—

Centre of Stream .....	<i>C.S.</i>	Centre of Fence .....	<i>C.F.</i>
Centre of Road .....	<i>C.R.</i>	Top of Cop .....	<i>T.C.</i>
Side of Stream or Drain ...	<i>S.S.</i> or <i>S.D.</i>	Centre of Wall .....	<i>C.W.</i>
Root of Hedge .....	<i>R.H.</i>	Defaced .....	<i>Def.</i>
Face of Wall .....	<i>F.W.</i>	Track of Stream.....	<i>T.S.</i>
Undefined.....			<i>Und.</i>

Where a change occurs in the boundaries, the symbol [o—o] is used to show the part at which the change takes place.

N.B.—To convert Decimal Fractions of an Acre into Roods and Perches, multiply the decimal first by 4 and then by 40, preserving the same number of decimals in the product.

Examples—

Acres.  
633'357

4

1·428  
40

Acres.  
527'013

4

·052  
40

A. R. P.  
633 1 17

17'120

A. R. P.  
527 0 2

2'080

## TABLE

FOR CONVERTING DECIMAL PARTS OF AN ACRE INTO ROODS AND PERCHES.

Perch.	0 Rood.	1 Rood.	2 Roods.	3 Roods.	Perch.	0 Rood.	1 Rood.	2 Roods.	3 Roods.
0	·000	·250	·500	·750	21	·131	·381	·631	·881
1	·006	·256	·506	·756	22	·137	·387	·637	·887
2	·012	·262	·512	·762	23	·144	·394	·644	·894
3	·019	·269	·519	·769	24	·150	·400	·650	·900
4	·025	·275	·525	·775	25	·156	·406	·656	·906
5	·031	·281	·531	·781	26	·162	·412	·662	·912
6	·037	·287	·537	·787	27	·169	·419	·669	·919
7	·044	·294	·544	·794	28	·175	·425	·675	·925
8	·050	·300	·550	·800	29	·181	·431	·681	·931
9	·056	·306	·556	·806	30	·187	·437	·687	·937
10	·062	·312	·562	·812	31	·194	·444	·694	·944
11	·069	·319	·569	·819	32	·200	·450	·700	·950
12	·075	·325	·575	·825	33	·206	·456	·706	·956
13	·081	·331	·581	·831	34	·212	·462	·712	·962
14	·087	·337	·587	·837	35	·219	·469	·719	·969
15	·094	·344	·594	·844	36	·225	·475	·725	·975
16	·100	·350	·600	·850	37	·231	·481	·731	·981
17	·106	·356	·606	·856	38	·237	·487	·737	·987
18	·112	·362	·612	·862	39	·244	·494	·744	·994
19	·119	·369	·619	·869	40	·250	·500	·750	1·000
20	·125	·375	·625	·875					

# P A R I S H O F T O U G H,

IN THE

## COUNTY OF ABERDEEN.

No. on Plan.	Area in Acres.	Remarks.	No. on Plan.	Area in Acres.	Remarks.
1	1.282	Wood.	39	4.703	Arable, stream, &c.
2	19.926	Arable.	40	2.840	Arable.
3	1.471	Wood.	41	5.440	Arable and stream.
4	.164	Wood.	42	3.531	Arable and road.
5	.411	Wood and stream.	43	14.270	Arable and road.
6	5.928	Arable.	44	3.714	Road, stream, &c.
7	3.261	Arable.	45	12.395	Arable.
8	49.941	Rough pasture, moss, &c.	46	11.670	Arable and stream.
9	7.476	Arable, road, and streams.	47	29.774	Arable and stream.
10	7.689	Arable and streams.	48	.854	Houses, garden, and yard.
11	13.312	Arable and stream.	49	5.648	Arable and road.
12	14.838	Arable and stream.	50	11.113	Arable and road.
13	13.997	Arable and stream.	51	3.845	Arable and road.
14	11.322	Arable.	52	3.749	Arable and stream.
15	12.081	Arable and road.	53	13.583	Arable.
16	7.257	Arable and stream.	54	.163	Houses, garden, and yard.
17	13.057	Arable.	55	.298	House, garden, and yard.
18	27.195	Arable, road, &c.	56	19.448	Arable and road.
19	.201	House, garden, and yard.	57	1.049	Houses, gardens, and yards.
20	.293	House, garden, and yard.	58	6.525	Arable.
21	.158	House, garden, and yard.	59	.162	House, garden, and yard.
22	2.525	Arable and road.	60	5.043	Arable and stream.
23	14.751	Arable.	61	.107	Houses, garden, and yard.
24	18.992	Arable.	62	6.697	Arable and road.
25	17.339	Arable and road.	63	6.483	Arable and road.
26	.777	Wood.	64	1.274	Houses, garden, and yard.
27	2.597	Statute labor road.	65	6.433	Arable.
28	.468	House, garden, yard, &c.	66	1.481	Wood, arable, and stream.
29	1.657	Wood.	67	.447	House, garden, and yard.
30	16.488	Arable.	68	.500	Wood.
31	1.324	Wood.	69	.668	Arable.
32	.458	Houses, garden, and yard.	70	.602	Wood and stream.
33	2.121	Arable.	71	3.458	Arable and stream.
34	3.557	Arable and stream.	72	.930	Wood, &c.
35	6.107	Arable and stream.	73	.278	House, gardens, and yard.
36	1.429	Wood and stream.			
37	2.889	Arable.			
38	13.372	Arable and stream.			

## PARISH OF TOUGH.

No. on Plan.	Area in Acres.	Remarks.	No. on Plan.	Area in Acres.	Remarks.
74	1.518	Wood.	120	10.957	Arable, &c.
75	2.930	Arable.	121	5.168	Heathy pasture and trees.
76	1.066	Houses, yard, gardens, &c.	122	12.138	Arable, &c.
77	.549	Arable and stream.	123	4.297	Arable.
78	7.493	Arable and stream.	124	.259	Rough pasture.
79	.429	Road.	125	.534	Houses and yard.
80	5.536	Arable.	126	5.508	Arable.
81	1.116	Wood.	127	13.338	Arable.
82	4.657	Arable.	128	14.009	Arable.
83	3.162	Arable.	129	.820	Road.
84	2.556	Wood.	130	.206	Wood.
85	4.271	Wood and stream.	131	.653	House, yard, &c.
86	4.439	Arable.	132	.860	Wood, &c.
87	4.501	Arable and road.	133	.134	Arable.
88	4.397	Arable.	134	3.522	Arable.
89	11.060	Arable.	135	.348	Wood.
90	6.256	Arable and road.	136	6.274	Arable.
91	3.308	Arable.	137	7.197	Arable.
92	1.062	Houses, yard, garden, &c.	138	9.965	Arable, &c.
93	4.991	Arable.	139	.123	Pond.
94	.268	Rough pasture and stream.	140	.344	Wood.
95	1.743	Accommodation road.	141	1.185	Road.
96	4.826	Arable.	142	.406	Wood.
97	3.846	Wood, roads, &c.	143	7.160	Arable.
98	5.028	Arable and trees.	144	7.936	Arable.
99	.856	Wood.	145	.603	Wood and road.
100	.968	Wood.	146	.776	Houses, yard, garden, &c.
101	12.061	Arable and road.	147	.246	Wood.
102	11.635	Wood, &c.	148	.621	Rough pasture and trees.
103	13.692	Arable.	149	5.998	Arable.
104	18.362	Arable.	150	7.542	Arable.
105	.761	Houses and yard.	151	2.021	Wood, roads, &c.
106	1.495	Arable and trees.	152	7.761	Arable.
107	2.749	Wood, private burial ground, &c.	153	3.257	Wood, road, & stream.
108	1.786	Arable.	154	.220	Wood and stream.
109	.226	Wood, &c.	155	6.983	Arable.
110	2.558	Accommodation road.	156	.413	Wood.
111	1.330	Arable, road, &c.	157	6.533	Arable and road.
112	.401	Houses and yard.	158	.169	Houses, garden, and yard.
113	2.976	Ornamental ground.	159	1.747	Arable.
114	1.564	Gardens, &c.	160	1.249	Arable.
115	3.758	Arable and trees.	161	.098	House, garden, and yard.
116	10.273	Arable.	162	1.038	Arable.
117	.423	House, garden, and yard.	163	.046	Garden.
118	1.639	Rough pasture and streams.	164	2.238	Wood.
119	.133	Pond.	165	11.855	Heathy pasture, roads, &c.

PARISH OF TOUGH.

No. on Plan.	Area in Acres.	Remarks.	No. on Plan.	Area in Acres.	Remarks.
166	6·318	Arable.	209	46·871	Wood, &c.
167	7·454	Arable.	210	8·414	Rough pasture and road.
168	13·551	Heathy pasture.			
169	4·189	Heathy pasture.	211	57·305	Wood and road.
170	2·270	Heathy pasture.	212	2·181	Rough pasture.
171	11·850	Arable and stream.	213	·307	Wood.
172	11·216	Arable and stream.	214	16·165	Arable.
173	·558	Heathy pasture.	215	5·699	Rough pasture.
174	3·354	Arable.	216	20·883	Arable.
175	28·573	Wood.	217	·865	Road.
176	32·920	Wood and roads.	218	2·240	Houses, gardens, and yards.
177	4·904	Wood and roads.			
178	43·504	Wood and roads.	219	9·800	Arable and road.
179	7·424	Arable and stream.	220	3·506	Arable.
180	·377	Wood and road.	221	·439	Houses, garden, and yard.
181	·118	House, garden, and yard.	222	5·013	Arable and road.
182	3·756	Arable and rough pasture.	223	16·798	Arable and road.
			224	1·325	Road.
183	65·759	Heathy pasture, roads, &c.	225	9·722	Arable and stream.
			226	14·296	Arable.
184	5·558	Wood and road.	227	·054	House and garden.
185	52·693	Heathy pasture and trees.	228	·118	Wood.
			229	1·878	Houses, garden, & yard.
186	23·753	Wood and road.	230	10·376	Arable.
187	2·083	Rough pasture.	231	·104	Pond.
188	13·317	Arable and road.	232	1·133	Rough pasture, road, &c.
189	·112	House, garden, and yard.	233	6·505	Arable.
190	1·429	Houses, yard, gardens, &c.	234	4·113	Arable and road.
			235	5·106	Arable.
191	31·163	Arable, road, &c.	236	9·833	Arable.
192	·272	House, garden, and yard.	237	11·923	Arable and road.
			238	11·192	Arable.
193	2·077	Rough pasture, &c.	239	10·003	Arable.
194	130·176	Arable.	239a	·073	Road.
195	57·708	Arable and road.	240	16·411	Rough pasture, trees, &c.
196	3·676	Houses, yard, garden, &c.	241	12·150	Arable.
197	19·853	Arable.	242	6·024	Arable.
198	30·993	Arable and road.	243	5·437	Arable.
199	16·301	Arable.	244	6·985	Arable.
200	·965	Rough pasture and road.	245	4·976	Arable and stream.
			246	1·366	Arable.
201	·162	Arable.	247	1·299	Houses, garden, and yard.
202	·265	House, yard, &c.			
203	52·832	Arable.	248	3·023	Arable, &c.
204	10·881	Arable.	249	9·057	Arable.
205	2·104	Rough pasture.	250	1·859	Road.
206	24·846	Arable, &c.	251	18·949	Arable.
207	14·866	Arable.	252	9·322	Arable.
208	3·065	Rough pasture.	253	1·028	Road.

## PARISH OF TOUGH.

No. on Plan.	Area in Acres.	Remarks.	No. on Plan.	Area in Acres.	Remarks.
254	10.435	Arable.	297	3.878	Wood, road, and stream.
255	9.508	Arable and stream.	298	.387	Pond.
256	8.056	Arable.	299	6.025	Arable and road.
257	1.209	Houses, yards, garden, &c.	300	.129	House, garden, and yard.
258	4.935	Arable and road.	301	20.743	Arable and road.
259	14.302	Wood and rough pasture.	302	95.828	Wood, roads, &c.
260	1.070	Rough pasture.	303	2.761	Arable and stream.
261	6.048	Arable.	304	2.588	Rough pasture and road.
262	1.176	Arable.	305	13.759	Arable, road, &c.
263	.643	Arable and rough pasture.	306	.077	House and garden.
264	1.333	Houses, gardens, and yard.	307	3.222	Garden, &c.
265	32.531	Arable, &c.	308	1.313	Houses, garden, and yard.
266	10.892	Arable.	309	5.357	Arable and road.
267	.867	Pond.	310	4.873	Arable.
268	10.309	Arable.	311	9.760	Arable and road.
269	13.666	Arable and road.	312	.497	Church, graveyard, and road.
270	.937	Arable.	313	.825	Wood, stream, &c.
271	1.572	Houses, yard, gardens, &c.	314	1.005	Wood, stream, &c.
272	4.380	Arable.	315	6.553	Arable.
273	3.264	Arable.	316	.180	Wood and house.
274	13.841	Arable, road, &c.	317	.179	Pond.
275	.337	Houses, yard, garden, &c.	318	.855	Wood and road.
276	.553	Houses, garden, and yard.	319	4.726	Public road.
277	8.680	Arable.	320	.303	Wood and road.
278	.118	Houses and garden.	321	1.953	Rough pasture, road, &c.
279	10.259	Arable and stream.	322	3.525	Arable, &c.
280	9.932	Arable.	323	1.678	Houses, yard, &c.
281	.096	House and garden.	324	2.335	Arable.
282	11.228	Arable and stream.	325	6.102	Arable, roads, &c.
283	2.618	Houses, yard, garden, &c.	326	1.389	Wood, stream, &c.
284	1.358	Arable and stream.	327	.412	House and yard.
285	2.184	Arable and road.	328	8.320	Wood, stream, &c.
286	34.919	Arable and road.	329	.236	House and yard.
287	6.100	Statute labor road.	330	.814	Wood and stream.
288	3.076	Wood and road.	331	30.550	Arable and stream.
289	24.975	Arable and trees.	332	.307	Wood.
290	1.649	Wood.	333	.145	Houses, garden, and yard.
291	10.521	Arable, trees, &c.	334	.172	House, garden, and yard.
292	9.035	Wood and roads.	335	.144	Houses, garden, and yard.
293	.217	Houses, garden, and yard.	336	6.403	Arable and road.
294	6.706	Arable.	337	6.064	Arable.
295	.384	Wood, garden, &c.	338	11.976	Arable.
296	1.283	Arable, stream, &c.	339	6.512	Arable.

PARISH OF TOUGH.

No. on Plan.	Area in Acres.	Remarks.	No. on Plan.	Area in Acres.	Remarks.
340	6·547	Arable and road.	378	20·066	Arable and stream.
341	22·341	Arable and stream.	379	14·078	Arable and stream.
342	·278	House, garden, and yard.	380	1·702	Wood and stream.
343	·191	House, garden, and yard.	381	·084	House, garden, and yard.
344	12·181	Arable and road.	382	2·509	Arable.
345	·494	Houses, gardens, and yard.	383	2·818	Arable and road.
346	·315	Houses, garden, and yard.	384	·540	Houses, garden, and yard.
347	10·024	Arable.	385	10·477	Arable.
348	17·699	Arable.	386	1·491	Aecommodation road.
349	·239	Road.	387	19·652	Arable and stream.
350	·923	Wood.	388	7·307	Arable, &c.
351	1·776	Houses, yard, garden, &c.	389	3·560	Arable.
352	6·055	Arable.	390	·213	Rough pasture.
353	3·046	Arable.	391	8·368	Arable.
354	3·920	Arable.	392	3·216	Arable.
355	·545	Houses, garden, and yard.	393	12·664	Alford Valley Railway.
356	1·440	Houses, yard, stream, &c.	394	8·024	Arable, &c.
357	16·698	Arable and road.	395	8·277	Public road.
358	·387	Wood.	396	8·702	Arable.
359	22·765	Arable, &c.	397	·307	Rough pasture and house.
360	17·853	Arable.	398	·428	Houses, yard, &c.
361	·308	Houses, garden, and yard.	399	·698	Gardens.
362	·723	Houses, gardens, and yard.	400	2·355	Arable and stream.
363	·237	House and gardens.	401	23·210	Arable, road, &c.
364	·123	Arable.	402	·203	Houses, garden, and yard.
365	1·908	Arable.	403	3·863	Heathy pasture.
366	1·594	Arable and road.	404	2·419	Aecommodation road.
367	·569	Houses, yard, garden, &c.	405	3·170	Arable.
368	55·281	Arable, roads, &c.	406	·329	Road.
369	·294	Houses, garden, and yard.	407	·191	Houses, garden, yard, &c.
370	4·024	Arable and road.	408	7·846	Arable, &c.
371	·188	House, garden, and yard.	409	4·795	Arable.
372	·496	Road.	410	3·243	Arable.
373	7·140	Arable and stream.	411	10·070	Arable.
374	·175	Houses, garden, and yard.	412	3·595	Arable.
375	·336	Houses, garden, and yard.	413	4·131	Rough pasture and trees.
376	14·393	Arable.	414	27·611	Rough pasture and trees.
377	2·307	Arable.	415	6·191	Wood.
			416	123·021	Wood and roads.
			417	5·877	Rough pasture.
			418	·598	Houses, gardens, and yard.
			419	13·754	Moss.
			420	·206	Houses, gardens, and yard.

## PARISH OF TOUGH.

No. on Plan.	Area in Acres.	Remarks.	No. on Plan.	Area in Acres.	Remarks.
421	·062	House, garden, and yard.	462	12·475	Arable:
422	2·312	Arable.	463	·415	Rough pasture.
423	·215	Houses, garden, and yard.	464	12·699	Arable.
424	8·874	Arable.	465	1·199	Houses, gardens, and yard.
425	2·766	Arable.	466	1·275	Arable and road.
426	3·755	Rough pasture.	467	·353	Arable.
427	43·603	Wood, stream, &c.	468	·431	Arable and trees.
427 <sup>a</sup>	·305	Furze.	469	·272	Garden.
428	162·248	Wood and roads.	470	5·954	Arable.
429	1·543	Heathy pasture.	471	15·548	Arable and road.
430	·972	Heathy pasture.	472	·480	Houses, garden, and yard.
431	·479	Wood, road, &c.	473	·956	Arable.
432	4·208	Heathy pasture and trees.	474	·199	Houses and yard.
433	12·554	Heathy pasture.	475	7·998	Arable and road.
434	5·815	Moss.	476	2·998	Arable, stream, &c.
435	9·306	Rough pasture.	477	4·959	Arable.
436	17·368	Arable and road.	478	5·600	Arable, &c.
437	5·982	Arable, &c.	479	8·067	Arable.
438	·120	Houses, garden, and yard.	480	8·395	Arable.
439	2·685	Accommodation road.	481	1·250	Houses, yard, garden, &c.
440	·047	House and garden.	482	7·551	Arable.
441	·184	Houses, garden, and yard.	483	10·408	Arable.
442	10·640	Arable and rough pasture.	484	11·426	Arable and road.
443	·627	Arable.	485	·237	Houses, gardens, and yard.
444	·528	Arable.	486	5·309	Arable and road.
445	7·395	Accommodation road.	487	·439	Rough pasture.
446	35·004	Arable.	488	3·898	Rough pasture.
447	17·910	Arable.	489	15·207	Arable.
448	·970	Rough pasture.	490	1·844	Rough pasture and stream.
449	3·123	Arable and road.	491	4·250	Arable and road.
450	·101	Houses, garden, and yard.	492	1·802	Rough pasture, &c.
451	5·952	Arable and road.	493	23·325	Arable.
452	10·464	Arable and road.	494	2·033	Pond.
453	·914	Houses, garden, and yard.	495	25·258	Wood and roads.
454	8·311	Arable and road.	496	3·852	Statute labor road.
455	2·973	Arable.	497	18·917	Arable.
456	25·385	Wood, &c.	498	6·837	Arable.
457	·123	Pond.	499	6·474	Arable.
458	·453	Arable.	500	6·299	Arable.
459	11·208	Arable.	501	·375	Houses, gardens, and yard.
460	34·852	Arable, rough pasture, &c.	502	12·163	Arable and road.
461	1·231	Houses, garden, and yard.	503	3·694	Arable and road.
			504	·188	House, garden, and yard.
			505	1·954	Arable and rough pasture.



PARISH OF TOUGH.

No. on Plan.	Area in Acres.	Remarks.	No. on Plan.	Area in Acres.	Remarks.
506	14·184	Arable.	548	12·439	Arable and road.
507	1·401	Arable.	549	3·030	Arable.
508	4·293	Arable.	550	7·516	Arable and road.
509	7·047	Arable.	551	1·474	Road.
510	9·451	Arable.	552	2·441	Arable and road.
511	6·825	Arable, heathy pasture, &c.	553	2·838	Arable and road.
512	·468	Houses, gardens, and yards.	554	3·022	Arable.
513	5·671	Arable and road.	555	2·274	Arable.
514	·414	House, yard, garden, &c.	556	·333	Houses, garden, and yard.
515	9·332	Arable.	557	8·187	Arable.
516	·342	House, garden, & yard.	558	3·494	Arable.
517	·354	Houses, gardens, and yard.	559	·182	Houses and yard.
518	3·129	Arable and road.	560	11·007	Arable and road.
519	·738	Arable and stream.	561	·112	House, garden, and yard.
520	4·141	Arable and road.	562	1·962	Arable and road.
521	·818	Houses, yard, garden, &c.	563	·128	Houses, garden, and yard.
522	4·568	Arable, &c.	564	8·062	Arable.
523	139·771	Roads, heathy pasture, &c.	565	5·398	Moss.
524	8·872	Arable.	566	1·671	Arable and stream.
525	1·426	Arable.	567	·608	Houses, yard, gardens, &c.
526	3·441	Arable.	568	·287	House and yard.
527	·293	Houses, garden, and yard.	569	1·012	Arable.
528	5·219	Arable and road.	570	3·277	Arable.
529	2·217	Arable and stream.	571	6·745	Arable and rough pasture.
530	·304	House, garden, & yard.	572	3·384	Road and rough pasture.
531	1·163	Arable.	573	37·562	Arable, rough pasture, &c.
532	1·918	Arable.	574	11·782	Arable and rough pasture.
533	·247	Houses, garden, and yard.	575	1·377	Arable and rough pasture.
534	·786	Arable.	576	3·269	Arable.
535	·954	Arable.	577	1·030	Arable.
536	4·945	Arable and road.	578	·475	Houses, yard, garden, &c.
537	1·923	Arable.	579	55·291	Arable, roads, &c.
538	·221	House, garden, & yard.	580	4·232	Wood.
539	10·648	Arable, rough pasture, &c.	581	·687	Houses, yard, &c.
540	·097	Garden.	582	91·432	Arable, rough pasture, &c.
541	·272	House, garden, & yard.	583	55·138	Arable, road, &c.
542	6·170	Arable and road.	584	·773	Houses, yard, garden, &c.
543	·372	Wood.	585	1·553	Arable.
544	·192	House, garden, & yard.	586	3·958	Arable.
545	·982	Arable.	587	·493	Private road.
546	14·961	Wood and road.			
547	·314	House, yard, garden, &c.			

## PARISH OF TOUGH.

No. on Plan.	Area in Acres.	Remarks.	No. on Plan.	Area in Acres.	Remarks.
588	2·691	Rough pasture and roads.	629	92·668	Wood, roads, &c.
589	5·031	Rough pasture and trees.	630	9·143	Arable.
590	49·965	Arable, rough pasture, &c.	631	4·098	Heathy pasture and roads.
591	·068	House, garden, and yard.	632	6·620	Arable.
592	17·882	Wood.	633	2·534	Private road.
593	33·350	Wood and road.	634	4·750	Arable.
594	5·019	Arable.	635	3·971	Arable and road.
595	4·095	Arable and rough pasture.	636	·451	Houses, garden, and yard.
596	2·439	Heathy pasture and trees.	637	4·454	Arable.
597	4·952	Arable, &c.	638	·784	Rough pasture and road.
598	·527	Houses, garden, and yard.	639	3·623	Arable.
599	95·618	Arable, rough pasture, &c.	640	·347	Houses, garden, and yard.
600	27·357	Arable and road.	641	34·732	Arable, rough pasture, &c.
601	·826	Wood.	642	·615	Arable and house.
602	2·530	Arable, houses, &c.	643	4·914	Wood.
603	·514	Wood and road.	644	·090	Garden, &c.
604	·302	Garden.	645	·046	House and yard.
605	30·475	Arable and road.	646	6·076	Arable, road, &c.
606	18·340	Arable.	647	3·706	Arable.
607	31·490	Arable and rough pasture.	648	4·065	Arable.
608	75·211	Arable, road, &c.	649	·635	Rough pasture.
609	1·506	Private road.	650	2·198	Accommodation road.
610	34·479	Arable and road.	651	12·535	Arable, &c.
611	8·499	Arable.	652	·117	House, garden, and yard.
612	22·959	Arable and road.	653	8·799	Arable.
613	·328	Wood.	654	5·774	Arable.
614	1·206	Houses and yard.	655	5·803	Arable.
615	·229	Pond.	656	7·002	Arable and road.
616	·335	Road.	657	7·519	Arable and road.
617	23·159	Arable and stream.	658	2·902	Heathy pasture and trees.
618	·293	Arable.	659	5·179	Wood.
619	22·476	Arable and stream.	660	11·551	Arable, heathy pasture, &c.
620	·452	Wood.	661	·203	Houses, garden, and yard.
621	1·209	Houses, yard, &c.	662	12·767	Arable.
622	·835	Wood and stream.	663	8·680	Arable, &c.
623	2·300	Accommodation road.	664	6·108	Arable.
624	·384	Garden.	665	·532	Houses, garden, and yard.
625	31·609	Arable, pond, &c.	666	8·093	Arable.
626	29·546	Arable and rough pasture.	667	2·786	Arable.
627	16·633	Arable and rough pasture.	668	·465	Houses, gardens, and yard.
628	34·367	Wood.	669	2·873	Arable.

No. on Plan.	Area in Acres.	Remarks.	No. on Plan.	Area in Acres.	Remarks.
670	·049	House and yard.	715	14·129	Heathy pasture and road.
671	1·326	Arable.			
672	14·920	Arable, road, &c.	716	2·291	Wood.
673	1·136	Arable.	717	5·011	Wood.
674	4·987	Arable.	718	17·086	Wood and road.
675	1·393	Arable.	719	43·845	Arable and road.
676	42·179	Wood and road.	720	46·952	Wood.
677	814·484	Heathy pasture, moss, &c.	721	137·574	Heathy pasture, road, &c.
678	·977	Wood.	722	1·095	Road.
679	9·848	Arable.	723	·575	Wood.
680	8·425	Arable.	724	2·950	Arable.
681	·080	Wood and stream.	725	7·555	Arable.
682	11·480	Arable and stream.	726	8·368	Arable.
683	·634	Wood.	727	·281	Houses, yard, &c.
684	·183	Arable and trees.	728	·194	Wood.
685	6·026	Arable.	729	·133	Wood.
686	·340	Wood and house.	730	·158	House, garden, and yard.
687	16·672	Arable.			
688	·811	Road.	731	·218	Wood, &c.
689	10·944	Arable, &c.	732	·297	House, garden, &c.
690	11·027	Arable.	733	·162	Wood.
691	·478	Arable, road, &c.	734	1·995	Arable.
692	4·476	Arable.	735	1·541	Wood and road.
693	5·309	Arable, &c.	736	·477	Arable.
694	4·345	Arable.	737	4·568	Arable and wood.
695	5·343	Arable.	738	3·990	Wood and roads.
696	10·230	Arable.	739	1·465	Arable.
697	12·597	Arable.	740	·258	Wood and road.
698	3·186	Arable.	741	5·979	Arable, heathy pasture, &c.
699	·298	Houses, gardens, &c.			
700	3·370	Wood.	742	4·192	Arable.
701	25·478	Arable and stream.	743	5·258	Arable.
702	34·621	Arable and stream.	744	·911	Wood and road.
703	·469	Houses, garden, and yard.	745	·801	Arable.
			746	2·683	Houses, yards, gardens, &c.
704	·231	House and yards.			
705	·167	Houses, garden, and yard.	747	2·071	Arable.
			748	1·017	Wood, &c.
706	3·812	Arable, road, &c.	749	1·746	Arable.
707	3·962	Arable and road.	750	·257	Wood.
708	50·482	Arable, road, &c.	751	2·337	Arable, trees, &c.
709	·532	Rough pasture, &c.	752	2·173	Rough pasture, road, &c.
710	27·214	Arable and heathy pasture.	753	1·052	Arable.
711	14·677	Arable and heathy pasture.	754	·162	House, garden, and yard.
712	·168	House, garden, and yard.	755	1·743	Arable.
			756	4·301	Arable, &c.
713	9·794	Arable, road, &c.	757	·569	Road.
714	19·956	Arable, heathy pasture, &c.	758	·129	Road.
			759	4·489	Arable.

## PARISH OF TOUGH.

No. on Plan.	Area in Acres.	Remarks.	No. on Plan.	Area in Acres.	Remarks.
759a	·244	Wood.			
760	2·728	Public road.			
761	4·911	Heathy pasture, road, &c.			
762	4·170	Arable and moss.			
763	·234	House, garden, & yard.			
764	6·340	Arable.			
765	4·207	Arable, &c.			
766	7·174	Wood, heathy pasture, &c.			
767	9·811	Wood and roads.			
768	6·189	Arable, &c.			
769	·124	House, garden, and yard.			
770	2·716	Arable.			
771	3·419	Arable.			
772	10·625	Wood.			
	<u>7112·189</u>				

RECAPITULATION.		
7067·067	Land.	
28·280	Public roads.	
4·178	Water.	
12·664	Railways.	
<u>7112·189</u>	Total area of the Parish of Tough, in the County of Aberdeen.	

# INDEX TO PLACES

IN THE

## PARISH OF TOUGH.

### COUNTY OF ABERDEEN.

Name of Place.	No. of Sheet.		Descriptive Remarks.
	6-inch scale.	25·344-inch scale.	
Ardgowse - - -	LXIII.	13	A farmsteading.
Backburn - - -	"	6	A farmsteading.
Bankhead - - -	"	"	A dwelling house.
Benaquhallie - - -	LXXII.	5	A hill.
Blackpool - - -	LXIII.	10	A farmsteading.
Boghead - - -	"	9	A farmsteading.
Braehead - - -	"	6	A dwelling house.
Braeside - - -	"	13	A farmsteading.
Broomfold - - -	"	10	A farmsteading.
Broomhill - - -	LXII.	12	Dwelling houses.
Burnside - - -	LXIII.	14	A farmsteading.
Cairnhill - - -	LXXI.	4	A farmsteading.
Coldwells - - -	"	4	Two cothouses.
Cowford - - -	"	4	A farmsteading.
Craich - - -	"	9	Dwelling houses.
Craighead - - -	LXII.	16	A croft farmsteading.
Culthibert - - -	LXIII.	14	Two farmsteadings.
Dencroft - - -	"	6	A dwelling house.
Denmill - - -	"	9	A farmsteading.
Drumend - - -	LXXI.	8	A farmsteading.
Findlatree - - -	LXIII.	9	A farmsteading.
Glenend - - -	"	10	A farmsteading.
Glentough - - -	LXXII.	1	A farmsteading.
Gownie - - -	LXIII.	14	A farmsteading.
Greenburn - - -	LXXI.	4	A farmsteading.
Guise - - -	LXII.	12	A farmsteading.
Haybogs - - -	LXIII.	13	A farmsteading.
Hillhead - - -	LXXII.	1	Two dwelling houses, &c.
Hill of Tillyfour - - -	"	"	A farmsteading.
Hillpark - - -	LXIII.	14	A farmsteading.
Hillside - - -	"	"	Four croft houses.
Howemill - - -	LXXI.	4	A farmsteading.
Kincraige - - -	LXIII.	9	A hamlet.
Linn - - -	"	13	A croft farmsteading.
Longdemmys - - -	"	14	A croft farmsteading.
Mains of Tonley - - -	"	9	A farmsteading.
Mayfield - - -	"	14	A croft farmsteading.
Mosscroft - - -	"	"	A croft house.
Mosshead - - -	"	6	A farmsteading.

Name of Place.	No. of Sheet.		Descriptive Remarks.
	6-inch scale.	25·344-inch scale.	
Moss-side - - -	LXIII.	10	A farmsteading and dwelling house.
Moss-side - - -	LXXI.	12	A farmsteading.
Nether Edindurno - - -	LXIII.	6	A farmsteading.
Netherhill - - -	LXXI.	4	A farmsteading.
Netherton - - -	LXIII.	6	Dwelling houses.
Parkhill - - -	LXXI.	12	Three dwelling houses.
Prospecthill - - -	LXIII.	6	A farmsteading.
Schoolhill - - -	"	9	A dwelling house, &c.
Seats - - -	"	14	A farmsteading.
Southside - - -	LXXI.	8	A farmsteading.
Strath - - -	LXIII.	5	Dwelling houses.
Strathpat - - -	"	9	Two dwelling houses and smithy.
Stonefold - - -	LXIII.	"	A farmsteading.
Skybrae - - -	LXXI.	8	Two farmsteadings.
Swell - - -	"	"	A farmsteading.
Tillyfour - - -	LXXII.	1	A dwelling house, &c.
Tillyfour Cottage - - -	"	1	
Tillykirie - - -	LXIII.	10	Dwelling houses.
Tillymair - - -	"	9	A dwelling house, &c.
Tonley House - - -	"	"	
Torries - - -	"	9 & 10	Dwelling houses.
Tullochvenus - - -	LXXI.	12	A mansion.
Tullyearrie - - -	LXIII.	14	A croft farmsteading.
Upper Edindurno - - -	"	6	A farmsteading.
Waterfolds - - -	"	14	A croft farmsteading.
Whitehouse - - -	"	6	A mansion.
Whiteley - - -	"	10	A farmsteading.
Woodburn Cottage - - -	"	6	
Woodside - - -	"	13	A farmsteading.
Woodside of Tillyfour - - -	LXII.	16	A dwelling house and smithy.

## LONDON:

Printed by GEORGE E. EYRE and WILLIAM SPOTTISWOODE,  
Printers to the Queen's most Excellent Majesty.

For Her Majesty's Stationery Office.

16  
ORDNANCE SURVEY OF SCOTLAND.

---

BOOK OF REFERENCE TO THE PLAN  
OF THE  
PARISH OF TOWIE,  
IN THE  
COUNTY OF ABERDEEN,  
CONTAINING 12214·328 ACRES.

---

COLONEL SIR HENRY JAMES, R.E., F.R.S., M.R.I.A., F.G.S., &c.,  
SUPERINTENDENT OF THE SURVEY.



LONDON:  
PRINTED BY GEORGE E. EYRE AND WILLIAM SPOTTISWOODE,  
PRINTERS TO THE QUEEN'S MOST EXCELLENT MAJESTY,  
FOR HER MAJESTY'S STATIONERY OFFICE.

---

1869.

*Price Two Shillings.*

[7142-50-3/69.]



1 on the  
approximately  
equal to

t of each

s Book.

ed are in-

—31'4.

heet con-  
; a double  
ing to the

he Seales

..... **W**

..... **T**

..... **T**

*axion*

*ubsequent*

s :—

..... *C.F.*

..... *T.C.*

.... *C.W.*

..... *Def.*

..... *T.S.*

show the

ORDNANCE SURVEY OF SCOTLAND

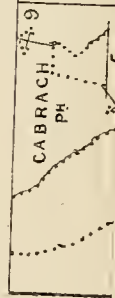
PARISH OF TOWIE & D<sup>o</sup> (Det<sup>a</sup>)

ABERDEENSHIRE

INDEX TO THE SHEETS

*Published on the Scale of  $\frac{1}{2500}$  or 2.5344 Inches to a Mile.*

Scale of this Index One Inch to a Mile.



## EXPLANATORY REMARKS.

The scale of the Parish Plans is the 1-2500th of the actual length on the ground, and is equal to 25·344 inches to a mile, which is very approximately equal to one square inch to one acre, the square of 1·0018 inch being equal to one acre.

The length of each sheet is  $1\frac{1}{2}$  miles, and the width 1 mile, the area of each sheet is therefore 960 acres.

Each enclosure has a reference number to the area which is given in this Book.

The Braces (*f*) on the plans are to indicate that the spaces so braced are included under the same reference number.

The Altitudes in feet above the Mean Level of the Sea are written thus—31·4.

The Scale of the Plans of the County is 6 inches to a mile, and each sheet contains the same area as 16 sheets of the Parish Plans. There is therefore a double reference number to each sheet, as VI. 9., the Roman Numerals referring to the County Plans, the Arabic Figures to the Parish Plans.

The following are the characters employed on the Ordnance Plans on the Scales of 1-2500, and 6 inches to a mile :—

County Names .....	<b>C</b>	Hundreds or Wards .....	<b>W</b>
Parishes .....	<b>P</b>	Townships .....	<b>T</b>
Extra Parochial.....	<b>E</b>	Division of Townships .....	<b>T</b>

Antiquities .....		<b>ROMAN</b> { <i>Druidical or Saxon</i> <i>Norman or Subsequent</i>
-------------------	--	--

The descriptions of the boundaries are shown by the following initials :—

Centre of Stream .....	<i>C.S.</i>		Centre of Fence .....	<i>C.F.</i>
Centre of Road .....	<i>C.R.</i>		Top of Cop .....	<i>T.C.</i>
Side of Stream or Drain ...	<i>S.S.</i> or <i>S.D.</i>		Centre of Wall .....	<i>C.W.</i>
Root of Hedge .....	<i>R.H.</i>		Dcaced .....	<i>Def.</i>
Face of Wall .....	<i>F.W.</i>		Track of Stream.....	<i>T.S.</i>
Undefined.....				<i>Und.</i>

Where a change occurs in the boundaries, the symbol [o—o] is used to show the part at which the change takes place.

N.B.—To convert Decimal Fractions of an Acre into Roods and Perches, multiply the decimal first by 4 and then by 40, preserving the same number of decimals in the product.

Examples—

	Acres.		Acres.
	633'357		527'013
	4		4
	-----		-----
	1'428		.052
	40		40
	-----		-----
A. R. P.		A. R. P.	
633 1 17	17'120	527 0 2	2'080

## TABLE

FOR CONVERTING DECIMAL PARTS OF AN ACRE INTO ROODS AND PERCHES.

Perch.	0 Rood.	1 Rood.	2 Roods.	3 Roods.	Perch.	0 Rood.	1 Rood.	2 Roods.	3 Roods.
0	.000	.250	.500	.750	21	.131	.381	.631	.881
1	.006	.256	.506	.756	22	.137	.387	.637	.887
2	.012	.262	.512	.762	23	.144	.394	.644	.894
3	.019	.269	.519	.769	24	.150	.400	.650	.900
4	.025	.275	.525	.775	25	.156	.406	.656	.906
5	.031	.281	.531	.781	26	.162	.412	.662	.912
6	.037	.287	.537	.787	27	.169	.419	.669	.919
7	.044	.294	.544	.794	28	.175	.425	.675	.925
8	.050	.300	.550	.800	29	.181	.431	.681	.931
9	.056	.306	.556	.806	30	.187	.437	.687	.937
10	.062	.312	.562	.812	31	.194	.444	.694	.944
11	.069	.319	.569	.819	32	.200	.450	.700	.950
12	.075	.325	.575	.825	33	.206	.456	.706	.956
13	.081	.331	.581	.831	34	.212	.462	.712	.962
14	.087	.337	.587	.837	35	.219	.469	.719	.969
15	.094	.344	.594	.844	36	.225	.475	.725	.975
16	.100	.350	.600	.850	37	.231	.481	.731	.981
17	.106	.356	.606	.856	38	.237	.487	.737	.987
18	.112	.362	.612	.862	39	.244	.494	.744	.994
19	.119	.369	.619	.869	40	.250	.500	.750	1'000
20	.125	.375	.625	.875					

# PARISH OF TOWIE,

IN THE

## COUNTY OF ABERDEEN—(WESTERN DIVISION).

No. on Plan.	Area in Acres.	Remarks.	No. on Plan.	Area in Acres.	Remarks.
1	16·520	Whins, rough pasture, &c.	31	8·027	Arable, &c.
2	·411	Arable and house.	32	3·013	Arable, &c.
3	5·034	Arable and houses.	33	15·069	Arable, &c.
4	·281	House, garden, &c.	34	2·725	Public road.
5	1·517	Whins, rough pasture, &c.	35	13·529	Arable, &c.
6	4·328	Arable.	36	·397	Rough pasture.
7	5·485	Arable, &c.	37	14·852	Arable, &c.
8	545·666	Wood.	38	1·924	Arable.
9	17·714	Arable and under-wood.	39	6·628	Shingle, rough pasture, &c.
10	12·030	Arable, &c.	40	·218	Pool.
11	·778	Houses, yards, garden, &c.	41	2·384	Arable, &c.
12	2·077	Arable, &c.	42	2·156	Arable, &c.
13	12·666	Arable, &c.	43	4·731	Arable, &c.
14	6·827	Arable, &c.	44	2·798	Arable, &c.
15	16·476	Rough pasture, &c.	45	4·249	Arable, &c.
16	·474	Dam (part of).	46	·661	Rough pasture.
17	16·112	Arable, &c.	47	·771	Houses, yards, garden, and rough pasture.
18	·812	Houses, yards, gardens, &c.	48	7·510	Arable, &c.
19	6·517	Houses, rough pasture, &c.	49	2·283	Arable, &c.
20	8·756	Arable.	50	1·078	Houses, yards, gardens, &c.
21	·354	Occupation road.	51	11·664	Arable.
22	1·197	Arable.	52	2·862	Arable.
23	7·800	Arable.	53	2·381	Arable.
24	3·095	Arable.	54	·392	Houses, yards, garden, &c.
25	2·471	Arable.	55	3·285	Arable.
26	2·620	Arable.	56	2·267	Arable, &c.
27	28·097	Arable, rough pasture, &c.	57	1·785	Houses, yards, garden, road, &c.
28	3·808	Arable, &c.	58	·582	Rough pasture.
28a	2·148	River Don (part of).	59	13·112	Arable.
29	·640	Houses, yards, garden, and road.	60	58·723	Wood.
30	7·589	Arable.	61	11·356	Arable, &c.
			62	·424	Rough pasture.
			63	·383	Rough pasture.

## PARISH OF TOWIE.

No. on Plan.	Area in Acres.	Remarks.	No. on Plan.	Area in Acres.	Remarks.
64	7.006	Arable.	106	4.917	Arable, &c.
65	2.714	Houses, yards, gardens, &c.	107	3.300	Arable.
			108	.348	Rough pasture.
66	7.193	Whins, rough pasture, &c.	109	7.200	Arable, &c.
			110	9.834	Arable.
67	18.470	Wood, &c.	111	11.783	Arable.
68	1.120	Wood.	112	2.081	Houses, yards, garden, wood, &c.
69	.983	Wood, &c.			
70	2.959	Arable.	113	17.337	Arable, &c.
71	11.355	Wood, &c.	114	19.215	Arable, &c.
72	3.471	Arable.	115	17.119	Arable.
73	2.915	Arable.	116	6.434	Arable, &c.
74	.308	Houses, garden, and yards.	117	17.961	Arable, &c.
			118	.272	Houses, gardens, and yards.
75	10.333	Arable.			
76	2.234	Arable.	119	7.100	Arable, whins, &c.
77	.635	Occupation road.	120	18.603	Arable.
78	3.109	Arable.	121	14.419	Arable, &c.
79	.656	Houses, garden, and yards.	122	2.231	Houses, yard, garden, and rough pasture.
80	2.308	Arable.			
81	4.480	Arable.	123	36.585	Arable, &c.
82	.193	Houses, garden, and grass.	124	37.092	Arable, &c.
			125	20.412	Arable.
83	.139	Houses, garden, and yards.	126	9.298	Arable.
			127	11.991	Arable, &c.
84	.3.603	Public road.	128	.088	Arable.
85	.418	Houses and gardens.	129	8.109	Arable.
86	4.651	Arable.	130	11.234	Arable.
87	4.180	Arable.	131	14.033	Arable, &c.
88	7.508	Arable, &c.	132	5.200	Arable.
89	13.732	Arable.	133	6.481	Arable.
90	3.617	Public road.	134	10.827	Arable, &c.
91	18.055	Arable.	135	.107	Garden.
92	3.420	Arable.	136	3.238	Arable, &c.
93	7.369	Arable, &c.	137	11.197	Arable, &c.
94	.395	Houses, gardens, and road.	138	9.077	Arable, &c.
			139	24.177	Arable, &c.
95	8.077	Arable, &c.	140	478.834	Wood, &c.
96	11.718	Arable, &c.	141	.916	Houses, garden, and yards.
97	2.010	Rough pasture, &c.			
98	.248	Houses, gardens, and yard.	142	18.217	Arable.
			143	19.834	Arable.
99	1.017	Occupation road.	144	.803	Rough pasture.
100	3.756	Arable, &c.	145	18.274	Arable, &c.
101	.188	Houses, garden, and yards.	146	11.400	Arable, &c.
			147	11.132	Arable.
102	3.904	Arable, &c.	148	5.586	Public road.
103	.259	Houses, gardens, and yards.	149	14.480	Arable, &c.
			150	2.625	Houses, yards, gardens, and road.
104	2.560	Arable.			
105	1.980	Arable.	151	10.742	Arable.

PARISH OF TOWIE.

3

No. on Plan.	Area in Acres.	Remarks.	No. on Plan.	Area in Acres.	Remarks.
152	17·838	Arable, &c.	196	4·056	Arable, &c.
153	7·519	Arable.	197	5·893	Arable.
154	22·358	Arable.	198	2·359	Arable.
155	9·965	Arable.	199	5·341	Arable, &c.
156	8·114	Arable.	200	4·687	Arable, &c.
157	11·272	Arable.	201	1·922	Arable.
158	6·993	Arable, &c.	202	14·118	Arable, &c.
159	1·943	Arable, &c.	203	202·021	Wood, &c.
160	1·038	Houses, gardens, and yards.	204	26·288	Arable, &c.
161	9·803	Arable, &c.	205	22·224	Arable.
162	4·078	Rough pasture, &c.	206	15·743	Arable, &c.
163	13·488	Arable, &c.	207	2·870	Houses, yards, garden, road, &c.
164	2·120	Arable.	208	12·549	Arable, &c.
165	8·944	Arable.	209	2·030	Rough pasture.
166	9·550	Arable.	210	6·706	Arable.
167	12·183	Arable.	211	22·178	Arable, &c.
168	12·346	Arable.	212	13·631	Arable, &c.
169	12·467	Arable, house, gardens, &c.	213	2·523	Arable, &c.
170	14·752	Arable.	214	3·743	Arable.
171	·654	Houses, garden, and yards.	215	13·089	Arable, &c.
172	4·462	Arable.	216	6·285	Arable, &c.
173	17·787	Arable, &c.	217	·244	Houses, garden, and yards.
174	13·695	Arable.	218	4·110	Arable, &c.
175	15·579	Arable.	219	1·582	Arable, &c.
176	34·212	Arable, rough pasture, &c.	220	23·388	Arable, &c.
177	4·833	Arable, &c.	221	9·012	Arable, &c.
178	10·531	Arable, &c.	222	4·642	Arable, &c.
179	9·755	Arable.	223	13·503	Arable, &c.
180	1·074	Houses, yards, garden, &c.	224	1·316	Arable, wood, &c.
181	23·929	Arable, rough pasture, &c.	225	1·254	Arable, &c.
182	12·604	Arable.	226	2·112	Whius, rough pasture, &c.
183	42·137	Arable, &c.	227	20·012	Arable, &c.
184	10·088	Arable, &c.	228	·397	Houses, garden, and yards.
185	2·944	Rough pasture, &c.	229	1·681	Arable.
186	·147	Rough pasture (island).	230	1·830	Arable.
187	4·094	Arable.	231	5·784	Arable.
188	2·583	Rough pasture.	232	3·063	Arable.
189	6·782	Arable, &c.	233	·218	Houses, garden, and yard.
190	43·436	Pasture and marsh.	234	2·005	Arable.
191	76·101	Wood.	235	·255	Houses, garden, and yard.
192	22·387	Wood.	236	1·532	Houses, garden, and yard.
193	·873	Rough pasture, &c.	237	22·846	Arable, &c.
194	3·200	Arable.	238	·178	House and garden.
195	1·572	Houses, yards, garden, arable, &c.	239	·996	Arable, &c.
			239a	1·104	Rough pasture, &c.

## PARISH OF TOWIE.

No. on Plan.	Area in Acres.	Remarks.	No. on Plan.	Area in Acres.	Remarks.
240	1·619	Arable.	286	·957	Arable.
241	6·601	Arable.	287	3·964	Arable.
242	7·355	Arable, &c.	288	1·462	Houses, graveyard, garden, &c.
243	7·856	Arable.	289	1·437	Arable.
244	9·644	Arable.	290	2·193	Arable.
245	18·927	Arable, &c.	291	·709	Houses, garden, and yards.
246	12·612	Arable.	292	1·046	Arable.
247	8·352	Arable.	293	1·648	Rough pasture, &c.
248	18·126	Arable.	294	14·371	Arable.
249	17·932	Arable.	295	1·303	Rough pasture and wood.
250	·394	Houses, garden, and yards.	296	2·521	Rough pasture.
251	20·375	Arable.	297	32·599	Arable, &c.
252	11·527	Arable, &c.	298	1·269	Houses, yards, gardens, &c.
253	2·104	Arable, &c.	299	2·462	Pasture, &c.
254	10·941	Arable.	299a	2·864	Rough pasture, &c.
255	·979	Houses, arable, garden, grass, &c.	300	7·658	Arable.
256	1·434	Wood.	301	26·142	Arable, &c.
257	4·268	Arable, &c.	302	·386	Rough pasture.
258	9·038	Arable.	303	8·328	Arable.
259	3·951	Arable, &c.	304	5·960	Arable, &c.
260	7·847	County road.	305	12·921	Arable.
261	17·709	Arable.	306	11·120	Arable.
262	14·867	Arable.	306a	·717	Rough pasture.
263	·223	Houses, garden, and arable.	307	·832	Wood and road.
264	·213	Houses, garden, and yard.	308	14·781	Arable.
265	·226	House and arable.	309	16·708	Arable.
266	·284	Houses and gardens.	310	15·609	Arable, &c.
267	·881	Arable, &c.	311	19·250	Arable, &c.
268	1·646	Arable.	312	2·954	Arable, &c.
269	·166	Rough pasture.	313	1·940	Houses, yards, garden, &c.
270	15·027	Arable, rough pasture, &c.	314	·125	Pond.
271	1·400	Arable.	315	4·285	Arable.
272	1·498	Arable.	316	·295	Rough pasture.
273	·414	Road.	317	9·541	Arable, &c.
274	8·841	Arable.	318	4·293	Public road.
275	12·825	Arable.	319	59·060	Arable, &c.
276	8·194	Arable.	320	15·480	Arable.
277	11·733	Arable.	321	6·596	Rough pasture and arable.
278	16·775	Arable.	322	1·586	Arable, rough pasture, &c.
279	·998	Rough pasture.	323	5·193	Rough pasture and whins.
280	15·074	Arable, &c.	324	·877	Houses, yards, garden, road, &c.
281	6·618	Rough pasture, &c.	325	·401	Houses, yards, gardens, &c.
282	·107	Arable.			
283	3·894	Arable, &c.			
284	·522	Garden, arable, and road.			
285	1·544	Arable.			



PARISH OF TOWIE.

No. on Plan.	Area in Acres.	Remarks.	No. on Plan.	Area in Acres.	Remarks.
326	·600	Arable.	373	34·910	Arable.
327	·421	Arable.	374	35·610	Arable.
328	·198	Houses, gardens, &c.	375	9·084	Public road.
329	1·863	Arable, &c.	376	·140	House, arable, and ruin.
330	2·368	Arable.	377	·748	Houses, gardens, and yards.
331	41·522	Arable, rough pasture, &c.	378	·744	Arable, &c.
332	16·049	Arable, &c.	379	·401	Houses, garden, and yards.
333	7·800	Arable.	380	19·012	Arable.
334	13·947	Arable, &c.	381	30·090	Arable, &c.
335	1·336	Houses, yards, gardens, &c.	382	2·342	Arable.
336	2·545	Arable.	383	3·730	Arable, &c.
337	7·082	Arable, &c.	384	·723	Rough pasture.
338	17·095	Arable, &c.	385	11·800	Arable.
339	60·042	River Don (part of).	386	1·319	Houses, yards, garden, and grass.
340	1·443	Rough pasture.	387	11·503	Arable.
341	35·613	Arable, &c.	388	9·776	Arable.
342	6·814	Arable.	389	5·900	Marsh.
343	4·530	Arable.	390	3·533	Arable, rough pasture, &c.
344	1·004	Arable.	391	10·718	Arable.
345	18·243	Arable, &c.	392	12·117	Arable.
346	1·971	Houses, yards, gardens, &c.	393	11·874	Arable.
347	47·148	Arable, &c.	394	1·144	Houses, arable, gardens, &c.
348	26·917	Arable.	395	14·058	Arable, &c.
349	13·893	Arable, rough pasture, &c.	396	16·029	Arable.
350	4·609	Arable.	397	35·761	Arable.
351	4·152	Wood.	398	26·087	Arable.
352	4·185	Arable, &c.	399	31·476	Wood, &c.
353	4·270	Houses, yards, gardens, road, &c.	400	4·290	Arable, &c.
354	·165	Pond.	401	11·008	Arable, &c.
355	4·787	Arable, &c.	402	17·192	Arable.
356	8·352	Arable, &c.	403	1·081	Road.
357	8·342	Arable.	404	9·237	Arable.
358	10·498	Arable.	405	7·641	Arable.
359	9·109	Arable.	406	12·664	Arable.
360	8·883	Arable.	407	10·946	Arable.
361	9·469	Arable.	408	14·611	Arable.
362	4·782	Arable.	409	·765	Houses, yards, garden, and pond.
363	10·366	Arable, &c.	410	4·582	Arable.
364	13·110	Arable, &c.	411	4·116	Arable.
365	10·568	Arable, &c.	412	4·900	Arable.
366	12·580	Arable, &c.	413	·222	Rough pasture, &c.
367	10·976	Arable, &c.	414	2·150	Arable, &c.
368	22·735	Arable, &c.	415	8·885	Arable, &c.
369	14·947	Arable, &c.	416	·384	Houses, gardens, and yards.
370	12·963	Arable, &c.			
371	7·947	Arable, &c.			
372	17·562	Arable, whins, &c.			

## PARISH OF TOWIE.

No. on Plan.	Area in Acres.	Remarks.	No. on Plan.	Area in Acres.	Remarks.
417	7.795	Arable.	461	10.142	Rough pasture.
418	13.398	Arable.	462	24.545	Arable, rough pasture, &c.
419	8.968	Arable, &c.			
420	2.236	Houses, yards, garden, roads, &c.	463	3.541	Arable, &c.
			464	.543	Houses, yards, garden, &c.
421	.140	Pond.			
422	1.164	House, yards, garden, rough pasture, &c.	465	3.087	Arable, rough pasture, &c.
423	.427	Road.	466	1.523	Arable, &c.
424	11.216	Arable.	467	6.234	Arable.
425	13.294	Arable.	468	1.308	Rough pasture, &c.
426	1.996	Arable.	469	2.624	Arable, rough pasture, &c.
427	.378	Houses, garden, and road.	470	7.883	Arable and rough pasture.
428	4.871	Arable.			
429	6.126	Arable, &c.	471	11.382	Arable, &c.
430	4.509	Arable.	472	.693	Arable, rough pasture, &c.
431	13.702	Arable.			
432	10.639	Arable.	473	22.344	Arable, &c.
433	.610	Rough pasture.	474	13.527	Arable, &c.
434	12.067	Arable, &c.	475	16.629	Arable.
435	13.010	Arable, &c.	476	1.404	Houses, yards, gardens, and rough pasture.
436	11.043	Arable.			
437	1.576	Houses, yards, garden, and road.	477	.097	Dam.
438	2.989	Arable.	478	.598	Stackyard and house.
439	11.812	Arable.	479	1.779	Occupation road.
440	11.361	Arable.	480	9.598	Arable.
441	.962	Road.	481	18.408	Arable.
442	1.076	Arable, house, and garden.	482	5.719	Arable.
			483	28.822	Arable.
443	1.803	Public road.	484	13.522	Arable, &c.
444	10.992	Arable.	485	.280	Houses, garden, and yard.
445	5.108	Arable.			
446	5.222	Arable.	486	.848	Rough pasture, garden, and house.
447	5.278	Arable.			
448	5.301	Arable.	487	1.921	Arable.
449	10.521	Arable.	488	.181	House, garden, and yard.
450	8.200	Arable.			
451	6.429	Arable.	489	7.021	Arable, &c.
452	.902	Houses, yards, gardens, &c.	490	6.853	Arable, &c.
			491	7.253	Arable, &c.
453	7.649	Arable.	492	14.397	Arable, &c.
454	8.787	Arable, &c.	493	14.665	Arable.
455	10.983	Arable and heathy pasture.	494	.257	Houses, garden, and yards.
456	7.564	Arable, &c.	495	4.540	Arable, &c.
457	7.477	Arable.	496	4.542	Arable.
458	1.124	Houses, yards, gardens, &c.	497	15.285	Arable, &c.
			498	.899	Houses, yards, garden, &c.
459	6.388	Arable, &c.			
460	.122	Pond.	499	6.964	Arable, &c.

PARISH OF TOWIE.

No. on Plan.	Area in Acres.	Remarks.	No. on Plan.	Area in Acres.	Remarks.
500	17.745	Arable, &c.	546	.253	Houses and gardens.
501	1.826	Houses, yards, gardens, rough pasture, &c.	547	.456	Houses and yards.
502	9.606	Arable.	548	203.955	Arable, heathy pasture, &c.
503	17.984	Arable, &c.	549	12.976	Arable, &c.
504	2.574	Arable, &c.	550	2.656	Arable.
505	1.815	Arable.	551	16.172	Arable, &c.
506	.954	Arable.	552	5.822	Public road.
507	2.819	Arable, houses, &c.	553	3.464	Arable.
508	3.340	Arable.	554	1.079	Houses, rough pasture, &c.
509	3.596	Arable.	555	.082	Pond.
510	6.585	Arable, &c.	556	1.682	Houses, yards, gardens, &c.
511	13.250	Arable.	557	1.507	Public road.
512	12.862	Arable.	558	.411	Houses and yards.
513	43.160	Arable, rough pasture, &c.	559	7.551	Arable.
514	13.279	Arable.	560	8.085	Arable.
515	8.415	Arable.	561	6.590	Arable.
516	14.500	Arable, &c.	562	4.079	Arable.
517	13.462	Arable.	563	1.915	Arable.
518	14.554	Arable.	564	.369	Arable.
519	7.492	Arable.	565	1.358	Arable.
520	9.059	Arable, &c.	566	.936	Arable.
521	5.209	Arable.	567	2.402	Arable, &c.
522	6.309	Arable, &c.	568	1.774	Houses, yards, garden, &c.
523	6.753	Arable, &c.	569	5.830	Arable, &c.
524	10.453	Arable, &c.	570	6.381	Arable.
525	6.251	Arable, &c.	571	17.294	Arable, &c.
526	.661	Houses, gardens, and yards.	572	101.563	Arable, rough pasture, &c.
527	3.045	Arable, &c.	573	1.814	Houses, yards, garden, and arable.
528	.100	Dam.	574	4.028	Arable.
529	45.612	Arable, rough pasture, &c.	575	5.914	Arable.
530	12.680	Arable.	576	5.304	Arable, &c.
531	14.627	Arable.	577	1.435	Arable.
532	8.113	Arable.	578	1.363	Houses, yards, garden, whins, &c.
533	11.918	Arable.	579	38.044	Arable, &c.
534	.455	Road.	580	.544	Rough pasture.
535	13.811	Arable.	581	.219	Pond.
536	12.964	Arable.	582	2.967	Arable, &c.
537	12.373	Arable.	583	17.865	Arable, &c.
538	8.584	Public road.	584	2.309	Arable, rough pasture, &c.
539	11.423	Arable, rough pasture, &c.	585	.454	Houses, yards, garden, &c.
540	10.167	Arable, &c.	586	.195	House, garden, and yard.
541	10.779	Arable, &c.	587	2.977	Arable, &c.
542	10.680	Arable, &c.			
543	10.401	Arable, &c.			
544	2.308	Arable, &c.			
545	4.352	Arable, &c.			

## PARISH OF TOWIE.

No. on Plan.	Area in Acres.	Remarks.	No. on Plan.	Area in Acres.	Remarks.
588	19·729	Arable, &c.	633	2·755	Arable, &c.
589	13·230	Arable, &c.	634	8·315	Arable, &c.
590	1·047	Houses, yards, garden, &c.	635	1·573	Arable.
591	45·519	Arable, &c.	636	4434·675	Arable, heathy pasture, roads, streams, &c.
592	·664	Arable.			
593	·094	House and garden.			
594	13·379	Arable, &c.		11474·320	
595	·335	Houses and yards.			
596	5·729	Arable.			
597	·478	Houses, yards, garden, and road.			
598	31·971	Arable, &c.			
599	7·343	Arable, &c.			
600	·323	Houses, garden, and yards.			
601	8·125	Arable, &c.			
602	19·734	Arable, &c.			
603	6·344	Arable, &c.			
604	4·450	Arable.			
605	·295	Houses, garden, and yards.			
606	7·241	Arable.			
607	·289	Whins and house.			
608	5·660	Arable, &c.			
609	1·498	Stream, rough pasture, &c.			
610	15·418	Arable.			
611	5·834	Arable.			
612	5·883	Arable.			
613	·106	Pond.			
614	20·361	Arable, &c.			
615	21·720	Arable, &c.			
616	41·039	Arable, &c.			
617	12·463	Arable, &c.			
618	66·598	Wood, rough pasture, arable, &c.			
619	79·320	Arable, &c.			
620	7·435	Arable.			
621	30·966	Arable, &c.			
622	·418	Arable.			
623	90·341	Arable, &c.			
624	8·950	Arable, &c.			
625	18·353	Arable.			
626	5·386	Arable.			
627	15·989	Arable.			
628	2·861	Arable.			
629	4·318	Arable.			
630	5·388	Arable.			
631	27·560	Arable, &c.			
632	·800	Houses, garden, and yards.			
<b>RECAPITULATION.</b>					
				11355·811	Land.
				54·471	Public roads.
				64·038	Water.
				11474·320	Area of the Parish of Towie, exclusive of the detached portion.
<b>PARISH OF TOWIE (Detached).</b>					
			1	·020	Cookies-shiel Loch (part of).
			1a	364·865	Roads, heathy pasture, &c.
			2	195·403	Wood, &c.
			3	5·231	Wood, marsh, &c.
			4	19·103	Marsh, heathy pasture, &c.
			5	3·675	Wood.
			6	12·365	Marsh, heathy pasture, &c.
			7	6·499	Arable, &c.
			8	5·454	Arable, &c.
			9	6·957	Arable, &c.
			10	6·641	Arable.
			11	6·554	Arable.
			12	4·925	Arable.
			13	4·449	Arable.
			14	1·063	Public road.
			15	7·047	Arable.
			16	13·554	Arable, &c.
			17	1·316	Rough pasture, &c.
			18	6·574	Arable, &c.
			19	8·864	Arable, &c.
			20	·948	Accommodation road.

PARISH OF TOWIE.

No. on Plan.	Area in Acres.	Remarks.	No. on Plan.	Area in Acres.	Remarks.
21	6.333	Arable, &c.			
22	7.327	Arable, &c.			
23	11.453	Arable.			
24	5.704	Arable.			
25	2.723	Rough pasture, road, &c.			
26	4.604	Arable.			
27	.579	Houses, yards, garden, &c.			
28	.880	Houses, yards, gardens, &c.			
29	13.914	Arable, &c.			
30	3.899	Arable.			
31	1.085	Arable.			
	<u>740.008</u>				

RECAPITULATION.

738.925	Land.
.020	Water.
1.063	Public roads.
<u>740.008</u>	Area of the Parish of Towie (Detached).

RECAPITULATION FOR THE PARISH.

12094.736	Land.
55.534	Public roads.
64.058	Water.
<u>12214.328</u>	Total area of the Parish of Towie, in the County of Aberdeen.

# INDEX TO PLACES

IN THE

## PARISH OF TOWIE.

### COUNTY OF ABERDEEN.

Name of Place.	No. of Sheet.		Descriptive Remarks.
	6-inch scale.	25·344-inch scale.	
Aitionn Hill - - -	LXI.	11	
Auldtown - - -	LXX.	2	A farmsteading.
Allt-na-Tuilieh - - -	"	3	A mountain stream.
Balaclochair - - -	LXI.	6	A farmsteading.
Bog Burn - - -	"	"	
Boat Pool - - -	"	8	A portion of the river Don.
Bogneis Hill - - -	"	"	
Burns Wood - - -	"	9	
Burn of Footwalk - - -	"	"	
Boat Croft - - -	"	10	A dwelling house.
Belnaboth - - -	"	"	A farmsteading.
Burns - - -	"	"	A farmsteading.
Brunt Hill - - -	"	12	
Bluemoor Hill - - -	"	13	
Bluemiln - - -	"	"	A farmsteading.
Burn of Mulbodach - - -	"	"	
Bluefield - - -	"	"	A farmsteading.
Back Burn of Towie - - -	"	14	
Brain Loan - - -	"	15	Moss.
Brunthill - - -	"	16	A farmsteading.
Burn of Brainloan - - -	"	15	
Burn of Towie - - -	"	"	
Braeside - - -	"	"	A dwelling house.
Burnside - - -	"	"	A dwelling house.
Ben-na-Flog - - -	"	16	A hill feature.
Burn of Forshalloch - - -	LXX.	3	
Burn of Culfork - - -	"	"	
Boggieshinach Burn - - -	"	"	
Black Slack - - -	"	"	A ravine.
Baine Slack - - -	"	5	A ravine.
Bog Wartle - - -	"	5, 6	
Baderonach Hill - - -	"	6	
Baderonach Well - - -	"	"	
Ballochbuie Hill - - -	"	"	
Broom Hill - - -	"	7	
Cookies-shiel Loch - - -	LI.	5	
Clashnearby - - -	"	4	Marshy ground.
Clashnachree Stone - - -	LX.	"	

Name of Place.	No. of Sheet.		Descriptive Remarks.
	6-inch scale.	25·344-inch scale.	
Clashnachree - - -	LX.	4	A ravine.
Coul Burn - - -	LXI.	2	
Chapelhaugh - - -	"	"	A residence.
Cairn Fichlie - - -	"	7	
Cairn Ley - - -	"	"	
Cleik-him-in Pot - - -	"	4	A portion of the river Don.
Corrie of Morlich - - -	"	6	Crofters' residences.
Corrie Cairn - - -	"	"	
Clashenloan - - -	"	"	A ravine.
Chapel Burn - - -	"	2	
Clochter Stone - - -	"	8	
Church - - -	"	10	
Chapel Well - - -	"	"	
Coble Heugh - - -	"	11	A broken bank.
Coble Pot - - -	"	"	A portion of the river Don.
Chapelton - - -	"	"	A farmsteading.
Clochter Pot - - -	"	12	A portion of the river Don.
Crooked Pot - - -	"	"	A portion of the river Don.
Chapel Burn - - -	"	"	
Culag Hill - - -	"	13	
Cushlachie - - -	"	14	A farmsteading.
Craig Hill - - -	"	15	
Craigengell Hill - - -	"	"	
Craigheedy Hill - - -	"	"	
Culfork - - -	"	"	A farmsteading.
Claivers' Howe - - -	LXX.	2	A ravine.
Cardlunchart Hill - - -	"	3	
Clachbeg Hill - - -	"	"	
Craiglea Hill - - -	"	4	
Den - - -	LXI.	3	A farmsteading.
Den of Kildrummy - - -	"	"	A ravine.
Drumallachie - - -	"	8	A farmsteading.
Deskry Water - - -	"	13	
Davies Hillock - - -	"	9	
Delivine Haugh - - -	"	10	
Dry Burn - - -	LXX.	1	
Drumquhil Hillock - - -	"	2	
Drumquhil Burn - - -	"	"	
Donald's Hillock - - -	"	3	
Easter Kinclune - - -	LXI.	11	A farmsteading.
Easter Sinnahard - - -	"	12	A farmsteading.
Easterton - - -	"	16	A crofter's residence.
Ferny Howe - - -	"	6	A hollow.
Fowmarte Well - - -	"	8	
Footwalk - - -	"	9	A dwelling house.
Fichlie - - -	"	11	A farmsteading.
Free Church - - -	"	12	
Fort (remains) - - -	"	14	
Fallamuck Burn - - -	"	6	
Fowls - - -	LXX.	1	A dwelling house, &c.
Fowls Burn - - -	"	"	


Name of Place.	No. of Sheet.		Descriptive Remarks.
	6-inch scale.	25·344-inch scale.	
Frosty Hill - - -	LXX.	3	
Fernrea - - -	„	6	A dwelling house.
Glenlaff Hill - - -	LI.	9	
Glencuie - - -	LXI.	2	Two farmsteadings.
Gallows Hillock - - -	„	3	
Goreyhill - - -	„	„	A farmsteading.
Glaschul Hill - - -	„	„	
Gateside - - -	„	4	A farmsteading.
Gow's Pot - - -	„	„	A portion of the river Don.
Garlet Hill - - -	„	6	
Gallows Hill - - -	LXX.	2	
Golden Pumphel - - -	„	3	A ravine.
Green Hill - - -	„	7	
Howe o' Mar - - -	LXI.	2	A dwelling house.
Haugh of Morlich - - -	„	10	A crofter's residence.
Hillockhead - - -	„	12	A farmsteading.
Hillside - - -	„	16	A farmsteading.
Haughton - - -	„	15	A farmsteading.
Humphrey's Well - - -	LXX.	4	
Inverden - - -	LXI.	10	A dwelling house.
Inverkindie (Post Office) - - -	„	„	A dwelling house.
Knowehead - - -	„	8	A farmsteading.
Knowcs - - -	„	12	A dwelling house.
Knowehead - - -	„	„	A farmsteading.
Kinbattoch - - -	„	14	A farmsteading.
Ley - - -	„	7	A farmsteading.
Long Greens - - -	„	9	Marshy ground.
Lodge Wood - - -	„	10	
Little Burns - - -	„	„	A farmsteading.
Little Mid Burn - - -	„	16	
Lamb Hill - - -	LXX.	2	
Leabrae Burn - - -	„	3	
Lazywell Burn - - -	„	2	
Long Burn - - -	„	3	
Little Socach Burn - - -	„	4	
Lazy Well - - -	„	6	
Little Tom Dubh - - -	„	5	A hill feature.
Mount Meddin - - -	LI.	„	A hill feature.
Milltown - - -	LXI.	3	A farmsteading.
Monael Wood - - -	„	6	
Mill of Glenkindie - - -	„	„	A farmsteading and corn mill.
Mill of Brux Pot - - -	„	8	A portion of the river Don.
Manse - - -	„	10	
Milltown of Towie - - -	„	11	A farmsteading.
Milton Burn - - -	„	12	
Manse - - -	„	„	
Middle Sinnahard - - -	„	„	A farmsteading.
May's Pot - - -	„	13	A portion of Deskry Water.
Mill of Culfork - - -	„	15	A farmsteading.
Mill of Towie (corn) - - -	„	„	
Midburn - - -	„	16	A crofter's residence.



Name of Place.	No. of Sheet.		Descriptive Remarks.
	6-inch scale.	25·344-inch scale.	
Mid Burn - - -	LXI.	16	
Maggie's Howe - - -	LXX.	3	A ravine.
Meikle Socach Burn - - -	"	4	
Molly Watt's Hill - - -	"	7	
New Morlich - - -	LXI.	6	A farmsteading.
Newtown - - -	"	"	A farmsteading.
Newbigging - - -	"	10	A farmsteading.
New Mains - - -	"	"	A farmsteading.
North Towie - - -	"	11	A farmsteading.
Nether Mill - - -	"	"	A farmsteading.
Nettle Wellhead - - -	LXX.	3	A swampy ravine.
Newton - - -	LXI.	14	A farmsteading.
Newtown - - -	"	8	A farmsteading.
Nether Towie - - -	"	15	A farmsteading.
Old Morlich - - -	"	6	A farmsteading.
Old Mains - - -	"	10	A farmsteading.
Peat Hill - - -	LI.	9	
Pittandlich - - -	LXI.	6	A farmsteading.
Parknook - - -	"	"	A farmsteading.
Parkside - - -	"	"	A crofter's residence.
Peel of Fichlie - - -	"	11	Remains of an ancient fort.
Pundler Burn - - -	"	12	
Roman Hill - - -	LI.	13	
Roman Mire - - -	"	14	Marshy ground.
Roadside - - -	LXI.	10	Dwelling houses.
River Don - - -	"	4, 8, 10	
Red Mire - - -	"	12	Marshy ground.
Roadside - - -	"	"	A dwelling house.
Round Moss - - -	LXX.	2	
Skinner's Pot - - -	LXI.	11	A portion of the river Don.
Srònagaich Pot - - -	"	"	A portion of the river Don.
Standing Stone - - -	"	12	
Sealbean - - -	"	14	A hill feature.
Sinnaboth - - -	"	15	A farmsteading.
Scar Hill - - -	"	16	
Stone of Midgate - - -	LXX.	3	
Socach Burn - - -	LXI.	15	
Scarghee Hillock - - -	LXX.	3	
Stony Fauld (in ruins) - - -	"	"	
Satan's Howe - - -	"	7	A ravine.
Socach Hill - - -	"	4	
Turnpike Knowe - - -	LXI.	8	
Towie Castle (in ruins) - - -	"	10	
Towie - - -	"	"	A hamlet.
Torrycrien - - -	"	14	A farmsteading.
Tom Beith - - -	"	"	A hill feature.
Trancie Hill - - -	"	15	
Tillyfunter Hillock - - -	LXX.	2	
Tom Dubh - - -	"	5	A hill feature.
Tomdubh Burn - - -	"	1	
Upper Drumallachie - - -	LXI.	7	A farmsteading.

## INDEX TO PLACES.

Name of Place.	No. of Sheet.		Descriptive Remarks.
	6-inch scale.	25·344-inch scale.	
Upper Towie - - -	LXI.	14	A farmsteading.
Wester Kinclune - - -	”	11	A farmsteading.
Waterside - - -	”	”	A cottage.
Wester Sinnahard - - -	”	12	A farmsteading.
Woodside - - -	LXX.	2	A farmsteading.
White Hill - - -	”	”	



L O N D O N :

Printed by GEORGE E. EYRE and WILLIAM SPOTTISWOODE,  
Printers to the Queen's most Excellent Majesty.

For Her Majesty's Stationery Office.



ORDNANCE SURVEY OF SCOTLAND.

---

BOOK OF REFERENCE TO THE PLAN

OF THE

PARISH OF TULLIALLAN,

IN THE

COUNTY OF PERTH (DETACHED),

CONTAINING 4176·474 ACRES.

---

COLONEL SIR HENRY JAMES, R.E., F.R.S., F.G.S., &c.

SUPERINTENDENT OF THE ORDNANCE SURVEY.

---

PRINTED AT THE ORDNANCE SURVEY OFFICE, SOUTHAMPTON.

---

1863.

---

*Price One Shilling.*



ound,  
one

area

..  
uded

..  
tains  
ence  
lans,

ales

W

T


T

ix

uent

C.F.  
T.C.  
W.  
Def.  
T.S.

the





## EXPLANATORY REMARKS.

---

The Scale of the Parish Plans is the 1-2500th of the actual length on the ground, and is equal to 25·344 inches to a mile, which is very approximately equal to one square inch to one acre, the square of 1·0018 inch being equal to one acre.

The length of each sheet is one and a-half miles, and the width one mile, the area of each sheet is therefore 960 acres.

Each enclosure has a reference number to the area which is given in this Book.

The Braces [ / ] on the plans are to indicate that the spaces so braced are included under the same reference number.

The Altitudes in feet above the Mean Level of the Sea are written thus —31·4.

The Scale of the Plans of the County is 6 inches to a mile, and each sheet contains the same area as 16 sheets of the Parish Plans. There is, therefore, a double reference number to each sheet as VI. 9., the Roman Numerals referring to the County Plans, the Arabic Figures to the Parish Plans.

The following are the characters employed on the Ordnance Plans on the Scales of 1·2500 and 6 inches to a mile:—

County Names .....	C		Hundreds or Wards .....	W
Parishes.....	P		Townships .....	T
Extra Parochial .....	E		Division of Townships .....	T

Antiquities .....		{ ROMAN Druidical or Saxon Norman or Subsequent
-------------------	--	---

The descriptions of the boundaries are shown by the following initials:—

Centre of Stream .....	C.S.		Centre of Fence .....	C.F.
Centre of Road.....	C.R.		Top of Cop .....	T.C.
Side of Stream or Drain .	S.S. or S.D.		Centre of Wall.....	C.W.
Root of Hedge.....	R.H.		Defaced .....	Def.
Face of Wall .....	F.W.		Track of Stream .....	T.S.
Undefined .....				Und.

Where a change occurs in the boundaries, the symbol [o—o] is used to show the part at which the change takes place.

# TABLE

FOR CONVERTING DECIMAL PARTS OF AN ACRE INTO ROODS AND PERCHES.

Perches.	0 Rood.	1 Rood.	2 Roods.	3 Roods.	Perches.	0 Rood.	1 Rood.	2 Roods.	3 Roods.
0	·000	·250	·500	·750	21	·131	·381	·631	·881
1	·006	·256	·506	·756	22	·137	·387	·637	·887
2	·012	·262	·512	·762	23	·144	·394	·644	·894
3	·019	·269	·519	·769	24	·150	·400	·650	·900
4	·025	·275	·525	·775	25	·156	·406	·656	·906
5	·031	·281	·531	·781	26	·162	·412	·662	·912
6	·037	·287	·537	·787	27	·169	·419	·669	·919
7	·044	·294	·544	·794	28	·175	·425	·675	·925
8	·050	·300	·550	·800	29	·181	·431	·681	·931
9	·056	·306	·556	·806	30	·187	·437	·687	·937
10	·062	·312	·562	·812	31	·194	·444	·694	·944
11	·069	·319	·569	·819	32	·200	·450	·700	·950
12	·075	·325	·575	·825	33	·206	·456	·706	·956
13	·081	·331	·581	·831	34	·212	·462	·712	·962
14	·087	·337	·587	·837	35	·219	·469	·719	·969
15	·094	·344	·594	·844	36	·225	·475	·725	·975
16	·100	·350	·600	·850	37	·231	·481	·731	·981
17	·106	·356	·606	·856	38	·237	·487	·737	·987
18	·112	·362	·612	·862	39	·244	·494	·744	·994
19	·119	·369	·619	·869	40	·250	·500	·750	1·000
20	·125	·375	·625	·875					

N.B.—To convert Decimal Fractions of an Acre into Roods and Perches, multiply the decimal first by 4 and then by 40, preserving the same number of decimals in the product.

Examples—

Acres. 633·357 <hr style="width: 20%; margin-left: auto; margin-right: 0;"/> 4 <hr style="width: 20%; margin-left: auto; margin-right: 0;"/> 1·428 40 <hr style="width: 20%; margin-left: auto; margin-right: 0;"/> A. R. P. 633 1 17	Acres. 527·013 <hr style="width: 20%; margin-left: auto; margin-right: 0;"/> 4 <hr style="width: 20%; margin-left: auto; margin-right: 0;"/> ·052 40 <hr style="width: 20%; margin-left: auto; margin-right: 0;"/> A. R. P. 527 0 2 2·080
---	--

# PARISH OF TULLIALLAN,

IN THE

## COUNTY OF PERTH (DETACHED).

No. on Plan.	Area in Acres.	Description.	No. on Plan.	Area in Acres.	Description.
1	21·213	Wood.		361·781	<i>Brought forward.</i>
2	16·743	Arable, rough pasture, & ruins.	37	25·219	Arable.
			38	25·554	Arable.
3	1·111	Houses, garden, yard, road, &c.	39	1·801	Private road.
			40	·679	Wood.
4	1·704	Arable.	40a	·001	Wood.
5	31·657	Arable.	41	·200	Wood & stream.
6	47·875	Arable.	41a	·179	Arable.
7	·446	Occupation road.	42	32·135	Arable & stream.
8	31·554	Rough pasture, furze, gravel pit, & road.	43	15·722	Arable & stream.
			44	14·805	Arable.
9	8·077	Turnpike road.	45	1·245	Road.
10	2·536	Rough pasture.	46	141·509	Arable.
11	25·488	Wood.	46a	·056	Arable.
12	7·082	Wood.	47	·767	Wood.
13	·813	Wood.	48	·669	Houses, gardens, yards, &c.
14	1·539	Road.			
15	16·594	Arable & rough pasture.	49	11·987	Arable.
16	1·854	Parish road.	50	1·356	Wood.
17	17·255	Arable.	51	·398	Houses, garden, yard, &c.
18	12·012	Arable.			
19	·028	Waste.	52	1·673	Arable.
20	·142	Wood.	53	28·751	Arable.
21	3·012	Stirling & Dunfermline Railway, &c.	54	11·188	Wood & stream.
			55	·841	Pond.
22	·661	Parish road.	56	44·158	Arable, road, &c.
23	6·410	Arable.	57	3·911	Parish road.
24	1·894	Wood.	58	21·705	Arable & road.
25	6·825	Arable.	59	6·384	Wood & road.
26	·196	Houses & gardens.	60	·291	Graveyard & mausoleum.
27	·301	Houses & gardens.			
28	·075	Garden (part of).	61	·218	Pond.
29	1·387	Wood.	62	25·285	Arable.
30	1·271	Wood.	63	1·707	Wood & road.
31	1·852	Turnpike road.	64	84·393	Pond.
32	25·232	Arable.	65	19·736	Arable & road.
33	2·454	Arable.	66	15·788	Arable & road.
34	31·835	Arable & road.	67	15·268	Arable, rough pasture, & road.
35	4·382	Parish road.			
36	28·271	Wood, road, & pond.	68	·164	Pond.
	361·781	<i>Carried forward.</i>		917·524	<i>Carried forward.</i>

## PARISH OF TULLIALLAN.

No. on Plan.	Area in Acres.	Description.	No. on Plan.	Area in Acres.	Description.
	917·524	<i>Brought forward.</i>		1811·393	<i>Brought forward.</i>
69	36·839	Arable.	106	·670	Public roads.
70	15·454	Arable & rough pasture.	107	2·569	House, garden, arable, &c.
71	·230	House & garden.			
72	50·917	Arable & rough pasture.	108	·634	Houses & arable.
73	1·979	Parish road.	109	·902	Furze & site of chapel.
74	45·259	Arable, rough pasture, slope, & road.	110	1·811	Arable & road.
			111	2·628	Arable.
75	40·596	Arable, road, & pond.	112	3·776	Arable & pond.
76	·153	Houses, garden, yard, &c.	113	2·728	Arable.
			114	9·131	Wood, quarry, & road.
77	27·285	Heathy pasture & furze.	115	·148	Pond.
78	19·901	Arable & road.	116	7·828	Arable.
79	49·029	Wood.	117	2·702	Houses, garden, yard, pond, arable, road &c.
80	40·000	Arable.			
81	30·290	Arable & road.	118	·498	Arable.
82	146·935	Wood, roads, & gravel pit.	119	3·454	Parish road.
			120	18·782	Arable.
83	1·527	Houses, garden, yard, orchard, road, &c.	121	·851	Arable & rough pasture.
			122	·088	Ruin.
84	13·503	Arable & road.	123	33·253	Arable & footpath.
85	10·111	Arable & road.	124	1·593	Wood.
86	25·748	Arable, road, rough pasture, & marsh.	125	8·306	Arable, &c.
			126	8·724	Arable.
87	5·429	Wood (disused parish road).	127	·389	Houses, garden, road, &c.
88	149·041	Wood.	128	1·873	Arable.
89	10·439	Arable.	129	21·070	Arable & stream.
90	·404	House, garden, yard, &c.	130	·351	House, garden, &c.
			131	·547	House, yard, wood, &c.
91	24·171	Arable & slope.	132	114·772	Arable, road, stream, &c.
92	22·201	Arable.			
93	22·397	Arable.	133	6·899	Arable & footpath.
94	6·095	Foreshore (mud & cembankment).	134	·296	Wood.
			135	6·204	Turnpike road.
95	4·701	Slope & footpath.	136	11·807	Arable, footpath, &c.
96	21·828	Arable.	137	5·780	Wood & footpath.
97	22·319	Arable.	138	·828	House, garden, wood, & footpath.
98	20·751	Arable.			
99	21·195	Arable, slope, & stream.	139	1·548	Houses, garden, yard, & arable.
100	1·659	Houses, gardens, yards, &c.	140	5·487	Garden, &c.
101	·751	Arable.	141	3·259	Houses, garden, yards, roads, &c.
102	1·489	Houses, arable, gardens, yards, &c.	142	2·820	Wood.
103	1·093	Houses, gardens, yards, &c.	143	1·044	Arable.
			144	·226	Public road.
104	·703	Houses, gardens, yards, &c.	145	1·563	Houses, garden, yard, &c.
105	1·447	Houses, gardens, yards, &c.	146	7·555	Wood & road.
	1811·393	<i>Carried forward.</i>		2116·787	<i>Carried forward.</i>

No. on Plan.	Area in Acres.	Description.	No. on Plan.	Area in Acres.	Description.
	2116·787	<i>Brought forward.</i>		2401·148	<i>Brought forward.</i>
147	20·890	Arable, marsh, & footpath.	186	241·914	Wood, house, roads, marsh, rough pasture &c.
148	3·236	Houses, gardens, yards, &c.	187	27·096	Arable & road.
149	·886	Public road.	188	·510	Pier.
150	6·941	Arable.	189	1·385	Mud, rough pasture, & stream.
151	·648	Houses, gardens, yards, &c.	190	3·139	Houses, gardens, yards, roads, &c.
152	2·276	Arable.	191	1·214	Arable.
153	15·858	Arable & road.	192	6·644	Houses, gardens, yards, &c.
154	2·641	Houses, gardens, yards, &c.	193	1·410	Arable.
155	·827	Arable.	194	2·002	Houses, gardens, yards, &c.
156	2·435	Houses, gardens, yards, &c.	195	3·086	Houses, gardens, yards, roads, &c.
157	17·029	Arable & footpath.	196	3·427	Houses, gardens, yards, roads, &c.
158	·268	Houses, gardens, &c.	197	1·211	Houses, gardens, yards, &c.
159	3·006	Wood & footpath.	198	·930	Pier, sheds, garden, &c.
160	·786	Graveyard, houses, & ruins.	199	·669	Pier.
161	17·849	Ornamental ground, house, &c.	200	1·994	Houses, gardens, yards, &c.
162	·483	Garden.	201	·465	Houses, gardens, yards, &c.
163	·544	Pond.	202	·254	Houses, gardens, yards, &c.
164	1·691	Parish road.	203	·069	Houses.
165	7·010	Arable.	204	3·960	Houses, gardens, yards, &c.
166	·315	House, garden, yard, &c.	205	2·251	Houses, gardens, yards, roads, &c.
167	2·487	House, garden, yard, road, &c.	206	4·807	Arable & road.
168	·266	Pond.	207	·250	Occupation road.
169	·288	Wood.	208	·193	Garden.
170	15·499	Arable.	209	5·308	Arable.
171	·506	Wood.	210	·545	House, garden, yard, & arable.
172	11·732	Arable & road.	211	·607	Arable.
173	12·244	Arable.	212	·638	Houses, gardens, yard, &c.
174	13·692	Arable & stream.	213	3·074	Houses, gardens, yards, &c.
175	17·854	Arable, road, & slope.	214	4·429	Houses, gardens, yards, &c.
176	2·708	Rough pasture, marsh, old quarry, & road.	215	2·593	Houses, gardens, yards, &c.
177	16·527	Arable & road.	216	9·866	Public roads.
178	2·193	Houses, garden, yard, arable, & road.			
179	1·220	Private road			
180	22·691	Arable.			
181	10·197	Arable.			
182	10·609	Arable.			
183	8·034	Arable.			
184	15·550	Pond (part of).			
185	14·445	Arable.			
	2401·148	<i>Carried forward.</i>		2737·088	<i>Carried forward.</i>

## PARISH OF TULLIALLAN.

No. on Plan.	Area in Acres.	Description.	No. on Plan.	Area in Acres.	Description.
	2737·088	<i>Brought forward.</i>		3068·311	<i>Brought forward.</i>
217	4·262	Houses, gardens, yards, & arable.	256	6·967	Arable.
218	18·520	Arable.	257	11·108	Arable.
219	1·267	Gardens.	258	26·675	Arable & rough pasture.
220	·657	Public road.	259	1·185	Pond.
221	2·584	Arable & roads.	260	·341	Wood.
222	3·180	Houses, gardens, yards, &c.	261	·106	Pond.
223	·344	Public road.	262	·772	Wood.
224	1·342	Houses, gardens, yards, & arable.	263	·589	Road.
225	·788	Arable.	264	8·815	Arable.
226	·839	Arable.	265	·439	Houses, garden, yard, &c.
227	1·353	Houses, gardens, yard, & road.	266	14·578	Arable.
228	·650	Houses, gardens, yard, &c.	267	18·157	Arable.
229	·326	Houses, garden, yard, &c.	268	19·922	Arable & road.
230	1·925	Arable.	269	10·829	Arable, house, wood, &c.
231	6·255	Arable.	270	6·419	Parish road.
232	·497	Road & garden.	271	10·284	Arable.
233	·787	Houses, garden, yard, &c.	272	·321	Private road.
234	26·331	Arable & footpath.	273	19·765	Arable, rough pasture, & footpath.
235	3·540	Arable.	274	·852	Houses, garden, yard, & road.
236	·578	Wood.	275	38·329	Arable & road.
237	9·097	Arable.	276	1·253	Wood.
238	1·552	Houses, garden, yard, road, &c.	277	·792	Wood.
239	6·152	Arable, wood, & road.	278	22·944	Wood & road.
240	·355	Houses, garden, yard, road, &c.	279	59·847	Arable, wood, & road.
241	20·363	Arable.	280	1·646	Houses, ornamental ground, yard, &c.
242	·844	Houses, garden, arable, road, &c.	281	1·579	Garden.
243	1·685	Cemetery.	282	3·746	Wood, road, dovecot, pond, &c.
244	·558	Public road.	283	10·318	Arable.
245	23·691	Arable & footpath.	284	·549	House, garden, rough pasture, wood, &c.
246	1·075	Houses, garden, yard, &c.	285	20·700	Arable.
247	56·351	Arable.	286	·497	House, garden, wood, road, &c.
248	11·647	Slope & footpath.	287	12·245	Arable & wood
249	33·600	Arable & road.	288	·288	Private road.
250	2·889	Houses, yards, road, &c.	289	·791	Houses, garden, yard, &c.
251	21·445	Arable.	290	10·885	Arable.
252	27·930	Arable.	291	·602	Private road.
253	5·382	Turnpike road.	292	11·324	Arable.
254	14·412	Arable.	293	·022	Arable.
255	16·170	Arable & road.	294	8·395	Arable.
			295	7·884	Arable & footpath.
	3068·311	<i>Carried forward.</i>		3441·071	<i>Carried forward.</i>

PARISH OF TULLIALLAN.

No. on Plan.	Area in Acres.	Description.	No. on Plan.	Area in Acres.	Description.
	3441·071	<i>Brought forward.</i>		4073·201	<i>Brought forward.</i>
296	1·298	Road.	326	·389	Wood.
297	12·191	Arable.	327	3·150	Wood.
298	2·520	Wood.	328	·206	Pond.
299	15·504	Wood.	329	10·314	Arable, road, & slope.
300	5·103	Arable.	330	6·129	Arable & slope.
301	1·811	Wood.	331	2·557	Wood.
302	·297	House, garden, wood, &c.	332	·095	House & garden.
303	12·969	Arable & wood.	333	1·138	Houses, garden, yard, arable, & road.
304	3·344	Arable.	334	8·869	Arable.
305	·733	Wood.	335	6·211	Wood.
306	6·826	Arable.	336	·280	Pond.
307	·559	Wood.	337	·087	Pond.
308	6·683	Arable.	338	19·251	Arable, marsh, & rough pasture.
309	11·291	Arable & wood.	339	2·185	Arable & wood.
310	·333	Wood.	340	·334	Wood.
311	1·337	Houses, garden, yard, & arable.	341	·516	Rough pasture.
312	1·195	Arable.	342	10·997	Rough pasture, wood, & road.
313	·350	Wood.	343	·182	Pond.
314	·162	House & garden.	344	3·099	Wood & road.
315	13·894	Arable & wood.	345	1·561	Rough, pasture, furze, garden, &c.
315a	·042	Mill dam (part of).	346	2·504	Arable.
316	5·003	Wood.	347	·164	Pond.
317	74·679	Arable.	348	·384	Pond.
318	16·395	Arable.	349	6·529	Wood, road, pond, & rough pasture.
319	377·884	Foreshore (mud, rocks, shingle, &c.).	350	·891	Rough pasture & waste.
320	·111	House, garden, &c.	351	·648	Wood.
321	1·478	Pond.	352	·674	Quarry, &c.
322	25·441	Rough pasture, quarries house, roads, &c.	353	1·631	Wood.
323	·362	Houses, garden, yard, &c.	354	·957	Parish road.
324	·154	Nursery.	355	1·293	Old quarry, wood, &c.
325	32·181	Arable.	356	10·048	Arable.
	4073·201	<i>Carried forward.</i>		4176·474	

RECAPITULATION.

3523·215	Land.
3·012	Railway.
60·030	Public roads.
106·238	Water.
483·979	Foreshore.
4176·474	Total Area of the Parish of Tulliallan, in the County of Perth (Detached).

# INDEX TO PLACES

IN THE

PARISH OF TULLIALLAN.

COUNTY OF PERTH (DETACHED).

Name of Place.	No. of Sheet.		Descriptive Remarks.
	6-inch scale.	25'344-inch scale.	
Ash Braes .....	CXLII.	2	A lane in Kincardine.
Bank Street .....	"	2	
Blackhall .....	CXL.	14	A cluster of houses, formerly a distillery.
Blawlowans .....	CXLII.	2	A dwelling house.
Bluther Burn .....	CXL.	7	
Broomknowe .....	"	14	A small dwelling house.
Burnbrae .....	"	14	A farmsteading
Burnbrae .....	CXLII.	2	A neat dwelling house.
Burnbrae T.P. ....	"	2	
Canal Bridge .....	CXL.	13	
Canal Burn .....	"	9, 10, 13	
Chapel (site of) .....	"	14	
Chapel Hill .....	"	14	
Chapel Street .....	CXLII.	2	
Church (in ruins) .....	CXL.	14	
Church .....	"	14	The present Parish Church.
Commercial Bank of Scotland.	CXLII.	2	
Cooper's Lane .....	"	2	
Crookmuirhall .....	"	3	A large farmsteading.
Cross .....	"	2	In the centre of High Street, Kincardine.
Crosshill .....	CXL.	10	A dwelling house.
Damend .....	"	11	A farmsteading.
Dalquhamie .....	"	10	A row of dwelling houses.
Donald's Dam .....	"	10	An artificial dam.
Dumbie's Dam .....	CXLII.	2	A small fresh water lake.
Easter Kincardine .....	"	2	A farmsteading.
Elphinstone Street .....	"	2	
Excise Street .....	"	2	
Ferry Pier .....	"	2	
Fordel .....	"	7	A small farmsteading.
Fordel Hill .....	"	6, 7	
Free Church .....	"	2	
Free Church Manse .....	"	2	



Name of Place.	No. of Sheet.		Descriptive Remarks.
	6-inch scale.	25-344-inch scale.	
Firth of Forth .....	{ CXL. CXLII.	{ 13 2, 6, 7 }	A large estuary.
Gartarry .....	CXL.	6, 10	A large farmsteading.
Gartarry Wood .....	„	6	
Gas Works.....	CXLII.	2	
George Street.....	„	2	
Hawkhill .....	CXL.	14	A farmsteading.
Helensbank .....	CXLII.	2	A neat dwelling house.
High Street .....	„	2	The principal street in Kincardine.
Hillhead.....	„	2	A cothouse, formerly a farmsteading.
Inch .....	„	2	A large farmsteading.
Inch House .....	„	2	
John Street .....	„	2	
Keith Street .....	„	2	
Kilbagie Street .....	„	2	
Kincardine .....	„	2	A town in this parish.
Kincardine House.....	„	2	
Kirk Brae .....	CXL.	14	The houses & road between the old & new church.
Kirk Street.....	CXLII.	2	
Longannet Point .....	„	6	A point of land running into the Firth of Forth.
Longannet Quarry.....	„	7	
Lurg .....	„	3	A small cottage.
Maggie Duncan's Hill .....	CXL.	6	
Manse.....	„	14	
Mausoleum (on site of chapel)	„	10	The burying place of the Keith family.
Mercer Street.....	CXLII.	2	
Moor Dam .....	CXL.	14	
Muirhead .....	CXLII.	3	A farmsteading.
Newpans.....	„	2	Three dwelling houses.
Newrow .....	„	2	A farmsteading.
Norris Knowe .....	CXL.	14	
Park Cottage.....	CXLII.	2	
Park Villa .....	„	2	
Peathill .....	CXL.	11	A farmsteading.
Peppermill Dam .....	„	{ 10, 11 14, 15 }	A natural lake.
Post Office .....	CXLII.	2	

Name of Place.	No. of Sheet.		Descriptive Remarks.
	6-inch scale.	25·344-inch scale.	
Powside .....	CXL.	14	A small public house.
Primrosehill .....	CXLII.	2	A neat dwelling house.
Regent Street.....	”	2	
Rosebank .....	”	2	A neat dwelling house.
Salter Row.....	”	2	
Sands .....	”	7	A farmsteading.
Sands House .....	”	3	
School.....	”	2	The parish school.
Scotland's Close.....	”	2	
Shipping Pier .....	”	2	
Silver Street .....	”	2	
Stirling and Dunfermline Rail- way .....	CXL.	7	
St. Margaret's Lane .....	CXLII.	2	
Stoneybrae.....	”	3	A small cottage.
Sunnyside .....	CXL.	14	A small dwelling house.
Tulliallan Castle (in ruins) ..	”	14	
Tulliallan Castle .....	”	14	A handsome castellated build- ing.
Tulliallan Forest .....	”	14, 15	
Unicorn Inn .....	CXLII.	2	
Union Bank of Scotland ....	”	2	
U.P. Church .....	”	2	
U.P. Manse .....	”	2	
Walker Street .....	”	2	
Westcarse .....	CXL.	13	A small row of dwelling houses
White Horse Inn .....	”	14	
Windyhill .....	”	14	A farmsteading.

17

ORDNANCE SURVEY OF SCOTLAND.

---

BOOK OF REFERENCE TO THE PLAN  
OF THE  
PARISH OF TRINITY GASK,  
IN THE  
COUNTY OF PERTH,  
CONTAINING 5784·303 ACRES.

---

COLONEL SIR HENRY JAMES, R.E., F.R.S., M.R.I.A., F.G.S., &c.,  
SUPERINTENDENT OF THE SURVEY.



LONDON:  
PRINTED BY GEORGE E. EYRE AND WILLIAM SPOTTISWOODE,  
PRINTERS TO THE QUEEN'S MOST EXCELLENT MAJESTY,  
FOR HER MAJESTY'S STATIONERY OFFICE.

1866.

*Price One Shilling and Sixpence.*

[7142-50-1/66.]

the  
ely  
to

ach

lk.

in-

4.

on-  
ble  
the

ales

**W**

**T**

**T**

t

*ent*

*L.F.*  
*C.*  
*W.*  
*Def.*  
*S.*

the

ORDNANCE SURVEY OF SCOTLAND

PARISH OF TRINITY GASK

PERTHSHIRE

INDEX TO THE SHEETS

*Published on the Scale of 2500 or 25344 Inches to a Mile*

## EXPLANATORY REMARKS.

---

The scale of the Parish Plans is the 1-2500th of the actual length on the ground, and is equal to 25·344 inches to a mile, which is very approximately equal to one square inch to one acre, the square of 1·0018 inch being equal to one acre.

The length of each sheet is 1½ miles, and the width 1 mile, the area of each sheet is therefore 960 acres.

Each enclosure has a reference number to the area which is given in this Book.

The Braces (*f*) on the plans are to indicate that the spaces so braced are included under the same reference number.

The Altitudes in feet above the Mean Level of the Sea are written thus—31·4.

The Scale of the Plans of the County is 6 inches to a mile, and each sheet contains the same area as 16 sheets of the Parish Plans. There is therefore a double reference number to each sheet, as VI. 9., the Roman Numerals referring to the County Plans, the Arabic Figures to the Parish Plans.

The following are the characters employed on the Ordnance Plans on the Scales of 1-2500, and 6 inches to a mile :—

County Names .....	<b>C</b>		Hundreds or Wards .....	<b>W</b>
Parishes .....	<b>P</b>		Townships .....	<b>T</b>
Extra Parochial.....	<b>E</b>		Division of Townships .....	<b>T</b>

Antiquities .....		ROMAN Druidical or Saxon Norman or Subsequent
-------------------	--	---

The descriptions of the boundaries are shown by the following initials :—

Centre of Stream .....	<i>C.S.</i>		Centre of Fence .....	<i>C.F.</i>
Centre of Road .....	<i>C.R.</i>		Top of Cop .....	<i>T.C.</i>
Side of Stream or Drain ...	<i>S.S.</i> or <i>S.D.</i>		Centre of Wall .....	<i>C.W.</i>
Root of Hedge .....	<i>R.H.</i>		Defaced .....	<i>Def.</i>
Face of Wall .....	<i>F.W.</i>		Track of Stream.....	<i>T.S.</i>
Undefined.....				<i>Und.</i>

Where a change occurs in the boundaries, the symbol [o—o] is used to show the part at which the change takes place.

N.B.—To convert Decimal Fractions of an Acre into Roods and Perches, multiply the decimal first by 4 and then by 40, preserving the same number of decimals in the product.

Examples—	Acres. 633·357 <hr style="width: 50%; margin: 0 auto;"/> 4 <hr style="width: 50%; margin: 0 auto;"/> 1·428 40	Acres. 527·013 <hr style="width: 50%; margin: 0 auto;"/> 4 <hr style="width: 50%; margin: 0 auto;"/> ·052 40
A. R. P.	<hr style="width: 50%; margin: 0 auto;"/> 17·120	A. R. P. <hr style="width: 50%; margin: 0 auto;"/> 2·080
633 1 17		527 0 2

TABLE									
FOR CONVERTING DECIMAL PARTS OF AN ACRE INTO ROODS AND PERCHES									
Perch.	0 Rood.	1 Rood.	2 Roods.	3 Roods.	Perch.	0 Rood.	1 Rood.	2 Roods.	3 Roods.
0	·000	·250	·500	·750	21	·131	·381	·631	·881
1	·006	·256	·506	·756	22	·137	·387	·637	·887
2	·012	·262	·512	·762	23	·144	·394	·644	·894
3	·019	·269	·519	·769	24	·150	·400	·650	·900
4	·025	·275	·525	·775	25	·156	·406	·656	·906
5	·031	·281	·531	·781	26	·162	·412	·662	·912
6	·037	·287	·537	·787	27	·169	·419	·669	·919
7	·044	·294	·544	·794	28	·175	·425	·675	·925
8	·050	·300	·550	·800	29	·181	·431	·681	·931
9	·056	·306	·556	·806	30	·187	·437	·687	·937
10	·062	·312	·562	·812	31	·194	·444	·694	·944
11	·069	·319	·569	·819	32	·200	·450	·700	·950
12	·075	·325	·575	·825	33	·206	·456	·706	·956
13	·081	·331	·581	·831	34	·212	·462	·712	·962
14	·087	·337	·587	·837	35	·219	·469	·719	·969
15	·094	·344	·594	·844	36	·225	·475	·725	·975
16	·100	·350	·600	·850	37	·231	·481	·731	·981
17	·106	·356	·606	·856	38	·237	·487	·737	·987
18	·112	·362	·612	·862	39	·244	·494	·744	·994
19	·119	·369	·619	·869	40	·250	·500	·750	1·000
20	·125	·375	·625	·875					



# PARISH OF TRINITY GASK,

IN THE

## COUNTY OF PERTH.

No. on Plan.	Area in Acres.	Remarks.	No. on Plan.	Area in Acres.	Remarks.
1	·672	Arable.		233·942	<i>Brought forward.</i>
2	15·165	Arable and road.	35	8·889	Arable.
3	9·806	Arable.	36	11·689	Arable.
4	12·814	Arable.	37	8·274	Arable, road, and rough pasture.
5	13·874	Arable, &c.			
6	11·662	Arable.	38	·815	Arable.
7	·780	House, garden, yard, &c. (Drumpark).	39	1·403	Houses, gardens, arable, road, &c.
8	11·623	Arable and road.	40	20·132	Arable, &c.
9	13·996	Arable.	41	·379	Rough pasture.
10	4·517	Arable.	42	10·496	Arable.
11	·031	Arable.	43	·837	Houses, garden, and yard (Blairdams).
12	·229	Pond (part of).			
13	·951	Arable, &c.	44	9·800	Arable, road, and rough pasture.
14	6·119	Arable.			
15	16·556	Arable.	45	2·862	Arable.
16	·362	Arable.	46	4·040	Rough pasture, road, and quarry.
17	41·891	Arable, rough pasture, and pond.	47	33·836	Arable.
18	2·474	Rough pasture and quarry.	48	2·423	Arable, road, &c.
19	2·080	Public road.	49	·248	Arable.
20	17·318	Arable.	50	15·800	Rough pasture.
21	·100	Pond.	51	28·616	Wood.
22	·303	Garden.	52	7·736	Rough pasture.
23	·640	Houses and yards (Chapelhill).	53	12·586	Arable.
24	·059	House and garden.	54	·296	Arable.
25	·330	Rough pasture.	55	·619	Houses, garden, yard, and road (Muirton).
26	·304	Houses, garden, and yard (Drum of Cowgask).	56	43·176	Arable, road, old quarry, &c.
27	18·854	Arable, &c.	57	·755	Wood and gravel pit.
28	4·069	Arable and rough pasture.	58	·143	House, garden, &c. (Bogotree).
29	·503	Public road.	59	74·735	Arable and pond.
30	7·314	Arable, rough pasture, and ruin.	60	·828	Road.
31	7·171	Arable.	61	1·037	Houses, yards, and road (Shearers-ton, part of).
32	·387	Road.	62	·653	Arable.
33	·486	House, garden, yard, &c. (Blairs).	63	·543	House, garden, and arable (Shearers-ton, part of).
34	10·497	Arable.	64	22·749	Arable.
	233·942	<i>Carried forward.</i>		564·842	<i>Carried forward.</i>

## PARISH OF TRINITY GASK.

No. on Plan.	Area in Acres.	Remarks.	No. on Plan.	Area in Acres.	Remarks.
	564·842	<i>Brought forward.</i>		1188·283	<i>Brought forward.</i>
65	·067	Arable.	108	1·554	Houses, garden, and yard (Roundlaw).
66	41·119	Arable.	109	45·601	Arable, rough pasture, and road.
67	1·932	Statute labour road.	110	12·515	Arable and road.
68	41·227	Arable.	111	33·276	Arable, rough pasture, and road.
69	8·782	Arable.	112	·466	Houses, garden, and yard (Craigens).
70	·140	House, garden, &c. (Roman Cottage).	113	·180	Pond.
71	·910	Arable.	114	·168	House, garden, &c. (Upper Lawhill, part of).
72	19·657	Arable.	115	26·035	Arable, &c.
73	1·464	Wood.	116	·163	Garden.
74	19·917	Arable.	117	·214	Houses, garden, &c. (Upper Lawhill, part of).
75	20·758	Arable.	118	6·908	Arable.
76	6·606	Arable.	119	·827	Church and grave-yard.
77	·912	Wood.	120	·430	Garden.
78	·099	Arable.	121	·540	Arable.
79	12·779	Arable.	122	1·059	Houses, yard, and wood.
80	1·767	Public road (Roman).	123	·602	Houses, garden, and yard.
81	14·529	Wood.	124	2·862	Arable.
82	1·661	Statute labour road.	125	2·256	Public road, &c.
83	5·258	Wood.	126	6·833	Arable.
84	4·275	Rough pasture.	127	7·152	Arable.
85	5·523	Wood.	127a	·937	Statute labour road.
86	19·317	Wood.	128	7·892	Arable, road, and rough pasture.
87	·029	Arable.	129	7·093	Arable, wood, and rough pasture.
88	·102	Arable.	130	5·930	Arable.
89	·076	Arable.	131	6·894	Arable.
90	18·241	Arable, &c.	132	6·639	Arable.
91	152·999	Wood.	133	19·840	Arable.
92	·028	Arable.	134	·624	Houses, garden, yard, &c. (Kirkhill).
93	18·042	Arable, &c.	135	26·331	Arable.
94	·130	House and garden (Baads).	136	19·150	Arable, road, and quarry.
95	14·141	Arable.	137	12·773	Arable and road.
96	5·655	Arable, &c.	138	3·193	Wood.
97	29·613	Arable, rough pasture, and road.	139	1·027	Houses, gardens, yards, road, and wood.
98	5·394	Arable and road.			
99	·179	Houses, yard, and ruin (Woodend).			
100	·095	Arable.			
101	·260	Pond.			
102	25·304	Arable, marsh, and rough pasture.			
103	·205	Arable.			
104	·137	Arable.			
105	25·719	Arable and rough pasture.			
106	64·341	Wood.			
107	34·052	Arable.			
	1188·283	<i>Carried forward.</i>		1456·247	<i>Carried forward.</i>

Kirkton.

No. Plan.	Area in Acres.	Remarks.	No. on Plan.	Area in Acres.	Remarks.
	1456·247	<i>Brought forward.</i>		2275·025	<i>Brought forward.</i>
140	1·133	Arable.	177	7·818	Arable.
141	·261	Houses and garden.	178	4·287	Arable.
142	8·078	Arable.	179	1·929	Arable.
143	29·374	Heathy pasture.	180	8·768	Arable and wood.
144	5·611	Arable.	181	2·529	Wood.
145	24·944	Arable.	182	·257	Statute labour road.
146	13·228	Public road (Roman).	183	·217	House, garden, &c.
147	27·209	Wood.	184	7·340	Arable.
148	29·768	Arable.	185	14·246	Arable.
149	27·170	Arable.	186	1·194	Houses, gardens, yard, &c. (West Mains).
150	15·881	Arable, rough pasture, quarry, and road.	187	7·184	Arable.
151	14·516	Arable.	188	·415	Road.
152	5·120	Statute labour road.	189	2·120	Wood.
153	3·076	Arable.	190	14·163	Arable.
154	16·614	Arable.	191	13·177	Arable and road.
155	18·427	Arable.	192	12·690	Arable, &c.
156	·339	House, garden, and yard (Mains of Cowgask).	193	4·515	Arable, &c.
157	26·655	Arable.	194	3·531	Arable.
158	9·172	Arable.	195	·591	Wood.
159	17·109	Arable and rough pasture.	196	6·443	Arable.
160	14·197	Arable and heathy pasture.	197	5·676	Arable, wood, and road.
161	3·300	Wood.	198	·632	Road.
162	168·354	Wood.	199	3·523	Houses, garden, yard, wood, pond, road, &c. (Colquhalzie).
163	1·015	Wood.	200	6·725	Ornamental ground, orchard, and wood.
164	13·965	Arable and heathy pasture.	201	6·966	Ornamental ground.
165	15·268	Arable.	202	7·213	Arable.
166	8·549	Arable and road.	203	10·632	Arable.
167	1·065	Houses, garden, arable, &c. (Muir o'Fauld).	204	9·188	Arable.
168	159·256	Wood.	205	9·849	Arable and road.
169	19·590	Arable.	206	16·259	Arable and wood.
170	16·592	Arable.	207	5·069	Arable.
171	·360	Road.	208	·392	Houses, garden, yard, and road (East Mains).
172	23·001	Wood.	209	9·863	Wood and houses.
173	23·493	Arable, road, rough pasture, and sand pit.	210	1·736	Wood, &c.
174	·457	House, garden, yard, &c. (Farmton).	211	·681	House, garden, &c. (Craigmill).
175	54·139	Arable, road, and quarry.	212	33·559	Arable, &c.
176	2·492	Wood.	213	·180	House and garden (Gilmore).
	2275·025	<i>Carried forward.</i>		2565·961	<i>Carried forward.</i>

## PARISH OF TRINITY GASK.

No. on Plan.	Area in Acres.	Remarks.	No. on Plan.	Area in Acres.	Remarks.
	2565·961	<i>Brought forward.</i>		3064·941	<i>Brought forward.</i>
217	96·249	Arable.	256	12·309	Arable, rough pasture, and road.
218	4·449	Statute labour road.			
219	35·563	Arable and road.	257	·309	Houses, garden, and yard (Easter Moss-end).
220	1·471	Houses, garden, yard, &c. (Mills of Earn).			
221	·091	House and garden.	258	6·505	Wood.
222	·397	Road.	259	20·175	Wood.
223	6·959	Arable.	260	15·598	Arable, &c.
224	18·691	Arable, &c.	261	·339	House, garden, yard, &c. (Drumturk).
225	1·755	Wood.			
226	26·457	Arable and wood.	262	3·877	Rough pasture.
227	8·451	Garden, ornamental ground, wood, &c.	263	73·047	Wood.
			264	20·957	Arable.
228	6·518	Arable, road, &c.	265	18·346	Arable.
229	·657	Houses, yard, &c.	266	20·291	Arable.
230	1·777	House, ornamental ground, &c.	267	10·902	Arable.
			268	22·256	Arable.
			269	1·959	Arable, house, &c.
231	9·485	Wood, house, &c.	270	·096	House, &c.
232	·591	Wood, house, pond, &c.	271	51·353	River Earn (part of).
			272	·509	Garden and rough pasture.
233	23·514	Arable.			
234	18·683	Arable.	273	2·174	Arable.
235	·210	Wood.	274	14·734	Arable.
236	·405	Wood.	275	10·625	Arable.
237	33·304	Arable, &c.	276	·155	Pond.
238	1·762	Arable.	277	·139	Pond.
239	·863	Houses, garden, yard, and road (Muir o'Lee).	278	14·914	Arable.
			279	1·003	Arable.
			280	·539	House, garden, &c.
240	80·966	Arable, &c.			
241	15·602	Arable, &c.	281	·839	Houses, yard, &c.
242	8·041	Trust road.			
243	11·917	Arable.	282	·220	House and garden.
244	1·155	Wood.	283	·427	Garden.
245	·828	Wood.	284	·167	Houses and yard.
246	8·749	Arable.	285	14·943	Arable.
247	2·170	Road.	286	15·312	Arable.
248	·538	Houses, garden, yard, and road (Wester Mossend).	287	14·951	Arable.
			288	18·063	Arable and rough pasture.
249	9·228	Arable.	289	13·824	Arable and rough pasture.
250	13·379	Arable and road.			
251	1·157	Houses, garden, yard, &c. (Raith).	290	18·863	Arable and rough pasture.
252	20·553	Arable.	291	6·794	Arable.
253	4·542	Arable.	292	2·198	Houses, garden, yard, arable, &c.
254	10·599	Arable.			
255	11·254	Arable.	293	·195	Pond.
	3064·941	<i>Carried forward.</i>		3494·848	<i>Carried forward.</i>

Millearn.

North  
Kinkell.

No. on Plan.	Area in Acres.	Remarks.	No. on Plan.	Area in Acres.	Remarks.
	3494·848	<i>Brought forward.</i>		4046·573	<i>Brought forward.</i>
294	9·849	Arable.	333	·588	Houses, gardens, and rough pasture.
295	15·762	Arable.			
296	20·695	Arable, marsh, &c.	334	·291	Houses, garden, and yard.
297	16·800	Arable.			
298	2·521	Arable, &c.	335	·213	House, garden, and yard.
299	22·651	Arable.			
300	21·057	Arable, &c.	336	1·639	Arable.
301	11·084	Arable.	337	1·709	Arable.
302	8·487	Arable.	338	5·262	Arable.
303	7·532	Arable, &c.	339	12·428	Arable.
304	15·343	Arable.	340	17·035	Arable.
305	11·218	Arable.	341	15·877	Statute labour road.
306	17·566	Arable.	342	17·522	Arable.
307	18·964	Arable and rough pasture.	342a	·592	House, garden, and arable (Loanfoot).
308	30·628	Arable, rough pasture, and road.	343	45·141	Arable.
308a	·328	Houses, garden, and yard.	344	4·329	Houses, yards, gardens, wood, and road (Lawhill).
309	4·669	Road.	345	23·541	Arable.
310	26·345	Wood.	346	22·577	Arable, &c.
311	3·649	Wood.	347	8·909	Arable.
312	26·232	Arable.	348	4·066	Rough pasture and marsh.
313	1·228	Road.			
314	16·208	Arable.	349	26·175	Arable.
315	6·892	Arable.	350	29·871	Arable.
316	·231	House, garden, and yard.	351	29·686	Arable.
317	16·312	Arable.	352	12·623	Arable and road.
318	9·911	Arable.	353	3·656	Arable, &c.
319	7·155	Arable.	354	·618	House, garden, and rough pasture.
320	1·629	Houses, garden, yard, &c. (Claybrae).	355	15·925	Arable, &c.
321	15·246	Arable and rough pasture.	356	11·240	Arable.
322	21·914	Arable.	357	9·461	Arable.
323	3·991	Arable, &c.	358	16·873	Arable, &c.
324	23·954	Arable.	359	10·598	Arable, &c.
325	·291	Slope.	360	·635	Stream.
326	38·959	Arable and rough pasture.	361	2·093	Rough pasture.
327	4·817	Rough pasture, &c.	362	·118	River Earn (part of).
328	3·366	River Earn (part of).	363	·229	Shingle.
329	3·819	Rough pasture.	364	35·739	River Earn (part of).
330	32·633	Arable and rough pasture.	365	2·560	Arable, &c.
331	·701	Pond.	366	21·547	Arable.
332	51·088	Arable, quarry, rough pasture, and marsh.	367	52·905	Arable.
			368	33·301	Arable and road.
			369	23·082	Arable and road.
			370	20·642	Arable.
			371	11·168	Arable.
	4046·573	<i>Carried forward.</i>		4599·037	<i>Carried forward.</i>

## PARISH OF TRINITY GASK.

No. on Plan.	Area in Acres.	Remarks.	No. on Plan.	Area in Acres.	Remarks.
372	4599·037 2·596	<i>Brought forward.</i> Houses, garden, yard, rough pasture, &c. (Mill of Gask).	410	4966·624 18·191	<i>Brought forward.</i> Arable, rough pasture, and stream.
373	33·156	Arable, road, and rough pasture.	411	·904	Houses, garden, yard, and road (Kirk- house).
374	18·893	Arable.	411a	·237	Graveyard, &c.
375	21·824	Arable and road.	412	6·170	Arable and stream.
376	·230	Road.	413	14·757	Arable and rough pasture.
377	·776	Houses, garden, and yard (Orchard).	414	·418	Houses, garden, and yard (Calfward).
378	29·948	Arable, road, &c.	415	21·933	Arable, road, and stream.
379	2·608	Embankment, &c.	416	32·465	Arable, road, stream, &c.
380	14·737	Arable and road.	417	2·908	Wood.
381	47·376	Arable.	418	9·717	Arable and stream.
382	2·815	Marsh.	419	9·084	Arable, road, and stream.
383	2·242	Wood.	419a	·175	Houses, garden, and yard.
384	2·213	Wood.	420	3·349	Wood.
385	19·814	Arable, road, and pond.	421	11·459	Arable and stream.
386	·908	Houses, garden, yard, and road (White- hill).	422	26·870	Arable and stream.
387	15·887	Arable and road.	423	27·876	Arable.
388	·279	Road.	424	12·380	Arable.
389	·159	House and garden.	425	10·722	Arable.
390	18·749	Arable, &c.	426	9·320	Arable.
391	15·983	Arable.	427	8·157	Arable.
392	13·399	Arable.	428	3·243	Houses, yard, pond, and road (Strath- allan Brick-works).
393	18·765	Arable.	429	·443	Houses, garden, and yard (Wallfauld).
394	·096	House and garden.	430	3·419	Statute labour road.
395	·728	Wood, &c.	431	12·993	Arable and rough pasture.
396	4·172	Arable, wood, &c.	432	11·689	Arable and stream.
397	8·929	Wood.	433	·185	Houses, garden, &c.
398	·059	Wood.	434	1·479	Wood.
399	6·685	Arable, &c.	435	2·688	Arable.
400	1·765	Wood.	436	35·520	Arable.
401	5·686	Trust road.	437	33·319	Arable.
402	25·432	Arable, &c.	438	16·822	Arable.
403	2·126	Wood.	439	·308	Rough pasture.
404	16·798	Arable, &c.	440	3·011	Rough pasture.
405	·141	Houses, garden, and yard (Damside).	441	1·253	Public road.
406	2·481	Stream (Machany Water).	442	19·077	Arable.
407	·296	Wood.	443	1·142	Wood.
408	4·861	Wood.			
409	3·975	Arable and rough pasture.			
	4966·624	<i>Carried forward.</i>		5340·307	<i>Carried forward.</i>

PARISH OF TRINITY GASK.

No. on Plan.	Area in Acres.	Remarks.	No. on Plan.	Area in Acres.	Remarks.
	5340·307	<i>Brought forward.</i>		5532·055	<i>Brought forward.</i>
444	20·122	Arable.	470	28·085	Arable and marsh.
445	8·246	Arable.	471	·650	Arable.
446	9·950	Wood.	472	·080	Arable and embankment.
447	21·431	Arable			
448	13·949	Arable and road.	473	6·411	Arable.
449	·054	Arable.	474	·280	Wood and road.
450	·153	Houses and yard.	475	·387	Wood.
451	12·720	Arable and road.	476	1·711	Wood.
452	2·149	Statute labour road.	477	2·413	Arable.
453	7·842	Arable.	478	17·099	Wood.
454	6·222	Arable.	479	22·888	Arable.
455	8·269	Arable.	480	20·871	Arable.
456	·697	Wood.	481	18·016	Arable.
457	9·216	Arable.	482	·219	House and garden.
458	3·438	Arable.	483	13·887	Arable.
459	3·225	Arable.	484	7·010	Arable and stream.
460	4·460	Arable.	485	28·603	Arable, rough pasture, and stream.
461	15·426	Arable.			
462	2·875	Arable.	486	2·545	Houses, garden, yard, and road (Monks-croft).
463	·586	Arable.			
464	·918	Arable and rough pasture.	487	28·770	Arable, rough pasture, &c.
465	4·133	Rough pasture, &c.			
466	1·748	Houses, garden, yard, and road (South Kinkell).	488	32·485	Arable, rough pasture, pond, and stream.
467	13·411	Arable.	489	19·838	Arable, rough pasture, and stream.
468	19·898	Arable.			
469	·610	Arable and embankment.			
				5784·303	
	5532·055	<i>Carried forward.</i>			

RECAPITULATION.

5618·032	Land.
70·620	Public roads.
95·651	Water.
<b>5784·303</b>	<b>Total area of the Parish of Trinity Gask, in the County of Perth.</b>

# INDEX TO PLACES

## IN THE

### PARISH OF TRINITY GASK.

#### COUNTY OF PERTH.

Name of Place.	No. of Sheet.		Descriptive Remarks.
	6-inch scale.	25·344-inch scale.	
Baads - - -	CVIII.	2	A cottar's house, formerly a farm stead.
Blairdams - - -	XCVI.	15	A small farm steading.
Blairs - - -	"	"	A large farm steading.
Bogotree - - -	CVIII.	1	A cothouse.
Calfward - - -	"	10	A farm steading.
Chapel, site of - - -	"	3	
Chapelhill - - -	XCVI.	15	A large farm steading.
Church - - -	CVIII.	3	
Claybrae - - -	"	6	A farm steading.
Colquhalzie - - -	"	5	A mansion.
Craigens - - -	CVIII.	3	A small farm steading.
Craigmill - - -	"	5	A dwelling house.
Damside - - -	"	9	A dwelling house.
Denburn - - -	"	6	Two cothouses.
Drum of Cowgask - - -	XCVI.	15	Three dwelling houses.
Drumpark - - -	"	"	A farm steading.
Drumturk - - -	CVIII.	6	A farm steading.
Duke's Tower - - -	"	5	Cenotaph to the Duke of Wellington.
East Mains - - -	"	"	A farm steading.
Easter Mossend - - -	"	6	A cothouse.
Farmton - - -	"	4	A disused farm steading.
Gaseon Hall - - -	"	8	The remains of an ancient building.
Gilmore - - -	"	"	A cothouse.
Kinkell T.P. - - -	"	6	
Kirkhill - - -	"	3	A farm steading.
Kirkhouse - - -	"	10	A farm steading.
Kirkton - - -	"	3	A large farm steading.
Lawhill - - -	"	7	A large farm steading.
Loanfoot - - -	"	"	A cottar's house.
Lowbank - - -	"	6	A farm steading.
Machany Water - - -	"	10	
Mains of Cowgask - - -	"	3	A small farm steading.
Manse - - -	"	"	
Millearn - - -	"	5	A mansion.
Mills of Earn - - -	"	"	A farm steading, mills, &c.
Mill of Gask - - -	"	8	A farm steading.
Milton Burn - - -	"	1	
Monkscroft - - -	"	14	A dwelling house.
Muir o' Fauld - - -	"	3	A small farm steading.
Muir o' Lee - - -	"	5	A farm steading.



Name of Place.	No. of Sheet.		Remarks.
	6-inch scale.	25·344-inch scale.	
Muirton - - -	CVIII.	1	A large farm steading.
North Kinkell - - -	”	6	A farm steading.
Orchard - - -	”	8	A farm steading.
Post Office - - -	”	6	
Raith - - -	”	”	A farm steading.
River Earn - - -	”	5, 6, 7, &c.	
Roman Cottage - - -	”	1	
Roman Road - - -	”	2, 3, & 4.	
Roman Road, site of - - -	”	1 & 2.	
Roundlaw - - -	”	3	A farm steading.
School - - -	”	6	
Shearerston - - -	”	1	A large farm steading.
St. Bean's Church (in ruins) - - -	”	10	
South Kinkell - - -	”	”	A large farm steading.
Strathallan Brick, Tile, and Pottery Works - - -	”	10	
Strathallan Wood - - -	”	6	
Strath Earn - - -	”	5, 6, 7, &c.	
The Sting - - -	”	6	Three cothouses.
U.P. Church - - -	”	10	
U.P. Manse - - -	”	”	
Upper Lawhill - - -	”	3	Three small dwelling houses.
Wallfauld - - -	”	10	A farm steading.
West Mains - - -	”	5	A farm steading.
Wester Mossend - - -	”	6	A farm steading.
Whitehill - - -	”	9	A farm steading.
Woodend - - -	”	2	A small farm steading.

LONDON :

Printed by GEORGE E. EYRE and WILLIAM SPOTTISWOODE,  
Printers to the Queen's most Excellent Majesty.  
For Her Majesty's Stationery Office.

19

ORDNANCE SURVEY OF SCOTLAND.

---

BOOK OF REFERENCE TO THE PLAN

OF THE

PARISH OF TULLYNESSLE & FORBES,

IN THE

COUNTY OF ABERDEEN,

CONTAINING 11329·511 ACRES.

---

COLONEL SIR HENRY JAMES, R.E., F.R.S., M.R.I.A., F.G.S., &c.,  
SUPERINTENDENT OF THE SURVEY.



LONDON:

PRINTED BY GEORGE E. EYRE AND WILLIAM SPOTTISWOODE,  
PRINTERS TO THE QUEEN'S MOST EXCELLENT MAJESTY.  
FOR HER MAJESTY'S STATIONERY OFFICE.

---

1868.

*Price Two Shillings.*

[7142-50-4/68.]



The scale of the  
ground, and is equal  
equal to one  
one acre

Where a change occurs the boundary is used to show the part at which the change takes place.

CURVE

LYNE

RDEEN

O THE



FORD PH

<sup>d</sup>  
6 each

## EXPLANATORY REMARKS.

---

The scale of the Parish Plans is the 1-2500th of the actual length on the ground, and is equal to 25·344 inches to a mile, which is very approximately equal to one square inch to one acre, the square of 1·0018 inch being equal to one acre.

The length of each sheet is 1½ miles, and the width 1 mile, the area of each sheet is therefore 960 acres.

Each enclosure has a reference number to the area which is given in this Book.

The Braces (*f*) on the plans are to indicate that the spaces so braced are included under the same reference number.

The Altitudes in feet above the Mean Level of the Sea are written thus—31·4.

The Scale of the Plans of the County is 6 inches to a mile, and each sheet contains the same area as 16 sheets of the Parish Plans. There is therefore a double reference number to each sheet, as VI. 9., the Roman Numerals referring to the County Plans, the Arabic Figures to the Parish Plans.

The following are the characters employed on the Ordnance Plans on the Scales of 1-2500, and 6 inches to a mile :—

County Names .....	<b>C</b>	Hundreds or Wards .....	<b>W</b>
Parishes .....	<b>P</b>	Townships .....	<b>T</b>
Extra Parochial.....	<b>E</b>	Division of Townships .....	<b>T</b>
Antiquities .....	<span style="font-size: 2em; vertical-align: middle;">}</span> <div style="display: inline-block; vertical-align: middle; margin-left: 10px;"> <p style="margin: 0;">ROMAN</p> <p style="margin: 0;"><i>Druidical or Saxon</i></p> <p style="margin: 0;"><i>Norman or Subsequent</i></p> </div>		

The descriptions of the boundaries are shown by the following initials :—

Centre of Stream .....	<i>C.S.</i>	Centre of Fence .....	<i>C.F.</i>
Centre of Road .....	<i>C.R.</i>	Top of Cop .....	<i>T.C.</i>
Side of Stream or Drain ...	<i>S.S.</i> or <i>S.D.</i>	Centre of Wall .....	<i>C.W.</i>
Root of Hedge .....	<i>R.H.</i>	Defaced .....	<i>Def.</i>
Face of Wall .....	<i>F.W.</i>	Track of Stream.....	<i>T.S.</i>
Undefined.....			<i>Und.</i>

Where a change occurs in the boundaries, the symbol [o—o] is used to show the part at which the change takes place.

N.B.—To convert Decimal Fractions of an Acre into Roods and Perches, multiply the decimal first by 4 and then by 40, preserving the same number of decimals in the product.

Examples—

	Acres.		Acres.
	633·357		527·013
	4		4
	—————		—————
	1·428		·052
	40		40
	—————		—————
A. R. P.		A. R. P.	
633 1 17	17·120	527 0 2	2·080

## TABLE

FOR CONVERTING DECIMAL PARTS OF AN ACRE INTO ROODS AND PERCHES.

Perch.	0 Rood.	1 Rood.	2 Roods.	3 Roods.	Perch.	0 Rood.	1 Rood.	2 Roods.	3 Roods.
0	·000	·250	·500	·750	21	·131	·381	·631	·881
1	·006	·256	·506	·756	22	·137	·387	·637	·887
2	·012	·262	·512	·762	23	·144	·394	·644	·894
3	·019	·269	·519	·769	24	·150	·400	·650	·900
4	·025	·275	·525	·775	25	·156	·406	·656	·906
5	·031	·281	·531	·781	26	·162	·412	·662	·912
6	·037	·287	·537	·787	27	·169	·419	·669	·919
7	·044	·294	·544	·794	28	·175	·425	·675	·925
8	·050	·300	·550	·800	29	·181	·431	·681	·931
9	·056	·306	·556	·806	30	·187	·437	·687	·937
10	·062	·312	·562	·812	31	·194	·444	·694	·944
11	·069	·319	·569	·819	32	·200	·450	·700	·950
12	·075	·325	·575	·825	33	·206	·456	·706	·956
13	·081	·331	·581	·831	34	·212	·462	·712	·962
14	·087	·337	·587	·837	35	·219	·469	·719	·969
15	·094	·344	·594	·844	36	·225	·475	·725	·975
16	·100	·350	·600	·850	37	·231	·481	·731	·981
17	·106	·356	·606	·856	38	·237	·487	·737	·987
18	·112	·362	·612	·862	39	·244	·494	·744	·994
19	·119	·369	·619	·869	40	·250	·500	·750	1·000
20	·125	·375	·625	·875					



# PARISH OF TULLYNESSLE & FORBES,

IN THE

## COUNTY OF ABERDEEN.

No. on Plan.	Area in Acres.	Remarks.	No. on Plan.	Area in Acres.	Remarks.
1	·111	Pool.	30	4·574	Arable.
2	63·445	Wood, road, &c.	31	·185	Houses, yard, and garden.
3	5·409	Arable.	32	17·408	Arable, rough pasture, &c.
4	2·149	Arable.	33	·148	Houses, garden, and grass.
5	·100	House, yard, and garden.	34	23·289	Arable, &c.
6	1·229	Arable, rough pasture, &c.	35	·125	Dam.
7	·557	Houses, yards, garden, dam, and road.	36	1·098	Houses, yard, gardens, &c.
8	7·955	Arable, &c.	37	·189	Houses, gardens, and grass.
9	6·535	Arable, &c.	38	39·969	Arable, rough pasture, &c.
10	7·563	Arable, &c.	39	701·706	Rough pasture, roads, arable, streams, &c.
11	7·039	Wood.	40	9·889	Arable.
12	20·261	Wood.	41	·086	Dam.
13	5·819	Arable.	42	6·654	Arable.
14	·100	House and garden.	43	11·420	Arable, &c.
15	·783	Houses, yard, garden, rough pasture, &c.	44	12·456	Arable, &c.
16	10·740	Arable, &c.	45	7·187	Arable, &c.
17	·953	Houses, yards, gardens, &c.	46	20·147	Arable, &c.
18	16·069	Arable, &c.	47	24·359	Arable.
19	13·519	Arable, &c.	48	11·195	Arable, &c.
20	8·467	Arable.	49	10·462	Arable, &c.
21	12·569	Arable.	50	·181	House, yard, and garden.
22	·257	Houses, yard, and garden.	51	22·666	Arable, &c.
23	·159	Houses, yard, and garden.	52	·439	Houses, yards, garden, and dam.
24	·495	Houses, yard, garden, and road.	53	6·180	Arable, &c.
25	1·705	Arable.	54	2·061	Houses, yards, garden, roads, and dam.
26	·318	Houses, yards, and garden.	55	·698	Arable, &c.
27	2·144	Arable, &c.	56	42·680	Arable, &c.
28	470·406	Rough pasture, roads, arable, streams, &c.	57	41·871	Arable, &c.
29	8·148	Arable.	58	18·100	Arable, &c.

## PARISH OF TULLYNESSLE AND FORBES.

No. on Plan.	Area in Acres.	Remarks.	No. on Plan.	Area in Acres.	Remarks.
59	27·895	Arable, &c.	102	1·890	Houses, yard, garden, and road.
60	33·616	Wood.	103	·089	Pond.
61	12·618	Arable, &c.	104	43·427	Arable, &c.
62	13·734	Arable.	105	12·356	Arable.
63	·499	Stream.	106	16·356	Arable.
64	3·168	Arable.	107	18·482	Arable, &c.
65	·532	Houses, yards, gardens, and road.	108	6·648	Arable.
66	12·045	Arable, &c.	109	6·608	Arable, &c.
67	16·883	Arable, rough pasture, &c.	110	·846	Houses, yards, garden, pond, and road.
68	·491	Houses, yard, garden, &c.	111	6·102	Arable, &c.
69	·238	Houses and gardens.	112	10·152	Arable, &c.
70	·651	Houses, yards, and waste.	113	6·522	Arable, &c.
71	·092	Pond.	114	10·709	Arable, &c.
72	12·428	Arable, &c.	115	7·802	Arable, &c.
73	·959	Houses, yards, garden, &c.	116	·764	Houses, yards, and garden.
74	2·223	Arable, &c.	117	·267	Houses, yards, and garden.
75	·274	Houses, yard, and garden.	118	3·001	Arable.
76	8·675	Arable, &c.	119	1·627	Arable.
77	13·740	Arable, rough pasture, &c.	120	10·719	Arable, &c.
78	6·606	Arable, &c.	121	3·655	Arable.
79	1·468	Houses, yards, gardens, road, &c.	122	2·396	Arable, &c.
80	6·765	Arable.	123	10·705	Arable, &c.
81	1·760	Arable.	124	3·670	Arable, &c.
82	7·504	Arable.	125	8·912	Arable, &c.
83	·980	Arable.	126	7·933	Arable, &c.
84	2·308	Arable.	127	·759	Houses, yard, garden, and road.
85	7·041	Arable, &c.	128	1·778	Arable.
86	8·667	Arable, &c.	129	·147	House, yard, & garden.
87	3·156	Rough pasture, &c.	130	1·922	Arable, &c.
88	8·290	Arable, &c.	131	7·256	Arable, &c.
89	8·821	Arable, &c.	132	7·297	Arable, &c.
90	3·680	Public road.	133	3·301	Arable, &c.
91	·098	Pond.	134	3·235	Arable.
92	46·498	Arable.	135	·624	Houses, yards, gardens, and road.
93	·603	Houses, yards, garden, and road.	136	3·853	Arable.
94	4·791	Rough pasture, &c.	137	100·933	Wood, &c.
95	1·885	Arable, &c.	138	7·923	Arable, &c.
96	4·952	Arable, &c.	139	7·915	Arable and rough pasture.
97	3·326	Wood, &c.	140	·738	Houses, yard, garden, and pond.
98	15·305	Arable.	141	9·274	Arable, &c.
99	11·618	Arable.	142	5·672	Arable.
100	17·061	Arable, &c.	143	8·245	Arable.
101	7·313	Arable, &c.	144	15·624	Arable.
			145	12·779	Arable.

PARISH OF TULLYNESSLE AND FORBES.

3

No. on Plan.	Area in Acres.	Remarks.	No. on Plan.	Area in Acres.	Remarks.
146	13.262	Arable.	185	.098	House, yard, garden, and grass.
147	18.166	Arable, &c.			
148	45.314	Wood.	186	4.303	Arable.
148a	2.693	Rough pasture.	187	3.556	Arable, &c.
149	.466	Houses, yards, garden, and pond.	188	5.697	Arable.
			189	.231	Houses, yard, and garden.
150	3461.142	Rough pasture, roads, arable, streams, &c.	190	1.993	Public road.
151	15.913	Arable.	191	15.484	Arable, &c.
152	15.763	Arable.	192	6.078	Arable.
153	78.159	Arable, &c.	193	7.257	Arable.
154	15.021	Arable.	194	7.446	Arable.
155	2.476	Wood.	195	.241	Houses and yards.
156	.297	Dam.	196	.708	Houses, gardens, and arable.
157	.166	Garden.			
158	4.436	Houses, yards, roads, pasture, &c.	197	3.526	Houses, gardens, ornamental pasture, wood, &c.
159	1.783	Houses, yards, garden, wood, &c.	198	.885	Church and graveyard.
160	11.838	Arable, &c.	199	3.978	Arable, &c.
161	.267	Rough pasture and stream.	200	2.431	Arable.
			201	5.905	Arable.
162	2.262	Arable, &c.	202	7.937	Arable and rough pasture.
163	32.319	Arable, rough pasture, &c.	203	17.020	Arable.
164	.319	Houses, yards, and garden.	204	13.201	County road.
			205	.177	Houses, yard, and garden.
165	9.174	Arable, &c.			
166	9.545	Arable.	206	20.816	Arable, &c.
167	8.479	Arable.	207	.074	Garden.
168	7.002	Arable, slope, &c.	208	.331	Houses, yards, and garden.
169	2.464	Arable.			
170	11.443	Arable.	209	13.613	Arable.
171	7.665	Arable.	210	1.200	Arable, rough pasture, &c.
172	4.620	Arable.	211	16.450	Arable, &c.
173	.312	Houses, yard, garden, and grass.	212	15.480	Arable.
174	.128	House, yard, and garden.	213	.347	Houses, yards, gardens, &c.
175	.666	Arable.	214	2.433	Houses, yards, gardens, pasture, dam, &c.
176	.318	Houses, yard, garden, and grass.			
177	25.558	Arable, streams, &c.	215	10.179	Rough pasture.
178	.843	Houses, yards, gardens, and road.	216	164.182	Arable, rough pasture, &c.
179	.599	Wood.	217	14.430	Arable.
180	5.515	Arable.	218	.214	Houses and garden.
181	7.567	Arable.	219	3.262	Arable.
182	.380	Rough pasture, &c.	220	.754	Houses, yards, garden, and road.
183	1.448	Rough pasture, trees, and stream.	221	.701	Rough pasture and stream.
184	.404	Pasture.			

## PARISH OF TULLYNESSLE AND FORBES.

No. on Plan.	Area in Acres.	Remarks.	No. on Plan.	Area in Acres.	Remarks.
222	5·209	Arable, stream, &c.	267	21·536	Arable.
223	8·838	Arable, rough pasture, and streams.	268	2·140	Houses, yards, and garden.
224	·289	Rough pasture.	269	24·368	Arable, &c.
225	1·103	Houses, yard, garden, wood, and road.	270	16·245	Arable, rough pasture, &c.
226	1·913	Arable.	271	13·715	Arable.
227	1·289	Wood.	272	12·121	Arable, &c.
228	1·109	Wood.	273	6·395	Public road.
229	6·681	Arable, &c.	274	·181	Houses, yard, and garden.
229a	3·606	Public road.			
230	27·359	Arable.	275	11·001	Arable, &c.
231	12·410	Arable.	276	14·205	Arable, &c.
232	13·426	Arable.	277	4·305	Arable.
233	22·568	Arable.	278	20·215	Arable.
234	·274	Wood.	279	14·324	Arable.
235	16·508	Arable.	280	9·445	Wood.
236	15·192	Arable, &c.	281	28·062	Arable, &c.
237	12·836	Arable, &c.	282	15·220	Arable, &c.
238	12·216	Arable.	283	·214	Houses, yard, and garden.
239	18·880	Arable.			
240	20·099	Arable, &c.	284	3·716	Arable.
241	·846	Occupation road.	285	·813	Wood.
242	12·440	Arable.	286	9·965	Arable.
243	14·004	Arable.	287	12·846	Arable.
244	·407	Dam.	288	4·119	Whins, arable, &c.
245	14·462	Arable.	289	2·465	Arable.
246	2·687	Houses, yards, garden, &c.	290	3·774	Arable.
			291	8·777	Arable.
247	·626	Garden and house.	292	3·819	Arable.
248	1·599	Occupation road.	293	2·207	Arable.
249	20·204	Arable, &c.	294	·286	Dam.
250	13·411	Arable.	295	2·439	Houses, yards, gardens, roads, &c.
251	12·891	Arable.			
252	3·185	Occupation road.	296	21·898	Arable, &c.
253	20·874	Arable, &c.	297	6·240	Arable, &c.
254	26·153	Arable, &c.	298	24·806	Arable, &c.
255	11·790	Arable.	299	16·546	Arable, &c.
256	·407	Houses, garden, and rough pasture.	300	2·564	Arable, &c.
			301	8·500	Arable, &c.
257	9·188	Arable.	302	·112	House, yard, and garden.
258	25·248	Arable.			
259	1·597	Wood.	303	7·588	Arable, &c.
260	13·600	Arable, &c.	304	14·505	Arable, &c.
261	22·826	Arable, &c.	305	·769	Houses, yards, and gardens.
262	·998	Houses, yards, and gardens.			
			306	16·219	Arable.
263	24·107	Arable.	307	21·813	Arable.
264	·137	House, garden, and grass.	308	15·926	Arable, &c.
			309	22·625	Arable.
265	·270	Garden and grass.	310	20·171	Arable.
266	6·174	Wood.	311	21·889	Arable, &c.

No. on Plan.	Area in Acres.	Remarks.	No. on Plan.	Area in Acres.	Remarks.
312	18·893	Arable, &c.	354	1·320	Occupation road.
313	15·700	Wood, &c.	355	5·706	Arable, &c.
313a	·323	Wood.	356	10·351	Arable, &c.
314	22·562	Arable, &c.	357	12·439	Arable, &c.
315	·173	Wood.	358	·607	Road.
316	2·635	Arable, &c.	359	4·434	Wood.
317	5·107	Whins, trees, &c.	360	11·815	Arable, &c.
318	6·800	Arable, &c.	361	11·084	Arable.
319	2·185	Ornamental pasture, &c.	362	10·352	Arable.
320	2·090	Ornamental pasture, &c.	363	11·565	Arable.
321	2·615	Ornamental pasturo, &c.	364	2·702	Houses, yards, gardens, rough pasture, &c.
322	·109	House and yard.	365	·335	Dam.
323	2·526	Arable, &c.	366	1·278	Wood.
324	2·124	Arable, &c.	367	10·426	Arable.
325	171·729	Wood, roads, &c.	368	11·952	Arable, &c.
326	7·237	Arable.	369	69·387	Wood.
327	·292	House, yard, and gardens.	370	9·409	Arable, &c.
328	14·111	Arable, &c.	371	11·183	Arable.
329	13·119	Arable.	372	20·911	Arable.
330	5·519	Arable.	373	5·854	Wood.
331	·205	Houses, yard, and garden.	374	·494	Houses, yards, garden, and dam.
332	7·459	Arable.	375	14·782	Arable, &c.
333	14·356	Arable and marsh.	376	12·322	Arable, &c.
334	12·884	Arable.	377	·803	Houses, yards, garden, dam, &c.
335	14·379	Arable, &c.	378	5·330	Arable, &c.
336	12·834	Arable, &c.	379	4·303	Arable, &c.
337	·785	Houses, yards, and garden.	380	·118	Dam.
338	·078	Dam.	381	134·883	Wood, &c.
339	12·552	Arable, &c.	382	30·258	Arable, &c.
340	·087	Dam.	383	·468	Occupation road.
341	10·308	Arable, &c.	384	·079	Dam.
342	·089	House and yard.	385	11·547	Arable, &c.
343	5·690	Arable, &c.	386	5·198	Arable.
344	7·142	Arable, &c.	387	·815	Rough pasture and road.
345	12·307	Arable, &c.	388	3·168	Arable.
346	9·365	Arable, &c.	389	7·451	Arable.
347	·429	Houses, yard, and garden.	390	9·471	Arable.
348	·475	Houses, yards, and gardens.	391	2·265	Houses, yards, garden, rough pasture, &c.
349	·613	Wood.	392	·092	Dam.
350	·589	Houses, yards, and gardens.	393	28·283	Arable.
351	5·602	Arable, &c.	394	15·484	Arable, &c.
352	10·001	Arable.	395	16·982	Arable.
353	43·984	Wood, &c.	396	1·952	Houses, yards, garden, pond, road, &c.
			397	1·701	Occupation road.

No. on Plan.	Area in Acres.	Remarks.	No. on Plan.	Area in Acres.	Remarks.
398	11·010	Arable, &c.	442	1·921	Houses, yards, garden, rough pasture, &c.
399	9·501	Arable, &c.			
400	17·717	Arable.	443	·905	Arable.
401	10·718	Arable.	444	·152	Houses, yard, and garden.
402	9·093	Arable, &c.	445	1·908	Arable, rough pasture, &c.
403	15·654	Arable, &c.	446	·326	Houses, yards, and garden.
404	17·839	Arable.	447	·532	Public road.
405	1·420	Public road.	448	1·245	Rough pasture, &c.
406	·814	Houses, yards, gardens, &c.	449	15·752	Arable, &c.
407	30·287	Arable, &c.	450	1·479	Arable.
408	6·937	Arable.	451	11·935	Arable.
409	6·983	Arable.	452	·555	Stackyard.
410	6·644	Arable.	453	·288	Dam.
411	17·618	Arable.	454	3·595	Houses, yards, gardens, wood, roads, &c.
412	18·071	Arable.	455	·586	Rough pasture, &c.
413	26·019	Arable.	456	9·355	Arable.
414	4·324	Public road.	457	17·517	Arable, &c.
415	6·971	Arable, &c.	458	25·646	Arable, &c.
416	15·329	Arable.	459	12·928	Arable, &c.
417	·454	Houses, yards, and grass.	460	11·123	Arable, &c.
418	1·247	Arable, &c.	461	8·678	Arable.
419	·332	Houses, yard, garden, and road.	462	3·957	Arable, rough pasture, &c.
420	1·650	Arable, rough pasture, &c.	463	·163	Houses, yards, and garden.
421	8·326	Arable.	464	·507	Houses, gardens, and road.
422	9·876	Arable.	465	·740	Wood, &c.
423	·295	Houses, yard, and garden.	466	·554	Houses, yard, garden, and grass.
424	4·150	Arable, rough pasture, &c.	467	·276	House, yard, and garden.
425	13·954	Arable, &c.	468	·207	Houses, yard, and garden.
426	17·101	Arable, &c.	469	30·453	Arable.
427	16·598	Arable, &c.	470	·503	Houses, garden, and arable.
428	9·709	Arable, &c.	471	9·993	Arable.
429	5·127	Arable.	472	·359	Houses, yard, and gardens.
430	5·728	Arable.	473	6·257	Arable, &c.
431	6·806	Arable.	474	11·125	Arable and whins.
432	2·409	Arable, &c.	475	28·633	Wood, &c.
433	·636	Houses, yard, garden, and arable.	476	16·594	Arable, &c.
434	·275	Arable.	477	11·655	Arable, &c.
435	8·601	Arable.			
436	13·160	Arable, &c.			
437	·729	Stones.			
438	12·144	Arable, &c.			
439	13·218	Arable.			
440	11·987	Arable.			
441	10·354	Arable.			

PARISH OF TULLYNESSLE AND FORBES.

No. on Plan.	Area in Acres.	Remarks.	No. on Plan.	Area in Acres.	Remarks.
478	6·732	Arable.	517	·899	Gardens, wood, road, &c.
479	·289	Houses, garden, and arable.	518	·245	Dam.
480	8·403	Arable, &c.	519	·193	House and garden.
481	14·797	Arable, &c.	520	3·606	Arable, houses, &c.
482	11·311	Arable.	521	1·425	Arable, rough pasture, &c.
483	13·987	Arable.	522	4·617	Rough pasture and houses.
484	·927	Houses, gardens, &c.	523	1·500	Houses, yard, garden, and road.
485	·908	Arable and refuse.	524	12·440	Arable, &c.
486	2·100	Wood, quarry, &c.	525	12·838	Arable, &c.
487	21·726	Arable, &c.	526	13·539	Arable, rough pasture, &c.
488	12·343	Arable, &c.	527	4·397	Arable.
489	11·496	Arable, &c.	528	6·559	Arable, &c.
490	21·176	Arable.	529	6·867	Arable, &c.
490 <sub>a</sub>	7·520	Wood.	530	19·718	Arable, &c.
491	·128	House, yard, and garden.	531	·818	Stream.
492	302	Houses and gardens.	532	·829	Arable, &c.
493	·270	House, yard, and garden.	533	2·211	Houses, yards, gardens, roads, &c.
494	·315	Gardens, &c.	534	2·355	Arable.
495	·340	House, yard, and garden.	535	11·496	Arable, &c.
496	13·667	Arable, &c.	536	8·010	Wood and marsh.
497	11·497	Arable.	537	5·773	Arable.
498	·553	Wood, &c.	538	·244	Houses, yard, and garden.
499	20·980	Arable, &c.	539	5·731	Arable.
500	10·806	Arable.	540	7·726	Arable, &c.
501	·169	Houses, yard, and garden.	541	6·772	Arable.
502	11·934	Arable, &c.	542	15·578	Arable.
503	2·101	Houses, yards, gardens, and rough pasture.	543	6·601	Arable.
504	·113	Dam.	544	15·908	Wood, marsh, &c.
505	11·692	Arable, &c.	545	·364	Pond.
506	2·364	Pasture, &c.	546	6·876	Public road.
507	7·911	Rough pasture, pasture, &c.	547	1·365	Rough pasture, &c.
508	40·868	Arable, rough pasture, &c.	548	10·363	Arable.
509	14·917	Arable.	549	2·402	Houses, yards, garden, grass, &c.
510	3·947	Wood.	550	8·830	Arable.
511	3·310	Rough pasture and streams.	551	6·940	Arable.
512	1·969	Wood, &c.	552	11·730	Arable.
513	·741	Wood.	553	·247	Wood.
514	3·152	Arable, &c.	554	·310	Wood.
515	·856	Houses, yards, gardens, wood, &c.	555	9·531	Arable, &c.
516	·839	Pasture and streams.	556	·120	House and garden.
			557	6·359	Arable.
			558	10·676	Arable.
			559	20·647	Arable.

## PARISH OF TULLYNESSLE AND FORBES.

No. on Plan.	Area in Acres.	Remarks.	No. on Plan.	Area in Acres.	Remarks.
560	12.601	Arable.	607	13.812	Arable.
561	13.993	Arable.	608	.637	Pasture and houses.
562	2.486	Houses, yards, gar- dens, road, &c.	609	6.144	Ornamental pasture, &c.
563	5.074	Arable.	610	.104	Wood.
564	4.968	Arable, &c.	611	2.677	House, yard, and ornamental pasture.
565	.877	Arable.	612	1.635	Wood, &c.
566	.058	Wood.	613	1.585	Garden and houses.
567	17.175	Arable.	614	1.530	Wood, &c.
568	11.591	Arable.	615	1.349	Wood.
569	.052	Wood.	616	3.868	Ornamental pasture, &c.
570	1.071	Occupation road.	617	15.339	Arable.
571	14.458	Arable, &c.	618	.369	Wood.
572	.070	Garden.	619	5.666	Heathy pasture.
573	.121	House, yard, and garden.	620	317.997	Wood, &c.
574	13.801	Arable.	621	2.991	Arable, &c.
575	14.441	Arable, &c.	622	2.433	Houses, yards, gar- dens, slope, dam, &c.
576	1.401	Occupation road.	623	6.067	Arable,
577	13.734	Arable, &c.	624	16.705	Arable, &c.
578	16.050	Arable.	625	2.268	Arable, rough pas- ture, and trees.
579	1.027	Rough pasture.	626	1.718	Whins, roads, &c.
580	13.588	Arable.	627	26.383	Arable, &c.
581	12.522	Arable.	628	13.304	Arable, &c.
582	.312	Occupation road.	629	5.838	Arable, &c.
583	15.479	Arable.	630	1.334	Arable, &c.
584	.257	Pond.	631	2.323	Arable, &c.
585	.104	Wood.	632	2.119	Arable, &c.
586	.354	Whins.	633	.237	Houses, yard, and garden.
587	22.787	Arable.	634	11.125	Arable, &c.
588	2.001	Wood, mausoleum, &c.	635	12.755	Arable.
589	86.859	Wood, roads, and streams.	636	13.947	Arable, &c.
590	7.788	Arable, &c.	637	11.803	Arable.
591	.668	Wood.	638	1.901	Houses, yards, gar- den, and road.
592	6.963	Arable.	639	.238	Church and grave- yard.
593	.809	Occupation road.	640	12.438	Arable, &c.
594	16.785	Arable.	641	12.891	Arable, &c.
595	15.512	Arable.	642	14.544	Arable, &c.
596	1.255	Wood, &c.	643	1.229	Rough pasture and roads.
597	16.898	Arable.	644	15.508	Arable, &c.
598	4.455	Private road.	645	11.803	Arable, &c.
599	.351	Private road.	646	4.961	Arable, rough pas- ture, &c.
600	7.816	Arable, &c.	647	7.876	Arable, &c.
601	29.115	Wood and grass.			
602	.378	Gardens and house.			
603	1.558	Wood, &c.			
604	.254	Houses, yard, and gardens.			
605	10.083	Arable, &c.			
606	.530	Wood.			



No. on Plan.	Area in Acres.	Remarks.	No. on Plan.	Area in Acres.	Remarks.
648	10·042	Arable, &c.	679	8·161	Arable, &c.
649	11·946	Arable, &c.	680	2·223	Wood, &c.
650	7·708	Arable, &c.	681	10·179	Arable.
651	12·905	County road.	682	8·374	Arable.
652	10·777	Arable, &c.	683	·320	Houses, yard, garden, and arable.
653	1·130	Houses, yard, garden, and road.	684	1·428	Houses, yards, garden, and road.
654	16·263	Arable, &c.	685	1·918	Arable.
655	·979	Public road.	686	·213	Dam.
656	5·115	Arable, &c.	687	1·414	Pasture and houses.
657	13·391	Arable, &c.	688	3·239	Houses, yards, gardens, wood, &c.
658	8·062	Arable.	689	12·547	Arable, &c.
659	7·341	Arable, &c.	690	6·500	Arable, &c.
660	8·548	Arable, &c.	691	8·288	Arable, &c.
661	12·439	Arable.	692	·315	Rough pasture.
662	20·799	Arable.	693	8·969	Arable, &c.
663	5·573	Arable, &c.	694	14·978	Arable, &c.
664	12·163	Arable.	695	9·228	Arable, &c.
665	5·146	Arable.	695a	·123	Rough pasture, &c. (island).
666	1·280	Houses, yards, gardens, and arable.	696	13·473	Arable.
667	1·815	Arable, &c.	697	5·682	Rough pasture.
668	4·163	Arable, &c.	698	·750	Rough pasture, &c.
669	18·989	Arable, &c.	699	10·746	Arable, &c.
670	30·560	Arable, &c.	700	14·091	Ornamental pasture, &c.
671	·817	Houses, yards, gardens, and road.	701	1·347	Wood.
672	·261	Houses, yard, and gardens.	702	·832	Pasture.
673	3·869	Arable.	703	·203	Wood.
674	·084	House and garden.	704	7·849	Arable, &c.
675	45·606	River Don (part of).			
676	4·780	Rough pasture, slope, arable, &c.		11329·511	
677	18·381	Arable.			
678	17·998	Arable.			

RECAPITULATION.

11222·817	Land.
55·911	Public roads.
50·783	Water.
11329·511	Total area of the Parish of Tullynessle and Forbes, in the County of Aberdeen.

# INDEX TO PLACES

IN THE

## PARISH OF TULLYNESSLE AND FORBES.

### COUNTY OF ABERDEEN.

Name of Place.	No. of Sheet.		Descriptive Remarks.
	6-inch scale.	25·344-inch scale.	
Auldtown - - -	LII.	8	A residence.
Ardlair Wood - - -	"	16	
Black Hillock - - -	"	3	
Broadbog - - -	"	4	A crofter's residence.
Boghead - - -	"	"	A crofter's residence.
Braecroft - - -	"	"	A crofter's residence.
Burnsido - - -	"	6	A residence.
Bogieshalloch - - -	"	7	A farmsteading.
Bogend - - -	"	8	A farmsteading.
Bogside - - -	"	"	A dwelling house.
Backhill - - -	"	"	A farmsteading.
Black Hill - - -	"	10	
Burnside - - -	"	11	A dwelling house.
Backsido - - -	"	"	A residence.
Blueley - - -	"	"	A dwelling house.
Blaikie Village - - -	"	12	
Black Bridge - - -	"	"	
Boghead - - -	"	14	A crofter's residence.
Bogbraidy - - -	"	"	A farmsteading.
Burnside - - -	"	"	A crofter's residence.
Balfour Wood - - -	"	"	
Balquharn - - -	"	15	A farmsteading.
Broombrae - - -	"	"	Cottage residences.
Bithnie - - -	LXII.	1	A farmsteading.
Bridge of Lead - - -	"	3	Two crofters' residences.
Bridge of Alford - - -	"	"	
Bridge of Lead - - -	"	"	
Clystie Bogs - - -	LII.	2	
Coldwells - - -	"	4	Two crofters' residences.
Cot Craigs - - -	"	6	
Correen Quarry - - -	"	"	
Correen Hills - - -	"	2, 6	
Cot Grains - - -	"	6	Swampy ground.
Cot Faulds - - -	"	"	Arable ground.
Cot-town - - -	"	8	A farmsteading.
Craighill - - -	"	"	A farmsteading.
Craig Hill - - -	"	"	
Corrie Cairn - - -	"	11	
Church - - -	"	"	

Name of Place.	No. of Sheet.		Descriptive Remarks.
	6-inch scale.	25·344-inch scale.	
Cullybline - - -	LII.	11	A farmsteading.
Cairneosh - - -	"	12	A farmsteading.
Culhay Hill - - -	"	14	
Cranniecat Hill - - -	"	15	
Culhay - - -	"	"	A farmsteading.
Cranndail How - - -	"	"	Arable ground.
Crookmore - - -	"	16	A farmsteading.
Coillebharr Hill - - -	LXII.	1	
Contlaeh Well - - -	"	"	
Den of Drumgowan - - -	LII.	4	
Drumbarton Hill - - -	"	6	
Dubston - - -	"	11	A farmsteading.
Drumbriek Hill - - -	"	15	
Druidsfield - - -	"	16	A dwelling house.
Drumfletiek - - -	"	"	A dwelling house.
Dughallsburn - - -	LXII.	1	A residencee.
Essie Well - - -	LII.	6	
Erd Houses - - -	"	"	Eight large eircular holes.
Ford of Logie - - -	"	5	
Fouehie Shank - - -	"	10	
Floors of Culhay - - -	"	"	
Forbes Chureh (in ruins)	LXII.	2	
Forbes Arms Hotel - - -	"	3	
Gallow Top - - -	LII.	"	A hill feature.
Gleneonrea - - -	"	7	A residencee.
Greenhill - - -	"	8	A farmsteading.
Gray's Croft - - -	"	"	A farmsteading.
Graystone - - -	"	12	A farmsteading.
Gallowseroft - - -	"	15	Two residencees.
Gallowsford - - -	"	"	A farmsteading.
Gallows How - - -	"	"	
Gallows Hill - - -	"	"	
Gatherdam - - -	"	16	A farmsteading.
Hillbrae - - -	"	3	A erofter's residencee.
Hilleroft - - -	"	4	A erofter's residencee.
Hilloek of Terpersie - - -	"	6	A farmsteading.
Holms Hill - - -	"	7	
Hillfaulds - - -	"	"	A farmsteading.
Hilloeks - - -	"	11	Two dwelling houses.
Hole of Haughton - - -	LXII.	4	
Knock Saul - - -	LII.	"	A hill feature.
Knowhead - - -	"	15	A residencee.
Kirkton - - -	LXII.	2	A farmsteading.
Lunehart - - -	LII.	3	A erofter's residencee.
Little John's Length - - -	"	4	A hollow.
Lethenty - - -	"	8	A farmsteading.
Lethenty Hill - - -	"	"	
Lord Arthur's Cairn - - -	"	9	A hill feature.
Little Wood - - -	"	13	
Littlewood Park - - -	"	"	A mansion.

Name of Place.	No. of Sheet.		Descriptive Remarks.
	6-inch scale.	25·344-inch scale.	
Long Gutter - - -	LII.	10	Marshy ground.
Little Balquharn - - -	"	16	A residence.
Moss of Terpersie - - -	"	2	
Mairlenden Strath - - -	"	"	
Monach - - -	"	3	A hill.
Millburn - - -	"	4	A crofter's residence.
Monach Cottage - - -	"	7	
Millhockie Hill - - -	"	11	
Muckleton - - -	"	8	A farmsteading.
Manabattock - - -	"	10	A farmsteading.
Manabattock Hill - - -	"	"	
Mavisbank - - -	"	11	Three residences.
Manse - - -	"	"	
Millhockie - - -	"	"	Two residences.
Mountgarrie - - -	"	16	A village.
Mountgarrie Mill (corn) - - -	"	"	
Millhill - - -	"	"	A farmsteading.
Mausoleum - - -	"	"	
Newtown - - -	"	8	A farmsteading.
Newton - - -	"	15	A farmsteading.
Northbank - - -	"	"	A farmsteading.
Nether Balfour - - -	LXI.	2	A farmsteading.
Old Strathlunach - - -	LII.	14	A farmsteading.
Piper's Croft - - -	"	11	A crofter's residence.
Parkhead - - -	"	12	A crofter's residence.
Post Office - - -	LXII.	3	
Round How - - -	LII.	7	A ravine.
Round Moss - - -	"	"	
Roadside - - -	"	11	A farmsteading.
Redhouse - - -	"	12	A farmsteading.
Roadside - - -	"	"	A dwelling house, &c.
River Don - - -	LXII.	3	
Riding Stone - - -	"	2	
Suie Cairn - - -	LII.	3	
Suie Hill - - -	"	"	
Suie Burn - - -	"	7	
Suie Road - - -	"	11	
Swinton Hill - - -	"	"	
School - - -	"	"	
St. John's Well - - -	"	"	
Strathlunach - - -	"	"	A farmsteading.
Strathlunach Wood - - -	"	"	
Scotsmill - - -	"	15	A farmsteading.
School (Girls) - - -	"	"	
Sylavethy Quarry - - -	"	"	
Sylavethy - - -	"	16	A farmsteading.
St. John's Close - - -	"	"	Arable land.
Thief's Well - - -	"	6	
Thief's Slack - - -	"	"	A ravine.
Terpersie Castle - - -	"	11	

Name of Place.	No. of Sheet.		Descriptive Remarks.
	6-inch scale.	25·344-inch scale.	
Tullynessle - - -	LII.	11	A hamlet.
Tulloch - - -	"	14	A farmsteading.
The Moat - - -	LXII.	4	A portion of the River Don.
Temple Glen - - -	LII.	16	A marshy hollow.
Temple Close - - -	"	"	
Upper Balfour - - -	"	14	A farm house.
Upper Balfour - - -	"	"	A farmsteading.
Wilson's Moss - - -	"	3	
Wardhead - - -	"	8	A farmsteading.
Wardend - - -	"	"	A farmsteading.
Warrackston - - -	"	11	A farmsteading.
White Stone - - -	"	"	
Whiteside - - -	"	12	A farmsteading.
Woodend - - -	"	15	A residence.
Whitehouse - - -	"	16	A farmsteading.
Woollen Mill - - -	"	"	
Woodhead - - -	"	"	Residences.
Waterside - - -	LXII.	3	A hamlet.
Whitefield - - -	"	"	Two crofters' residences.
Whitehaugh - - -	LIII.	13	A mansion.





LONDON :  
Printed by GEORGE E. EYRE and WILLIAM SPOTTISWOODE,  
Printers to the Queen's most Excellent Majesty.  
For Her Majesty's Stationery Office.



ORDNANCE SURVEY OF SCOTLAND.

---

BOOK OF REFERENCE TO THE PLAN

OF THE

PARISH OF TURRIF,

IN THE

COUNTY OF ABERDEEN,

CONTAINING 18488·664 ACRES.

---

MAJOR-GENERAL SIR HENRY JAMES, R.E., F.R.S., F.G.S., &c.,  
SUPERINTENDENT OF THE SURVEY.



LONDON:

PRINTED BY GEORGE E. EYRE AND WILLIAM SPOTTISWOODE,  
PRINTERS TO THE QUEEN'S MOST EXCELLENT MAJESTY,  
FOR HER MAJESTY'S STATIONERY OFFICE.

---

1871.

*Price Three Shillings.*

[7142.-50.-5/71.]

h on the  
roximately  
; equal to

a of each

is Book.

ced are in-

s—31·4.

sheet con-  
re a double  
ing to the

the Scales

..... **W**

..... **T**

..... **T**

**Saxon**

*Subsequent*

ials :—

..... *C.F.*

..... *T.C.*

..... *C.W.*

..... *Def.*

..... *T.S.*

to show the

ORDNANCE SURVEY OF SCOTLAND  
PARISH OF TURRIFF  
ABERDEENSHIRE  
INDEX TO THE SHEETS

*Published on the Scale of  $\frac{1}{2500}$  or 25·344 Inches to a Mile*

Scale of this Index One Inch to a Mile

## EXPLANATORY REMARKS.

The scale of the Parish Plans is the 1-2500th of the actual length on the ground, and is equal to 25·344 inches to a mile, which is very approximately equal to one square inch to one acre, the square of 1·0018 inch being equal to one acre.

The length of each sheet is 1½ miles, and the width 1 mile, the area of each sheet is therefore 960 acres.

Each enclosure has a reference number to the area which is given in this Book.

The Braces (*f*) on the plans are to indicate that the spaces so braeed are included under the same reference number.

The Altitudes in feet above the Mean Level of the Sea are written thus—31·4.

The Scale of the Plans of the County is 6 inches to a mile, and each sheet contains the same area as 16 sheets of the Parish Plans. There is therefore a double reference number to each sheet, as VI. 9., the Roman Numerals referring to the County Plans, the Arabic Figures to the Parish Plans.

The following are the characters employed on the Ordnance Plans on the Scales of 1-2500, and 6 inches to a mile:—

County Names .....	<b>C</b>	Hundreds or Wards .....	<b>W</b>
Parishes .....	<b>P</b>	Townships .....	<b>T</b>
Extra Parochial .....	<b>E</b>	Division of Townships .....	<b>T</b>
Antiquities .....		<div style="display: flex; align-items: center;"> <div style="font-size: 3em; margin-right: 5px;">{</div> <div> <p style="margin: 0;">ROMAN</p> <p style="margin: 0;"><i>Druidical or Saxon</i></p> <p style="margin: 0;"><i>Norman or Subsequent</i></p> </div> </div>	

The descriptions of the boundaries are shown by the following initials:—

Centre of Stream .....	<i>C.S.</i>		Centre of Fence .....	<i>C.F.</i>
Centre of Road .....	<i>C.R.</i>		Top of Cop .....	<i>T.C.</i>
Side of Stream or Drain ...	<i>S.S.</i> or <i>S.D.</i>		Centre of Wall .....	<i>C.W.</i>
Root of Hedge .....	<i>R.H.</i>		Defaced .....	<i>Def.</i>
Face of Wall .....	<i>F.W.</i>		Track of Stream .....	<i>T.S.</i>
Undefined .....				<i>Und.</i>

Where a change occurs in the boundaries, the symbol [o—o] is used to show the part at which the change takes place.

N.B.—To convert Decimal Fractions of an Acre into Roods and Perches, multiply the decimal first by 4 and then by 40, preserving the same number of decimals in the product.

Examples—	Acres. 633·357	Acres. 527·013
	4	4
	1·428	·052
	40	40
A. R. P.	17·120	2·080
633 1 17		

## TABLE

FOR CONVERTING DECIMAL PARTS OF AN ACRE INTO ROODS AND PERCHES.

Perch.	0 Rood.	1 Rood.	2 Roods.	3 Roods.	Perch.	0 Rood.	1 Rood.	2 Roods.	3 Roods.
0	·000	·250	·500	·750	21	·131	·381	·631	·881
1	·006	·256	·506	·756	22	·137	·387	·637	·887
2	·012	·262	·512	·762	23	·144	·394	·644	·894
3	·019	·269	·519	·769	24	·150	·400	·650	·900
4	·025	·275	·525	·775	25	·156	·406	·656	·906
5	·031	·281	·531	·781	26	·162	·412	·662	·912
6	·037	·287	·537	·787	27	·169	·419	·669	·919
7	·044	·294	·544	·794	28	·175	·425	·675	·925
8	·050	·300	·550	·800	29	·181	·431	·681	·931
9	·056	·306	·556	·806	30	·187	·437	·687	·937
10	·062	·312	·562	·812	31	·194	·444	·694	·944
11	·069	·319	·569	·819	32	·200	·450	·700	·950
12	·075	·325	·575	·825	33	·206	·456	·706	·956
13	·081	·331	·581	·831	34	·212	·462	·712	·962
14	·087	·337	·587	·837	35	·219	·469	·719	·969
15	·094	·344	·594	·844	36	·225	·475	·725	·975
16	·100	·350	·600	·850	37	·231	·481	·731	·981
17	·106	·356	·606	·856	38	·237	·487	·737	·987
18	·112	·362	·612	·862	39	·244	·494	·744	·994
19	·119	·369	·619	·869	40	·250	·500	·750	1·000
20	·125	·375	·625	·875					

# PARISH OF TURRIFF,

IN THE

## COUNTY OF ABERDEEN—(EASTERN DIVISION).

No. on Plan.	Area in Acres.	Remarks.	No. on Plan.	Area in Acres.	Remarks.
1	·104	Arable.	36	55·138	Arable, marsh, &c.
2	·109	Arable.	37	34·028	Arable, houses, &c.
3	·597	Arable.	37a	13·756	Arable, &c.
4	·633	Arable.	38	22·727	Arable, &c.
5	·157	Arable.	39	4·397	Public road.
6	10·826	Arable and roads.	40	1·416	Farmsteading.
7	12·989	Arable and roads.	41	1·482	Arable.
8	3·577	Railway.	42	·252	Water.
9	1·133	Arable.	43	·274	Rough pasture, &c.
10	1·934	Arable.	44	11·947	Arable.
11	·172	House and garden.	45	·200	Houses, garden, &c.
12	1·805	Rough pasture, &c.	46	8·632	Arable.
13	11·223	Arable.	47	23·936	Arable.
14	·912	Farmsteading.	48	10·966	Arable.
15	·212	Mill dam.	49	·342	Rough pasture, &c.
16	6·892	Arable, &c.	50	11·649	Arable, &c.
17	·885	Pasture.	51	3·336	Arable, &c.
18	9·662	Arable.	52	1·005	Private road.
19	10·873	Arable.	53	18·114	Arable, &c.
20	10·978	Arable.	54	1·547	Farmsteading.
21	·940	Farmsteading.	55	23·116	Arable, &c.
22	1·446	Arable.	56	·196	House and garden.
23	1·317	Arable, house, &c.	57	21·300	Arable, &c.
24	6·784	Arable, rough pasture, and road.	58	3·916	Arable, &c.
25	1·337	Rough pasture, furze, &c.	59	1·102	Arable, &c.
26	·777	Pasture.	60	1·068	Houses, garden, &c.
27	·650	Houses, garden, &c.	61	1·212	Arable.
28	·800	Rough pasture, &c.	62	·171	Rough pasture.
29	·450	Water.	63	9·836	Arable.
30	10·863	Arable.	64	22·043	Arable.
31	·598	Rough pasture.	65	15·978	Arable.
32	6·723	Arable.	66	14·940	Arable.
33	2·482	Marsh.	67	·205	Houses and yards.
34	24·747	Arable, &c.	68	·404	Garden.
34a	·208	Rough pasture, shed, and garden.	69	5·088	Arable.
35	15·821	Wood.	70	·623	Private road.
			71	3·066	Arable, &c.
			72	2·271	Arable.
			73	1·812	Arable, &c.

## PARISH OF TURRIFF.

No. on Plan.	Area in Acres.	Remarks.	No. on Plan.	Area in Acres.	Remarks.
74	·261	Mill dam.	124	·423	House, garden, &c.
75	2·100	Pasture, &c.	125	7·530	Arable, &c.
76	11·188	Arable and stream.	126	6·217	Arable, &c.
77	4·284	Arable, &c.	126a	·371	Rough pasture.
78	10·572	Arable, &c.	127	11·957	Arable, house, garden, &c.
79	·239	Arable.	128	18·991	Arable and roads.
80	14·088	Arable.	129	·429	Houses, garden, &c.
81	23·808	Arable.	130	·523	Houses, garden, &c.
82	2·028	Pasture, &c.	131	24·251	Arable, roads, &c.
83	2·468	Pasture, &c.	132	·371	Farmsteading, &c.
84	18·408	Wood, &c.	133	2·168	Arable and road.
85	22·762	Arable.	134	4·128	Arable.
86	2·552	Farmsteading, gardens, &c.	135	3·327	Arable and road.
87	·200	Rough pasture.	136	1·903	Arable.
88	·139	Water.	137	·587	Arable.
89	·294	Private road.	138	·682	Houses, garden, &c.
90	29·717	Arable, &c.	139	·746	Pasture.
91	16·040	Arable and road.	140	·549	Mill dam.
92	16·248	Arable.	141	·473	Furze, &c.
93	32·075	Arable.	142	2·093	Arable, shed, and garden.
94	11·893	Arable.	143	1·175	Wood.
95	12·701	Arable.	144	·210	Houses, garden, &c.
96	·788	Furze, &c.	145	4·746	Arable.
97	·354	Pasture and stream.	146	5·659	Arable.
98	9·975	Arable, &c.	147	37·436	Arable and road.
99	13·044	Arable.	148	·914	Furze, &c.
100	3·936	Public road.	149	5·358	Arable, road, &c.
101	·519	Private road.	150	2·280	Arable, &c.
102	13·434	Arable and stream.	151	·569	Farmsteading, &c.
103	1·701	Arable, houses, garden, &c.	152	5·803	Arable.
104	5·157	Arable.	153	·981	Rough pasture, &c.
105	·840	Rough pasture & stream.	154	·352	Rough pasture.
106	1·663	Rough pasture, &c.	155	7·309	Furze, &c.
107	11·799	Arable.	156	58·881	Arable.
108	17·308	Arable, &c.	157	33·987	Arable and road.
109	5·252	Arable.	158	15·614	Arable.
110	·200	Arable.	159	26·970	Arable.
111	5·825	Arable.	160	5·744	Arable.
112	9·063	Arable.	161	·868	Marsh.
113	26·572	Arable and road.	162	7·973	Railway.
114	·773	Stackyard, &c.	163	18·196	Arable.
115	1·116	Farmsteading, &c.	164	26·380	Arable.
116	2·457	Rough pasture, &c.	165	21·203	Arable.
117	9·421	Arable.	166	19·787	Arable.
118	·241	Mill dam.	167	11·760	Arable.
119	21·884	Arable, &c.	168	·389	Public road.
120	15·565	Arable and road.	169	6·885	Arable, &c.
121	14·815	Arable.	170	6·530	Arable, &c.
122	14·965	Arable and road.	171	7·220	Arable and stream.
123	14·309	Arable and road.	172	5·955	Arable.



PARISH OF TURRIFF.

3

No. on Plan.	Area in Acres.	Remarks.	No. on Plan.	Area in Acres.	Remarks.
173	·199	Rough pasture.	220	35·594	Arable.
174	·880	Farmsteading, &c.	220a	9·966	Arable, &c.
175	·675	Arable.	221	·176	Mill dam.
176	14·380	Arable and rough pasture.	222	·175	Garden, &c.
			223	·879	Pasture.
177	·161	Rough pasture.	224	1·092	Farmsteading, &c.
178	11·954	Arable.	225	7·833	Arable.
179	11·915	Arable.	226	22·122	Arable.
180	·135	Rough pasture.	226a	1·906	Arable, gardens, &c.
181	·220	Mill dam.	227	6·562	Arable, garden, &c.
182	·317	Rough pasture.	227a	2·074	Arable, garden, &c.
183	1·409	Arable.	228	8·231	Wood.
184	1·896	Wood.	229	·498	Rough pasture.
185	23·323	Arable.	230	·440	Arable.
186	11·446	Arable.	231	16·330	Public road.
187	10·967	Arable.	232	3·292	Arable.
188	2·224	Farmsteading, garden, &c.	233	3·272	Arable.
			234	3·233	Arable.
189	·177	Mill dam.	235	·093	House and garden.
190	·703	Pasture.	236	5·655	Wood.
191	13·471	Arable.	237	·273	Rough pasture.
192	·368	Rough pasture.	238	·208	House, garden, &c.
193	·741	Wood.	239	6·067	Arable and road.
194	92·352	Wood.	240	1·384	Arable, house, garden, &c.
195	72·345	Arable.			
196	·375	Houses, &c.	241	3·153	Arable and roads.
197	3·467	Public road.	242	1·442	Arable and rough pasture.
198	·145	House and garden.			
199	·387	Pasture.	243	35·752	Arable, road, &c.
200	·123	Mill dam.	244	·227	House, garden, &c.
201	32·645	Arable.	245	10·088	Arable and roads.
202	1·212	Marsh.	245a	4·101	Arable, house, &c.
203	46·465	Arable.	246	8·836	Arable, house, garden, &c.
204	57·556	Arable, streams, &c.			
205	1·284	Farmsteading.	247	19·562	Arable.
206	4·945	Arable, &c.	248	·816	Public road.
207	·273	Stackyard.	249	·297	House, garden, &c.
208	6·480	Arable, &c.	250	22·541	Arable and road.
209	9·145	Arable, &c.	251	12·304	Wood.
210	·277	House, gardens, &c.	252	2·239	Public road.
211	22·626	Arable.	253	6·628	Wood.
211a	4·860	Arable.	254	15·591	Wood.
212	4·615	Arable.	255	·197	House, garden, &c.
212a	3·452	Arable.	256	9·355	Arable.
213	22·706	Arable.	257	10·391	Arable, &c.
214	·162	Rough pasture.	258	6·675	Arable and road.
215	·229	Mill dam.	258a	1·495	Arable.
216	13·838	Arable.	259	3·238	Wood.
217	·833	Farmsteading, &c.	260	1·914	Arable.
218	15·057	Arable.	261	7·405	Wood.
219	2·293	Pasture.	262	3·815	Arable.
219a	·313	House, garden, &c.	263	4·444	Arable.

## PARISH OF TURRIFF.

No. on Plan.	Area in Acres.	Remarks.	No. on Plan.	Area in Acres.	Remarks.
264	2·543	Arable and rough pasture.	303	·153	Pasture.
265	2·630	Arable.	304	13·133	Arable.
266	·489	Houses, garden, &c.	305	12·622	Arable and road.
267	2·602	Rough pasture.	306	19·272	Arable and road.
268	·302	Houses, garden, &c.	307	61·031	Arable.
269	·442	Houses, &c.	308	3·539	Marsh.
270	38·594	Arable.	309	·502	Arable.
271	28·244	Arable.	310	12·802	Arable and roads.
272	11·560	Arable, houses, &c.	311	51·471	Arable and road.
272a	11·530	Arable, house, &c.	312	21·750	Arable.
273	3·578	Wood.	313	21·223	Arable.
274	8·771	Arable.	314	35·026	Arable and roads.
275	17·003	Arable.	315	17·885	Arable.
276	16·544	Arable.	316	23·726	Arable.
277	14·085	Arable.	317	19·833	Arable, marsh, &c.
278	·476	Mill dam.	318	27·736	Arable, &c.
279	4·771	Arable.	319	27·478	Arable.
280	·294	Houses, garden, &c.	320	32·288	Arable.
281	1·610	Arable.	321	17·182	Arable.
281a	1·920	Arable.	322	2·344	Rough pasture.
282	·293	Pasture.	323	·436	Farmsteading, &c.
283	5·919	Public road.	324	1·974	Arable, &c.
284	2·378	Arable.	325	6·221	Rough pasture.
284a	1·641	Arable, house, garden, &c.	326	1·122	Arable.
285	38·720	Arable.	327	·649	Stackyard.
286	·321	Mill dam.	328	2·205	Farmsteading, &c.
287	·478	Marsh.	329	1·776	Arable.
288	·264	Rough pasture.	330	·212	Mill dam.
289	·545	Pasture and road.	331	16·757	Arable.
289a	5·596	Arable and road.	332	30·519	Arable.
290	14·944	Arable and road.	333	·817	Private road.
290a	7·487	Arable.	334	·170	House, garden, &c.
291	17·257	Arable.	335	2·393	Furze and trees.
292	18·527	Arable, road, &c.	336	6·204	Arable and road.
293	15·713	Arable.	337	7·548	Arable, road, &c.
293a	2·653	Arable.	338	2·088	Marsh.
294	13·400	Arable and road.	339	·091	Garden.
294a	1·770	Arable.	340	11·387	Arable.
295	7·300	Arable, houses, garden, &c.	341	9·024	Arable.
295a	1·157	Arable, house, &c.	342	15·739	Arable.
296	20·506	Arable and rough pasture.	343	16·812	Arable, roads, &c.
297	2·535	Farmsteading, garden, &c.	344	·345	Houses, garden, &c.
298	·271	Mill dam.	345	2·251	Rough pasture & roads.
299	11·121	Arable, road, &c.	346	9·903	Arable and roads.
300	1·132	Farmsteading, &c.	347	·242	Rough pasture, &c.
301	·250	Marsh.	348	2·703	Arable and rough pasture.
302	·204	Mill dam.	349	3·556	Arable.
			350	·238	Houses, garden, &c.
			351	1·551	Arable and road.
			352	·204	House, rough pasture, &c.

PARISH OF TURRIFF.

No. on Plan.	Area in Acres.	Remarks.	No. on Plan.	Area in Acres.	Remarks.
353	25·786	Arable and road.	399	1·157	Arable, &c.
354	·537	House, rough pasture, &c.	400	2·825	Arable, &c.
			401	9·137	Arable.
355	1·808	Arable and road.	402	2·739	Houses, garden, &c.
356	1·710	Arable.	403	·200	Mill dam.
357	4·000	Rough pasture.	404	1·585	Rough pasture, &c.
358	2·731	Arable and road.	405	1·718	Arable and roads.
359	·398	House, garden, &c.	406	1·322	Wood.
360	5·202	Arable and rough pasture.	407	·350	House, garden, &c.
			408	6·099	Wood.
362	9·090	Arable and road.	409	8·796	Arable.
363	111·147	Rough pasture, roads, &c.	410	4·226	Wood.
			411	1·731	Wood.
364	5·094	River Deveron.	412	40·874	Arable.
365	1·561	Rough pasture.	413	1·479	Farmsteading, &c.
366	22·412	Arable.	414	·518	Stackyard.
367	·540	Private road.	415	·368	Mill dam.
368	23·400	Arable.	416	·556	Marsh.
369	·982	Rough pasture.	417	12·306	Arable.
370	1·181	Rough pasture.	418	2·119	Public road.
371	23·410	Arable.	419	49·335	Arable.
372	1·051	Farmsteading, &c.	420	43·276	Arable.
373	·078	Mill dam.	421	16·610	Arable and road.
374	·780	Arable and trees.	422	·479	Marsh.
375	·588	Garden, &c.	423	1·084	Rough pasture, furze, &c.
376	11·816	Arable, road, &c.			
377	·402	House, yards, &c.	424	·765	Marsh.
378	1·746	Wood.	425	4·494	Furze, &c.
379	15·850	Arable.	426	1·198	Marsh.
380	8·722	Arable.	427	13·549	Arable.
381	·140	Mill dam.	427a	1·956	Rough pasture.
382	3·447	Arable and road.	428	20·682	Arable, road, &c.
383	·209	Rough pasture & trees.	429	38·513	Arable.
384	1·441	Wood.	430	25·244	Arable.
385	1·724	Wood.	431	25·629	Arable.
386	5·530	Public road.	432	17·816	Arable.
387	28·908	Arable, houses, &c.	433	19·408	Arable.
388	·975	Wood.	434	17·325	Arable.
389	16·488	Arable.	434a	17·399	Arable, &c.
390	1·916	Wood.	435	1·313	Farmsteading, &c.
391	1·441	Arable and rough pasture.	436	·280	Rough pasture.
			437	·320	Rough pasture.
392	3·782	River Deveron.	438	3·347	Arable.
393	1·428	Pasture, &c.	439	1·458	Rough pasture.
394	1·250	Pasture, &c.	440	2·525	Arable.
395	·376	House, garden, &c.	441	1·036	Rough pasture, &c.
396	1·570	Arable and rough pasture.	442	15·040	Arable.
			443	3·905	Arable, road, &c.
397	1·350	Rough pasture and furze.	444	2·212	Arable, &c.
			445	11·215	Arable, houses, &c.
398	11·931	Arable and rough pasture.	446	6·181	Public road.
			447	44·102	Arable, roads, &c.

No. on Plan.	Area in Acres.	Remarks.	No. on Plan.	Area in Acres.	Remarks.
448	22·737	Wood.	494	1·506	Farmsteading, garden, &c.
448a	·160	House and garden.	495	2·034	Arable and stream.
449	2·300	Wood.	496	3·258	Arable and stream.
450	4·193	Rough pasture.	497	1·078	Arable.
451	90·338	Arable, roads, &c.	498	10·162	Wood and furze.
451a	6·150	Arable and road.	499	·425	Furze and trees.
452	1·374	Farmsteading, &c.	500	12·155	Arable.
453	·143	Mill dam.	501	22·094	Arable.
454	22·442	Arable, roads, &c.	502	11·702	Arable and stream.
455	15·669	Arable.	503	12·933	Arable and stream.
456	37·089	Arable.	504	10·467	Arable.
457	·139	Mill dam.	505	10·330	Arable.
458	1·492	Farmsteading, garden, &c.	506	10·655	Arable.
459	9·460	Arable.	507	4·679	Wood.
460	2·783	Arable, &c.	508	·523	Houses, garden, &c.
461	20·326	Arable, &c.	509	3·155	Arable.
462	12·210	Arable and road.	510	1·562	Arable.
463	20·890	Arable and road.	511	8·054	Arable.
464	11·775	Arable.	512	38·546	Arable, houses, garden, &c.
465	14·251	Arable.	512a	2·172	Arable and road.
466	3·762	Arable.	513	18·031	Arable.
467	11·258	Arable.	514	20·147	Arable.
468	10·673	Arable.	515	25·926	Arable, house, &c.
469	6·330	Arable and stream.	516	·287	Rough pasture.
470	5·450	Arable.	517	·451	Furze.
471	4·223	Arable and streams.	517a	·112	Pasture.
472	5·267	Arable.	518	14·830	Wood.
473	5·142	Arable and stream.	519	2·600	Wood.
474	1·800	Arable, stream, and road.	520	2·807	Wood.
475	2·190	Arable.	521	3·666	Public road.
476	1·979	Arable.	522	19·190	Wood.
477	2·796	Public road.	523	16·327	Arable.
478	7·258	Arable.	524	22·381	Arable and road.
479	9·206	Arable and road.	525	25·203	Arable, roads, &c.
480	2·037	Arable.	526	1·637	Rough pasture, &c.
481	·946	Houses, garden, &c.	527	2·838	Houses, gardens, &c.
482	3·280	Arable and road.	528	17·111	Arable.
483	3·080	Arable.	529	18·518	Arable.
484	23·417	Arable, houses, gardens, &c.	530	1·352	Rough pasture, &c.
485	8·469	Arable.	531	19·281	Arable.
486	20·171	Arable, stream, and road.	532	·819	Houses, garden, &c.
487	15·776	Arable.	533	18·148	Wood.
488	13·079	Arable.	534	13·945	Arable and road.
489	·665	Private road.	535	17·955	Arable.
490	14·738	Arable.	536	11·095	Arable and road.
491	8·606	Arable.	537	40·015	Arable, roads, &c.
492	10·188	Arable.	538	·911	Farmsteading, &c.
493	8·234	Arable and mill dam.	539	16·522	Arable.
			540	·197	Houses, garden, &c.
			541	·739	Houses, garden, &c.

PARISH OF TURRIFF.

No. on Plan.	Area in Acres.	Remarks.	No. on Plan.	Area in Acres.	Remarks.
542	·749	Wood, houses, &c.	587	14·220	Arable, road, &c.
543	1·359	Wood, &c.	588	·138	Mill dam.
544	8·937	Public road.	589	1·372	Farmsteading, garden, &c.
545	·409	Houses, garden, &c.	590	21·218	Arable, road, &c.
546	17·670	Arable and streams.	591	19·223	Arable and road.
547	11·105	Arable, road, &c.	592	7·332	Arable, road, &c.
548	·519	Houses, garden, &c.	593	2·043	Arable, &c.
549	10·267	Arable.	594	·148	House, gardens, &c.
550	28·605	Arable.	595	1·508	Arable.
551	30·242	Arable, &c.	596	1·333	Arable.
552	20·319	Arable, furze, &c.	597	3·428	Rough pasture.
553	16·961	Arable and roads.	598	4·761	Pasture, trees, &c.
554	22·164	Arable and road.	599	6·957	Arable and trees.
555	27·007	Arable and road.	600	1·600	Rough pasture.
556	48·013	Wood.	601	8·022	Pasture.
557	41·416	Arable, road, &c.	602	1·170	Pasture and trees.
558	14·058	Arable.	603	12·063	Arable.
559	1·411	Furze, &c.	604	2·325	Pasture, furze, and trees.
560	4·331	Arable.	605	17·452	Arable.
561	·559	Mill dam.	606	1·398	Pasture and trees.
562	3·763	Farmsteading, gardens, &c.	607	·644	Garden, &c.
563	35·291	Arable and road.	608	15·161	House and ornamental ground.
564	·176	Mill dam.	609	·283	Pasture.
565	3·524	Arable, &c.	610	6·629	Pasture and trees.
566	2·146	Arable, house, garden, &c.	611	·087	Rough pasture (island, part of).
567	7·298	Arable.	612	33·114	River Deveron (part of).
568	12·552	Arable.	613	·915	Rough pasture.
569	15·514	Arable.	614	1·464	Arable.
570	34·079	Arable, roads, &c.	615	5·049	Pasture, trees, &c.
571	9·360	Furze, trees, &c.	616	7·571	Pasture, &c.
572	18·774	Arable and roads.	617	16·912	Arable.
573	5·796	Furze, &c.	618	2·825	Arable.
574	40·244	Arable.	619	2·275	Rough pasture, &c.
575	18·679	Arable, &c.	620	1·846	Farmsteading, garden, &c.
576	14·532	Arable, &c.	621	·604	Stackyard, &c.
577	17·431	Arable, &c.	622	3·793	Arable.
578	51·973	Arable and roads.	623	·118	Houses and garden.
579	22·667	Arable.	624	12·659	Arable.
580	1·021	Farmsteading, garden, &c.	625	15·601	Arable.
581	·383	Marsh and rough pasture.	626	·409	Pasture, &c.
582	6·031	Arable and road.	627	1·929	Rough pasture, &c.
583	26·838	Arable, rough pasture, &c.	628	16·151	Pasture.
584	13·474	Arable, rough pasture, &c.	629	13·648	Arable, rough pasture, &c.
585	16·627	Arable, rough pasture, &c.	630	4·245	Arable.
586	14·374	Arable, furze, &c.	631	7·805	Pasture and trees.

## PARISH OF TURRIFF.

No. on Plan.	Area in Acres.	Remarks.	No. on Plan.	Area in Acres.	Remarks.
632	·606	Rough pasture (island, part of).	677	2·124	Arable.
633	14·826	Ornamental ground, house, &c.	678	1·818	Water.
634	4·622	Arable.	679	1·303	Rough pasture.
635	·372	Wood.	680	6·749	Arable.
636	12·157	Arable.	681	·981	Rough pasture & trees.
637	6·271	Arable and trees.	682	3·190	Rough pasture.
638	2·234	Houses, yards, &c.	683	1·091	Pasture and trees.
639	1·789	Garden and trees.	684	14·538	Arable.
640	8·793	Pasture.	685	1·229	Arable.
641	6·520	Arable and trees.	686	·888	Wood.
642	12·653	Arable and trees.	687	7·682	Arable.
643	13·717	Arable.	688	9·527	Arable.
644	15·876	Wood.	689	2·609	Arable.
645	7·316	Arable and trees.	690	2·813	Arable.
646	7·606	Pasture.	691	5·135	Arable.
647	24·459	Arable, &c.	692	5·446	Arable.
648	2·097	Houses, garden, &c.	693	1·526	Arable.
649	1·355	Arable.	694	1·393	Arable.
650	·567	Wood.	695	1·352	Arable.
651	6·488	Wood.	696	1·369	Arable.
652	45·080	Arable.	697	1·301	Arable.
653	1·480	Rough pasture and trees.	698	1·245	Arable.
654	3·198	Arable, rough pasture, and trees.	699	1·302	Arable.
655	10·380	Arable.	700	1·339	Arable.
655a	·106	Garden, &c.	701	2·553	Arable.
656	1·467	Rough pasture.	702	6·672	Arable.
657	1·464	Rough pasture, &c.	703	5·475	Arable.
658	4·834	River Deveron (part of).	704	·251	Gardens.
659	7·896	Arable.	705	1·919	Arable.
660	5·895	Arable.	706	1·363	Houses, garden, &c.
661	23·626	Arable.	707	·242	Stream.
662	4·750	Arable.	708	·400	Arable, &c.
663	1·655	Wood, &c.	709	·786	Rough pasture.
664	·343	Public road.	710	·070	Rough pasture (island).
665	·238	Wood.	711	·199	Rough pasture, &c.
666	·327	Public road.	712	·670	Arable and furze.
667	1·869	Arable.	713	5·226	Pasture.
668	1·681	Arable.	714	3·596	Pasture.
669	1·374	Arable.	715	1·011	Pasture and trees.
670	1·475	Arable.	716	17·524	Arable.
671	1·444	Arable.	717	1·662	Houses, gardens, &c.
672	1·704	Arable.	718	·099	Mill dam.
673	3·646	Arable.	719	·351	Garden.
674	7·361	Arable, rough pasture, &c.	720	6·917	Arable.
675	428	Private road.	721	·672	Furze, trees, &c.
676	·440	Rough pasture.	722	1·298	Pasture, &c.
			723	·420	Pasture and trees.
			724	34·362	Railway.
			725	·400	Pasture.
			726	·617	Pasture.
			727	1·666	Arable.

PARISH OF TURRIFF.

No. on Plan.	Area in Acres.	Remarks.	No. on Plan.	Area in Acres.	Remarks.
728	.718	Houses, &c.	778	1.638	Rough pasture, &c.
729	5.065	Arable.	779	18.885	Pasture.
730	1.337	Public road.	780	.308	Rough pasture, &c.
731	2.802	Arable.	781	1.356	Arable.
732	3.887	Arable.	782	2.831	Arable.
733	1.313	Arable.	783	.627	Arable.
734	2.607	Arable.	784	8.226	Arable, &c.
735	2.557	Arable.	785	1.055	Pasture and trees.
736	2.622	Arable.	786	1.276	Pasture and trees.
737	7.702	Arable.	787	1.473	Arable.
738	12.421	Arable.	788	2.079	Pasture and trees.
739	3.359	Arable.	789	2.974	Pasture and trees.
740	.883	Pasture.	790	6.363	Arable.
741	1.373	Rough pasture, trees, &c.	791	1.078	Houses, garden, &c.
742	.239	Houses, garden, &c.	792	17.223	Arable.
743	.147	Arable.	793	.789	Wood.
744	.497	Arable and trees.	794	9.059	Arable and roads.
745	.279	Arable and trees.	795	7.354	Arable.
746	.307	Arable and trees.	796	.664	Arable and road.
747	3.793	Pasture.	797	1.391	Arable.
748	4.354	Pasture, furze, &c.	798	2.608	Arable.
749	3.014	Pasture, &c.	799	2.727	Arable and roads.
750	4.815	Arable.	800	1.298	Arable and road.
751	.138	Pasture and trees.	801	2.622	Arable and road.
752	.247	Marsh.	802	2.631	Arable and road.
753	1.237	Pasture.	803	1.302	Arable and road.
754	.112	House, garden, &c.	804	4.080	Arable and road.
755	.903	Houses, gardens, &c.	805	1.297	Arable and road.
756	3.548	Pasture.	806	2.570	Arable and road.
757	1.706	Water.	807	2.633	Arable and road.
758	12.482	Pasture and stream.	808	2.442	Arable and road.
759	1.081	Arable.	809	3.319	Arable and road.
760	2.123	Arable.	810	6.942	Arable and roads.
761	2.631	Arable and road.	811	2.608	Arable.
762	.771	Arable.	812	5.399	Arable, &c.
763	.676	Arable.	813	3.228	Arable.
764	3.268	Arable.	814	1.786	Arable.
765	.545	Arable.	815	3.573	Arable, road, &c.
766	1.518	Pasture, trees, &c.	816	3.666	Arable and road.
767	3.352	Pasture.	817	1.800	Arable and road.
768	1.554	Public road.	818	1.873	Arable and road.
769	.411	Pasture, trees, &c.	819	2.092	Arable and roads.
770	3.685	Arable.	820	6.544	Arable, houses, gar- dens, &c.
771	.635	Pasture, trees, &c.	821	2.441	Arable and road.
772	5.210	Pasture.	822	.906	Public road.
773	.298	Rough pasture, &c.	823	2.678	Arable.
774	.271	Rough pasture.	824	3.109	Arable.
775	3.793	Marsh, rough pasture, &c.	825	3.185	Arable.
776	1.597	Rough pasture.	826	3.285	Arable.
777	1.723	Water.	827	1.552	Public road.
			828	.412	Furze.

No. on Plan.	Area in Acres.	Remarks.	No. on Plan.	Area in Acres.	Remarks.
829	1·387	Arable and sheds.	875	·968	Arable.
830	8·573	Arable, houses, gardens, &c.	876	2·451	Arable.
831	3·069	Arable.	877	3·262	Arable.
832	3·057	Arable.	878	4·082	Arable and road.
833	1·348	Arable.	879	6·354	Arable and roads.
834	·822	Private road.	880	4·564	Arable.
835	1·355	Arable.	881	2·058	Arable.
836	1·940	Arable.	882	4·226	Arable.
837	3·333	Arable, road, &c.	883	9·261	Arable, houses, gardens, &c.
837a	·389	House, rough pasture, garden, &c.	884	2·100	Arable.
838	2·537	Arable.	885	2·087	Arable.
839	4·041	Arable.	886	2·146	Arable and road.
840	2·111	Arable.	887	2·563	Arable.
841	2·156	Arable.	888	2·777	Arable.
842	1·328	Arable, houses, garden, &c.	889	2·402	Arable.
843	5·738	Arable, houses, garden, &c.	890	1·236	Wood.
844	1·096	Arable.	891	4·126	Arable.
845	·956	Furze.	892	1·883	Wood.
846	8·364	Pasture, sheds, &c.	893	·906	Houses, garden, &c.
847	2·546	Arable.	894	16·122	Wood.
848	4·331	Arable.	895	20·170	Arable.
849	2·855	Arable.	896	21·371	Arable.
850	1·773	Wood.	897	2·784	Farmsteading, gardens, &c.
851	1·875	Arable.	898	2·756	Arable.
852	2·377	Arable.	899	7·935	Arable and road.
853	2·653	Arable.	900	2·512	Arable.
854	2·629	Arable.	901	3·027	Arable.
855	5·142	Arable.	902	14·249	Arable and stream.
856	·370	Pond.	903	12·175	Arable and road.
857	2·503	Arable.	904	1·817	Houses, rough pasture, gardens, &c.
858	2·862	House, sheds, &c.	905	2·928	Arable.
859	·377	Private road.	906	5·149	Arable.
860	2·158	Arable.	907	2·557	Arable.
861	7·650	Arable.	908	2·105	Arable and road.
862	3·559	Arable and road.	909	2·693	Arable.
863	·999	Wood.	910	1·632	Private road.
864	·487	Rough pasture, &c.	911	2·467	Arable.
865	2·537	Arable.	912	2·621	Arable.
866	9·377	Arable and road.	913	2·581	Arable.
867	3·257	Arable and road.	914	2·463	Arable.
868	2·512	Arable.	915	3·888	Arable, rough pasture, &c.
869	2·422	Arable.	916	1·200	Arable.
870	2·523	Arable.	917	2·733	Arable.
871	8·053	Arable and road.	918	1·315	Arable.
872	3·361	Arable, house, garden, &c.	919	2·215	Arable.
873	6·801	Arable.	920	2·116	Arable, roads, &c.
874	3·102	Arable, houses, &c.	921	10·161	Arable, rough pasture, &c.



PARISH OF TURRIFF.

No. on Plan.	Area in Acres.	Remarks.	No. on Plan.	Area in Acres.	Remarks.
922	7.308	Arable.	962	18.740	Arable.
923	.685	Arable, house, garden, &c.	963	.102	Mill dam.
924	2.516	Arable.	964	21.427	Arable.
925	2.288	Arable.	965	.500	House, garden, &c.
926	1.047	Arable and rough pasture.	966	38.279	Arable, rough pasture, &c.
927	1.318	Arable and rough pasture.	967	11.679	Arable.
928	2.731	Arable.	968	.199	Pond.
929	2.627	Arable.	969	.347	Rough pasture.
930	1.319	Arable and rough pasture.	970	20.690	Wood.
931	1.361	Arable and rough pasture.	971	11.311	Arable.
932	2.539	Arable.	972	2.391	Gardens, &c.
933	2.540	Arable.	973	1.068	Wood.
934	2.611	Arable.	974	2.016	Farmsteading, &c.
935	1.459	Arable, &c.	975	.453	Stackyard.
936	1.582	Arable, &c.	976	15.930	Arable.
937	2.547	Arable.	977	4.518	Wood.
938	3.360	Arable, &c.	978	12.409	Arable.
939	3.941	Arable, &c.	979	10.817	Arable, furze, &c.
940	10.513	Arable.	980	16.504	Wood.
941	2.666	Arable, house, garden, &c.	981	9.134	Arable.
942	22.903	Arable, &c.	982	8.458	Arable and road.
943	5.397	Arable.	983	46.282	Arable, houses, garden, &c.
944	6.035	Arable and road.	984	2.857	Arable and road.
945	3.762	Arable, houses, garden, &c.	985	.253	Rough pasture, &c.
946	116.238	Wood.	986	.679	Houses, garden, &c.
947	5.595	Arable and road.	987	1.592	Arable and roads.
948	5.162	Arable, houses, &c.	988	1.820	Arable, house, garden, &c.
949	1.308	Arable.	989	.254	Wood.
950	43.134	Wood.	990	.483	Arable.
951	1.232	Rough pasture, &c.	991	3.050	Arable.
952	17.674	Arable, marsh, &c.	992	.977	Houses, garden, &c.
953	24.383	Arable.	993	7.993	Arable.
954	12.930	Arable and rough pasture.	994	10.572	Arable and furze.
955	8.809	Arable, houses, garden, &c.	995	11.572	Arable.
956	12.599	Arable, rough pasture, &c.	996	3.317	Public road.
957	16.007	Arable, rough pasture, &c.	997	.740	Wood.
958	1.086	Houses, garden, &c.	998	11.398	Arable and road.
959	17.274	Arable.	999	6.003	Pasture, trees, &c.
960	7.699	Arable, houses, garden, &c.	1000	6.256	Wood.
961	6.445	Public road.	1001	.537	Rough pasture and trees.
			1002	.779	Garden, &c.
			1003	11.215	Ornamental ground, house, &c.
			1004	6.070	Arable.
			1005	.702	Wood.
			1006	18.147	Arable, &c.
			1007	.800	Rough pasture & trees.
			1008	.557	House, pasture, &c.

## PARISH OF TURRIFF.

No. on Plan.	Area in Acres.	Remarks.	No. on Plan.	Area in Acres.	Remarks.
1009	6·923	Arable, &c.	1058	1·292	Pasture, trees, &c.
1010	·967	Wood (island).	1059	4·829	Arable, &c.
1011	6·562	Water.	1060	11·767	Arable and trees.
1012	1·133	Wood.	1061	2·826	Rough pasture.
1013	·740	Pasture and trees.	1062	11·155	Arable.
1014	3·444	Pasture and trees.	1063	89·249	Wood.
1016	1·228	Arable.	1064	1·005	Arable and trees.
1017	·382	Wood.	1065	·767	Gardens.
1018	54·535	Rough pasture, &c.	1066	15·196	Pasture, &c.
1019	·301	Wood.	1067	·242	Wood.
1020	·389	Private road.	1068	·863	Pasture and trees.
1021	4·610	Arable, stream, &c.	1069	1·371	Houses, gardens, &c.
1022	·613	Arable, stream, &c.	1070	·707	Arable, trees, &c.
1023	·796	Wood.	1071	21·893	Arable.
1024	11·078	Arable.	1072	1·877	Farmsteading, &c.
1025	·607	Wood.	1073	·226	Mill dam.
1026	3·706	Rough pasture, &c.	1074	·249	Mill dam.
1027	2·083	Public road.	1075	39·020	Arable.
1028	30·923	Arable.	1076	40·421	Arable.
1029	·993	Public road.	1077	41·477	Arable.
1030	363·206	Wood.	1078	·723	Wood.
1031	40·699	Rough pasture.	1079	·592	Wood.
1032	5·894	Arable.	1080	20·307	Arable.
1033	6·181	Arable.	1081	1·207	Wood.
1034	·678	Arable.	1082	30·626	Arable.
1035	16·955	Arable.	1083	37·475	Arable.
1036	17·341	Arable.	1084	·170	House, garden, &c.
1037	16·642	Arable.	1085	3·153	Public road.
1038	16·605	Arable.	1086	37·505	Arable.
1039	19·266	Arable and road.	1087	·202	House, garden, &c.
1040	21·669	Arable and road.	1088	15·263	Arable.
1041	75·337	Arable.	1089	24·666	Arable and road.
1042	2·540	Public road.	1089a	·090	Wood.
1043	2·486	Arable.	1090	·090	Wood.
1044	4·535	Rough pasture, &c.	1091	·090	Wood.
1045	1·459	Farmsteading, garden, &c.	1092	32·461	Arable, &c.
1046	·148	Mill dam.	1093	8·801	Arable, trees, &c.
1047	·153	Rough pasture.	1094	20·614	Arable, trees, &c.
1048	29·724	Arable.	1095	22·999	Arable, trees, &c.
1049	8·083	Arable and rough pasture.	1096	16·533	Arable, &c.
1050	13·543	Arable.	1097	·727	Private road.
1051	16·882	Arable and rough pasture.	1098	5·220	Arable, &c.
1052	·311	Shingle.	1099	·239	Houses, garden, &c.
1053	1·511	Rough pasture.	1100	4·494	Arable.
1054	3·619	Arable.	1101	·179	Houses, garden, &c.
1055	2·461	Pasture and trees.	1102	12·693	Arable.
1056	1·887	Pasture and trees.	1103	20·931	Wood.
1057	4·091	House, offices, and ornamental ground.	1104	22·467	Arable and trees.
			1105	1·011	Wood.
			1106	·489	Wood.
			1107	·119	Mill dam.
			1108	·334	Stackyard.

No. on Plan.	Area in Acres.	Remarks.	No. on Plan.	Area in Acres.	Remarks.
1109	1·093	Farmsteading.	1154	·968	Houses, gardens, &c.
1110	·253	Garden.	1155	23·435	Arable and road.
1111	·404	Private road.	1156	4·504	Marsh, rough pasture, &c.
1112	8·611	Arable.	1157	3·483	Marsh, rough pasture, &c.
1113	·171	Houses, garden, &c.	1158	·306	Mill dam.
1114	·700	Wood.	1159	4·114	Arable, &c.
1115	·271	Houses, garden, &c.	1160	·663	Farmsteading, garden, &c.
1116	16·165	Arable and trees.	1161	20·068	Arable, &c.
1117	22·007	Arable.	1162	2·842	Wood.
1118	20·974	Arable, &c.	1163	·576	Arable.
1119	18·692	Arable.	1164	1·450	Arable and road.
1120	·190	Houses, gardens, &c.	1165	·282	House, garden, &c.
1120a	·117	Wood.	1166	5·510	Arable.
1121	3·517	Arable, &c.	1167	1·350	Wood.
1122	8·603	Arable.	1168	2·743	Arable.
1123	48·130	Wood.	1169	3·117	Marsh.
1124	7·433	Arable.	1170	·777	Furze, &c.
1125	6·183	Arable, rough pasture, &c.	1171	29·012	Arable, roads, &c.
1126	7·093	Arable.	1172	21·396	Arable.
1127	8·690	Arable.	1173	49·892	Arable, roads, &c.
1128	·589	Wood.	1174	14·310	Arable.
1129	1·157	Marsh, rough pasture, &c.	1175	13·724	Arable.
1130	·411	Wood.	1176	1·719	Farmsteading, &c.
1131	21·221	Arable and roads.	1177	11·854	Arable.
1132	48·369	Arable.	1178	12·623	Arable.
1133	·207	Mill dam.	1179	1·426	Private road.
1134	·421	Arable.	1180	·907	Wood, &c.
1135	15·605	Arable.	1181	14·003	Arable, &c.
1136	15·840	Arable.	1182	20·470	Arable, &c.
1137	15·298	Arable.	1183	3·671	Wood.
1138	17·850	Arable.	1184	·353	Farmsteading, &c.
1139	2·566	Rough pasture, &c.	1185	36·152	Arable.
1140	21·946	Arable.	1186	7·711	Wood.
1141	·282	Mill dam.	1187	17·583	Arable, &c.
1142	·981	Rough pasture, gardens, &c.	1188	18·634	Arable, &c.
1143	4·071	Rough pasture, &c.	1189	10·905	Arable.
1144	1·190	Houses, gardens, &c.	1190	81·281	Arable, house, gardens, &c.
1145	1·524	Houses, gardens, &c.	1191	1·182	Farmsteading, garden, &c.
1146	15·038	Public road.	1192	19·496	Arable.
1147	5·781	Arable.	1193	7·221	Wood.
1148	2·536	Rough pasture, trees, &c.	1194	·195	Houses, garden, &c.
1148a	·361	Furze, &c.	1195	4·677	Arable.
1149	10·978	Arable and road.	1196	1·261	Rough pasture and marsh.
1150	·936	Wood.	1197	44·449	Arable, road, &c.
1151	19·579	Arable and road.	1198	·715	Houses, garden, &c.
1152	13·785	Arable.	1199	31·639	Arable, &c.
1153	1·690	Farmsteading, garden, &c.			

No. on Plan.	Area in Acres.	Remarks.	No. on Plan.	Area in Acres.	Remarks.
1200	75·220	Arable and road.	1245	2·467	Wood.
1201	2·153	Wood.	1246	21·229	Arable and road.
1202	13·143	Arable.	1247	10·660	Arable, road, &c.
1203	4·840	Wood.	1248	·547	Stackyard, &c.
1204	·451	House, garden, &c.	1249	·984	Houses, garden, &c.
1205	13·636	Arable.	1250	1·201	Pasture.
1206	12·603	Arable.	1251	9·643	Arable.
1207	10·455	Arable.	1252	22·473	Arable, &c.
1208	4·679	Wood.	1253	19·683	Arable, &c.
1209	12·132	Arable.	1254	4·749	Arable.
1210	47·153	Arable, furze, &c.	1255	·317	House, garden, &c.
1211	12·346	Arable.	1256	·257	House, garden, &c.
1212	30·866	Arable and road.	1257	1·365	Pasture, house, &c.
1213	15·645	Arable and road.	1258	·454	Pasture.
1214	5·841	Arable, &c.	1259	·226	Houses, gardens, &c.
1215	5·853	Arable and road.	1260	3·132	Rough pasture.
1216	6·119	Arable, &c.	1261	·428	Pasture.
1217	6·041	Arable, rough pasture, &c.	1262	6·444	Arable.
1218	6·326	Arable.	1263	·178	House, gardens, &c.
1218a	1·405	Houses, gardens, &c.	1264	21·935	Arable.
1219	6·819	Arable.	1265	26·272	Arable, &c.
1219a	·326	House, garden, &c.	1266	·060	Arable, &c.
1220	·690	Houses, garden, &c.	1267	16·148	Arable.
1221	48·619	Arable and road.	1268	20·414	Arable.
1222	·401	Furze, &c.	1269	7·395	Arable.
1223	7·679	Public road.	1270	5·506	Wood.
1224	21·411	Arable and road.	1271	14·869	Arable.
1225	8·854	Arable.	1272	42·912	Wood.
1226	·327	Furze, &c.	1273	24·319	Arable, rough pasture, &c.
1227	24·080	Arable, houses, gardens, &c.	1274	·089	Mill dam.
1228	5·979	Arable and road.	1275	4·207	Arable.
1228a	·386	Houses, gardens, &c.	1276	4·260	Arable, trees, &c.
1229	8·945	Arable.	1277	·158	Mill dam.
1229a	·241	Furze.	1278	2·571	Houses, garden, &c.
1230	14·282	Arable, rough pasture, &c.	1279	3·015	Arable, &c.
1231	12·535	Arable and stream.	1280	4·472	Arable, &c.
1232	51·094	Arable, road, &c.	1281	4·215	Arable, &c.
1233	1·203	Houses, garden, &c.	1282	1·582	Farmsteading, garden, &c.
1234	·424	Arable.	1283	4·977	Arable.
1235	·217	Pasture and trees.	1284	17·558	Arable, &c.
1236	3·675	Arable, sheds, &c.	1285	20·579	Arable and road.
1237	1·236	Arable, trees, &c.	1286	24·317	Arable.
1238	11·780	Arable.	1287	23·127	Arable.
1239	·597	Arable.	1288	24·977	Wood.
1240	·193	House, garden, &c.	1289	4·504	Arable.
1241	·193	House, garden, &c.	1290	1·660	Wood.
1242	18·128	Arable, &c.	1291	1·879	Wood.
1243	20·596	Arable.	1292	1·836	Pasture.
1244	23·087	Wood.	1293	·765	Rough pasture.
			1294	·550	Arable.

No. on Plan.	Area in Acres.	Remarks.	No. on Plan.	Area in Acres.	Remarks.
1295	2·830	Rough pasture, &c.	1344	13·504	Arable, road, &c.
1296	·357	Marsh.	1345	6·570	Arable.
1297	1·916	Pasture.	1346	1·935	Rough pasture.
1298	1·629	Water.	1347	26·888	Arable.
1299	·803	Rough pasture.	1348	1·378	Public road.
1300	11·157	Arable, &c.	1349	8·200	Arable and road.
1301	3·894	Arable and roads.	1350	·647	Rough pasture, &c.
1302	·299	House, garden, &c.	1351	·512	Rough pasture.
1303	·613	Pasture.	1352	8·115	Arable.
1304	1·712	Houses, garden, &c.	1353	36·487	Arable.
1305	12·876	Arable, &c.	1354	·362	Rough pasture.
1306	1·509	Rough pasture.	1355	·617	Rough pasture, &c.
1307	19·017	Arable.	1356	·675	Houses, gardens, &c.
1308	26·752	Arable, &c.	1357	2·299	Houses, garden, &c.
1309	4·137	Wood.	1358	·914	Arable.
1310	21·082	Arable.	1359	5·530	Arable.
1311	34·287	Arable.	1360	36·357	Arable, road, &c.
1312	3·451	Wood.	1361	3·005	Public road.
1313	·386	Rough pasture, &c.	1362	14·416	Arable.
1314	·367	Marsh.	1363	·769	Rough pasture.
1315	7·520	Arable.	1364	19·014	Arable, stream, &c.
1316	·997	Rough pasture.	1365	·963	Rough pasture.
1317	9·167	Arable and marsh.	1366	·659	Rough pasture.
1318	4·529	Arable.	1367	5·687	Arable.
1319	35·459	Arable.	1368	1·895	Rough pasture.
1320	1·393	Pond.	1369	19·291	Arable.
1321	3·937	Arable.	1370	·660	Private road.
1322	1·610	Arable.	1371	65·514	Arable.
1323	2·158	Public road.	1372	·725	Rough pasture.
1324	7·768	Arable.	1373	17·739	Arable, roads, &c.
1325	14·009	Arable and road.	1374	·258	Houses, gardens, &c.
1326	2·038	Pasture and trees.	1375	9·231	Arable, rough pasture, &c.
1327	13·672	Arable.			
1328	·373	Rough pasture.	1376	7·639	Arable.
1329	61·942	Arable, &c.	1377	·416	Houses, rough pasture, gardens, &c.
1330	2·584	Rough pasture.			
1331	2·865	Water.	1378	15·548	Arable and road.
1332	1·544	Rough pasture.	1379	2·177	Arable, road, &c.
1333	16·936	Arable.	1380	10·852	Arable.
1334	·755	Wood.	1381	30·705	Arable.
1335	·783	Wood.	1382	·957	Rough pasture.
1326	·451	Rough pasture.	1383	·440	Rough pasture.
1337	2·827	Farmstead, garden, &c.	1384	1·694	Water.
			1385	·897	Arable, rough pasture, &c.
1338	20·086	Arable, stream, &c.			
1339	2·749	Arable, stream, &c.	1386	·640	Rough pasture.
1340	·347	Stackyard, house, and shed.	1387	6·211	Arable, trees, &c.
			1388	26·303	Arable.
1341	1·474	Farmstead, garden, &c.	1389	50·934	Arable, roads, &c.
			1390	1·843	Rough pasture and furze.
1342	9·740	Arable, road, &c.			
1343	28·245	Arable and stream.	1391	8·892	Arable.

No. on Plan.	Area in Acres.	Remarks.	No. on Plan.	Area in Acres.	Remarks.
1392	6·909	Arable.	1435	32·818	Arable.
1393	1·018	Rough pasture.	1436	·171	House, garden, &c.
1394	·141	Rough pasture.	1437	30·024	Arable, &c.
1395	8·332	Arable, rough pasture, &c.	1438	8·003	Arable, rough pasture, &c.
1396	·969	Houses, garden, &c.	1439	·317	Public road.
1397	·466	Arable.	1440	9·047	Arable, &c.
1398	·327	Rough pasture.	1441	·329	Public road.
1399	7·384	Arable, rough pasture, &c.	1442	1·756	Wood.
1400	6·989	Arable, &c.	1443	·205	Gravel pit, &c:
1401	3·239	Rough pasture.	1444	21·500	Arable.
1402	·245	Pasture.	1445	20·289	Arable and stream.
1403	·582	Houses, garden, &c.	1446	10·230	Arable and streams.
1404	21·387	Arable, &c.	1447	·320	Mill dam.
1405	25·536	Arable.	1448	2·205	Houses, garden, &c.
1406	1·255	Farmsteading, garden, &c.	1449	25·043	Arable.
1407	·627	Rough pasture.	1450	21·591	Arable.
1408	·642	Rough pasture.	1451	·185	Wood.
1409	3·159	Arable, &c.	1452	8·529	Arable.
1410	4·198	Arable.	1453	·474	House, garden, &c.
1411	5·589	Arable.	1454	21·932	Arable and roads.
1412	20·871	Arable, road, &c.	1455	9·446	Arable, houses, garden, &c.
1413	1·156	Rough pasture and furze.	1456	19·816	Wood.
1414	3·133	Arable.	1457	·376	Houses, garden, &c.
1415	·412	Rough pasture.	1458	23·817	Arable, rough pasture, &c.
1416	·199	House, garden, &c.	1459	·466	Rough pasture, furze, &c.
1417	·370	Rough pasture.	1460	61·942	Arable, &c.
1418	10·078	Arable and rough pasture.	1461	·467	Stackyard.
1419	3·236	Arable and rough pasture.	1462	·207	Mill dam.
1420	6·609	Arable, rough pasture, &c.	1463	·329	Rough pasture, &c.
1421	·650	Rough pasture.	1464	1·018	Houses, garden, &c.
1422	1·671	Water.	1465	18·583	Arable, &c.
1423	10·021	Arable, rough pasture, &c.	1466	·100	House and garden.
1424	·941	Pasture.	1467	30·529	Arable, road, &c.
1425	·384	House, garden, &c.	1468	20·953	Arable.
1426	1·042	Arable.	1469	·906	Pasture and trees.
1427	·288	Rough pasture.	1470	129·309	Arable, roads, &c.
1428	7·906	Arable, rough pasture, &c.	1471	86·116	Wood.
1429	·048	Mill dam (part of).	1472	3·463	Rough pasture.
1430	2·574	Arable.	1473	62·373	Arable.
1431	1·222	Private road.	1474	19·945	Arable.
1432	1·931	Arable.	1475	·449	Private road.
1433	·333	Wood, &c.	1476	21·812	Arable, &c.
1434	19·345	Arable.	1477	24·414	Arable, &c.
			1478	22·973	Arable.
			1479	·842	Arable.
			1480	·115	Mill dam.
			1481	·177	Mill dam.
			1482	19·404	Arable.

PARISH OF TURRIFF.

No. on Plan.	Area in Acres.	Remarks.	No. on Plan.	Area in Acres.	Remarks.
1483	.115	Rough pasture, mill dam, &c.	1528	3.036	Rough pasture.
1484	26.036	Arable.	1529	14.678	Arable, rough pasture, &c.
1485	66.043	Arable, &c.	1530	14.644	Arable.
1486	.567	Houses, gardens, &c.	1531	.256	Mill dam.
1487	.474	Houses, garden, &c.	1532	12.216	Arable, rough pasture, &c.
1488	8.967	Arable and road.	1533	29.500	Arable and road.
1489	38.359	Arable.	1534	6.970	Rough pasture, furze, &c.
1490	11.432	Furze.	1535	5.052	Rough pasture.
1491	.864	Furze and trees.	1536	19.072	Arable, road, &c.
1492	19.071	Arable.	1537	1.166	Houses, gardens, &c.
1493	.310	Houses, garden, &c.	1538	15.423	Arable, road, &c.
1494	2.197	Wood.	1539	2.408	Arable.
1495	19.594	Arable, road, &c.	1540	10.260	Loch.
1496	1.229	Rough pasture and road.	1541	.489	Rough pasture.
1497	35.683	Arable.	1542	.303	Rough pasture, &c.
1498	.315	Rough pasture and trees.	1543	2.888	Arable.
1499	31.447	Arable, roads, &c.	1544	1.587	Houses, garden, &c.
1500	1.590	Arable, road, &c.	1545	15.632	Arable.
1501	.138	Garden.	1546	.346	Houses, gardens, &c.
1502	.989	Houses, rough pasture, &c.	1547	1.372	Arable.
1503	2.437	Arable and rough pasture.	1548	.175	Stackyard, house, &c.
1504	1.113	Houses, garden, &c.	1549	28.562	Arable.
1505	.370	Arable and road.	1550	.302	Arable.
1506	21.767	Arable and road.	1551	1.412	Furze, &c.
1507	26.703	Arable and road.	1552	20.938	Wood.
1508	.138	House and garden.	1553	10.004	Arable.
1509	10.711	Arable.	1553a	.230	Furze.
1510	21.477	Arable.	1554	10.801	Arable, &c.
1511	3.180	Rough pasture.	1555	14.587	Arable, &c.
1512	.911	Pasture.	1556	31.133	Arable and furze.
1513	1.427	Houses, garden, &c.	1557	1.782	Wood.
1514	.297	Mill dam.	1558	.407	Rough pasture.
1515	2.399	Arable.	1559	4.338	Arable.
1516	.123	Mill dam.	1560	.556	Houses, garden, &c.
1517	1.021	Arable, house, garden, &c.	1561	2.683	Arable.
1518	66.090	Arable, roads, &c.	1562	8.382	Arable.
1519	20.955	Arable.	1563	.430	Marsh.
1520	32.998	Arable and roads.	1564	.385	Stackyard.
1521	.402	Houses, garden, &c.	1565	1.103	Houses, gardens, &c.
1522	7.430	Arable and road.	1566	2.238	Furze, trees, &c.
1523	21.782	Arable and road.	1567	.400	Arable.
1524	36.816	Arable.	1568	.372	Rough pasture and furze.
1525	17.948	Arable.	1569	2.999	Arable, furze, &c.
1526	18.163	Arable, rough pasture, &c.	1570	1.525	Arable.
1527	.522	Arable.	1571	22.581	Arable and road.
			1572	3.707	Arable.
			1573	.549	Houses, garden, &c.
			1574	1.433	Rough pasture.

No. on Plan.	Area in Acres.	Remarks.	No. on Plan.	Area in Acres.	Remarks.
1575	1.044	Arable.	1625	.217	Houses, garden, &c.
1576	.345	Arable.	1626	.943	Arable.
1577	13.279	Wood.	1627	5.920	Arable, road, &c.
1578	18.554	Arable.	1628	18.186	Arable and shed.
1579	.549	Furze.	1629	8.458	Arable and road.
1580	4.402	Arable and trees.	1630	15.665	Arable.
1581	3.123	Arable and trees.	1631	8.754	Arable and road.
1582	6.079	Arable, trees, &c.	1632	14.002	Arable, trees, &c.
1583	20.257	Arable.	1633	8.213	Arable.
1584	14.457	Arable.	1634	.986	Wood.
1585	8.217	Arable.	1635	.616	Rough pasture and trees.
1586	5.651	Arable.	1636	6.956	Arable.
1587	2.571	Public road.	1637	2.865	Arable.
1588	7.861	Arable.	1638	7.321	Arable and rough pasture.
1589	2.301	Wood.	1639	.920	Wood.
1590	.147	House, garden, &c.	1640	.635	Wood.
1591	.239	Houses, garden, &c.	1641	4.393	Arable and stream.
1592	12.151	Arable.	1642	5.009	Arable and stream.
1593	9.489	Arable, road, &c.	1643	5.020	Arable and stream.
1594	.136	Mill dam.	1644	13.197	Arable and rough pasture.
1595	1.282	Houses, garden, &c.	1645	3.839	Wood.
1596	5.270	Arable.	1646	.297	Private road.
1597	4.349	Arable.	1647	2.219	Pasture.
1598	18.267	Arable, &c.	1648	.211	Wood.
1599	3.664	Wood.	1649	.724	Private road.
1600	15.919	Arable.	1650	4.956	Arable and stream.
1601	9.515	Arable, &c.	1651	4.858	Arable and stream.
1602	15.720	Arable.	1652	8.006	Arable and trees.
1603	5.630	Arable, &c.	1653	.251	Stackyard.
1604	15.774	Arable.	1654	.664	Pasture and trees.
1605	.694	Wood.	1655	3.616	Houses, garden, &c.
1606	.764	Houses, wood, &c.	1656	1.989	Wood.
1607	1.666	Pasture, trees, &c.	1657	5.952	Arable and streams.
1608	2.601	Pasture and trees.	1658	4.676	Arable, rough pasture, &c.
1609	.529	Arable.	1659	.745	Marsh, rough pasture, &c.
1609a	.407	Garden, &c.	1660	7.346	Arable.
1610	2.678	Arable.	1661	.106	Mill dam.
1611	4.629	Arable.	1662	1.138	Houses, garden, &c.
1612	32.174	Arable.	1663	.575	Stackyard.
1613	1.907	Arable, trees, &c.	1664	20.600	Arable.
1614	.823	Rough pasture and trees.	1665	25.825	Arable.
1615	7.461	Wood.	1666	24.805	Arable.
1616	.348	Houses, garden, &c.	1667	20.174	Arable.
1617	.596	Pasture.	1668	.200	Rough pasture, &c.
1618	1.504	Arable.	1669	5.305	Arable, stream, and road.
1619	.598	Rough pasture.	1670	7.258	Wood.
1620	2.984	Wood.			
1621	15.141	Arable.			
1622	7.186	Arable.			
1623	1.339	Houses, garden, &c.			
1624	12.366	Arable.			



No. on Plan.	Area in Acres.	Remarks.	No. on Plan.	Area in Acres.	Remarks.
1671	13·240	Arable.	1719	16·681	Arable.
1672	13·260	Arable.	1720	4·894	Arable, road, &c.
1673	2·919	Wood.	1721	1·882	Houses, gardens, &c.
1674	1·676	Wood.	1722	30·094	Arable, road, &c.
1675	3·505	Wood.	1723	2·968	Wood.
1676	12·497	Arable.	1724	23·737	Arable and road.
1677	5·709	Wood.	1725	21·387	Public road.
1678	·602	Rough pasture.	1726	1·423	Arable.
1679	16·337	Arable, &c.	1727	·508	Arable.
1680	13·574	Arable.	1728	1·073	House, gardens, &c.
1681	10·646	Arable.	1729	2·230	Arable and road.
1682	3·841	Public road.	1730	1·882	Arable and road.
1683	12·344	Arable.	1731	·307	Stackyard.
1684	·381	Houses, garden, &c.	1732	·447	Rough pasture.
1685	·712	Farmsteading.	1733	·778	Wood.
1686	·715	Stackyard.	1734	·255	Wood.
1687	14·838	Arable.	1735	1·227	Pasture, &c.
1688	3·225	Arable, stream, &c.	1736	·483	Rough pasture and trees.
1689	·213	House, rough pasture, &c.	1737	·400	Rough pasture and furze.
1690	61·768	Arable, rough pasture, &c.	1738	·736	Rough pasture and trees.
1691	3·567	Public road.	1739	3·071	Arable and rough pasture.
1692	43·603	Arable, rough pasture, &c.	1740	7·356	Arable and rough pasture.
1693	·644	Wood.	1741	1·147	Pasture and trees.
1694	·670	Wood.	1742	·714	Rough pasture and trees.
1695	12·321	Arable, stream, &c.	1743	7·030	Arable.
1696	3·171	Arable, stream, &c.	1744	·698	Wood.
1697	6·519	Arable, stream, &c.	1745	·888	Arable.
1698	13·449	Arable.	1746	·247	Arable.
1699	13·868	Arable.	1747	10·208	Pasture.
1700	14·400	Arable.	1748	·249	Rough pasture, &c.
1701	·759	Private road.	1749	2·992	Railway.
1702	24·504	Arable.	1750	4·393	Wood.
1703	12·130	Arable.	1751	13·560	Arable, road, &c.
1704	23·517	Wood.	1752	1·119	Houses, garden, &c.
1705	1·245	Wood.	1753	16·171	Arable, rough pasture, &c.
1706	21·589	Arable.	1754	45·693	Wood, &c.
1707	·942	Arable.	1755	1·544	Pasture and trees.
1708	·681	Wood.	1756	1·947	Wood, &c.
1709	1·331	Houses, rough pasture, &c.	1757	4·875	Water.
1710	1·210	Houses, garden, &c.	1758	13·003	Wood.
1711	21·031	Arable, &c.	1759	13·262	Wood.
1712	7·111	Arable, &c.	1760	1·764	Wood.
1713	5·260	Arable, &c.	1761	12·089	Pasture and trees.
1714	1·073	Arable.	1762	56·849	Wood.
1715	1·138	Houses, gardens, &c.	1763	23·467	Pasture and trees.
1716	1·897	Arable, &c.			
1717	53·716	Arable, stream, &c.			
1718	9·069	Arable.			

No. on Plan.	Area in Acres.	Remarks.	No. on Plan.	Area in Acres.	Remarks.
1764	1·220	Pasture, trees, &c.	1814	·277	Houses, garden, &c.
1765	16·411	Pasture, trees, &c.	1815	6·729	Arable and roads.
1766	7·307	Pasture.	1816	·204	Houses, garden, &c.
1767	2·501	Wood.	1817	·922	Arable.
1768	13·550	Arable, rough pasture, &c.	1818	10·063	Pasture, road, &c.
1769	14·194	Arable.	1819	1·450	Wood.
1770	2·059	Wood.	1820	7·907	Arable, roads, &c.
1771	8·731	Pasture, &c.	1821	·210	Houses, garden, &c.
1772	7·085	Arable.	1822	8·222	Arable.
1773	·345	Rough pasture.	1823	2·547	Wood.
1774	·417	Wood.	1824	·460	Marsh.
1775	10·787	Pasture, trees, &c.	1825	9·457	Arable, roads, &c.
1776	·826	Private road.	1826	2·252	Garden.
1777	·397	Private road.	1827	·631	Wood.
1778	17·069	Pasture and trees.	1828	·180	Houses, garden, &c.
1779	2·153	Water.	1829	1·018	Arable.
1780	·379	Water.	1830	22·929	Arable, road, &c.
1781	·808	Water.	1831	3·479	Arable and roads.
1782	2·747	Wood.	1832	3·329	Wood.
1783	·247	Arable.	1833	4·389	Wood.
1784	8·168	Arable.	1834	1·963	Wood.
1785	1·641	Water.	1835	·388	Rough pasture, &c.
1786	·777	Water.	1836	23·161	Arable, rough pasture, &c.
1787	4·590	Pasture, trees, &c.	1837	1·190	Houses, gardens, &c.
1788	2·749	Wood, &c.	1838	17·056	Arable and rough pasture.
1789	·492	Pasture, house, &c.	1839	1·954	Marsh.
1790	·638	Water.	1840	·981	Marsh.
1791	·360	Pasture, trees, &c.	1841	·070	Water.
1792	9·114	Pasture and trees.	1842	12·624	Wood.
1793	·450	Wood.	1843	·850	Marsh.
1794	2·095	Pasture and stream.	1844	·108	House and garden.
1795	·676	Wood.	1845	5·721	Arable, road, &c.
1796	·207	Rough pasture.	1846	1·617	Rough pasture.
1797	3·785	Pasture, &c.	1847	16·590	Arable, rough pasture, &c.
1798	19·595	Arable, &c.	1848	·280	Marsh and rough pasture.
1799	·491	Rough pasture.	1849	2·792	Arable and road.
1800	·635	Wood.	1849a	1·108	Public road.
1801	·187	Rough pasture.	1850	·341	House, gardens, &c.
1802	·722	Stackyard.	1851	9·246	Arable, &c.
1803	2·239	Farmsteading, &c.	1852	10·984	Arable, &c.
1804	·892	Wood.	1853	11·079	Arable.
1805	1·477	Pasture, &c.	1854	8·826	Arable.
1806	11·704	Wood, &c.	1855	11·133	Arable, &c.
1807	·396	Wood.	1856	4·124	Rough pasture and furze.
1808	·570	Rough pasture, &c.	1857	51·769	Arable, road, &c.
1809	6·837	Arable.	1858	·417	Furze, &c.
1810	·268	Wood.	1859	29·145	Arable.
1811	·700	Wood.			
1812	·288	House, garden, &c.			
1813	·873	House, rough pasture, &c.			

No. on Plan.	Area in Acres.	Remarks.	No. on Plan.	Area in Acres.	Remarks.
1860	28·670	Arable.	1908	5·845	Arable.
1861	25·698	Arable.	1909	6·339	Arable.
1862	27·009	Arable, rough pas- ture, &c.	1910	6·338	Arable.
1863	17·831	Arable, rough pas- ture, &c.	1911	·449	Houses, garden, &c.
1864	18·281	Arable.	1912	·426	Marsh, &c.
1865	15·893	Arable.	1913	·263	Water.
1866	7·998	Arable, rough pas- ture, &c.	1914	3·920	Arable.
1867	6·626	Arable.	1915	2·527	Arable.
1868	2·090	Arable.	1916	1·619	Arable, &c.
1869	·048	Arable.	1917	·377	Arable.
1870	26·305	Arable.	1918	·561	Houses, garden, &c.
1871	·347	Private road.	1919	36·440	Arable.
1872	9·408	Arable, trees, &c.	1920	14·959	Arable and roads.
1873	1·406	Houses, gardens, &c.	1921	39·752	Arable and road.
1874	·121	Mill dam.	1922	19·353	Arable.
1875	·687	Arable.	1923	4·196	Furze, &c.
1876	·251	Pasture.	1924	·222	Furze.
1877	·165	Private road.	1925	31·957	Wood.
1878	·202	House, garden, &c.	1926	17·381	Arable.
1879	·963	Houses, garden, &c.	1927	24·785	Wood.
1880	·203	Water.	1928	22·879	Arable.
1881	4·799	Arable, road, &c.	1929	27·279	Arable.
1882	6·628	Arable.	1930	7·471	Arable.
1883	4·924	Arable.	1931	8·902	Arable.
1884	7·780	Arable.	1932	·418	Marsh.
1885	7·436	Arable, &c.	1933	3·766	Arable and road.
1886	24·713	Arable.	1934	·172	Marsh.
1887	1·081	Private road.	1935	24·697	Arable, &c.
1888	23·831	Arable.	1936	5·306	Arable, &c.
1889	·101	Rough pasture.	1937	26·912	Arable, &c.
1890	·280	Marsh, rough pas- ture, &c.	1938	2·516	Arable.
1891	·116	Rough pasture.	1939	1·930	Farmsteading, gar- den, &c.
1892	·458	Water.	1940	19·780	Arable, road, &c.
1893	3·673	Arable.	1941	18·222	Arable, &c.
1894	·765	Stackyard.	1942	34·123	Arable.
1895	18·782	Arable.	1943	33·061	Arable, &c.
1896	16·626	Arable.	1944	1·415	Farmsteading, gar- den, &c.
1897	1·522	Houses, garden, &c.	1945	·130	Garden.
1898	29·805	Arable, &c.	1946	·716	Marsh, rough pas- ture, &c.
1899	6·438	Arable.	1947	·996	Marsh.
1900	·497	Private road.	1948	1·803	Rough pasture, &c.
1901	18·121	Arable.	1949	9·910	Arable.
1902	9·590	Arable.	1950	·405	Furze, &c.
1903	23·983	Arable.	1951	·357	Furze, &c.
1904	2·601	Public road.	1952	4·528	Wood.
1905	28·670	Arable.	1953	4·270	Arable, roads, &c.
1906	7·071	Arable.	1954	2·152	Arable.
1907	18·524	Arable, &c.	1955	3·600	Arable and road.
			1956	1·125	Furze, &c.

No. on Plan.	Area in Acres.	Remarks.	No. on Plan.	Area in Acres.	Remarks.
1957	·319	Marsh.	2004	17·740	Arable, &c.
1958	·535	Furze.	2005	18·597	Arable and road.
1959	1·960	Marsh.	2006	27·154	Arable and road.
1960	·822	Furze.	2007	7·700	Arable and road.
1961	·733	Arable.	2008	1·267	Houses, gardens, &c.
1962	3·008	Arable, &c.	2009	·299	Rough pasture, &c.
1963	1·429	Wood.	2010	·558	Stackyard.
1964	5·010	Arable, &c.	2011	7·064	Arable, &c.
1965	3·273	Arable.	2012	4·041	Public road.
1966	3·225	Arable and road.	2013	13·292	Arable, rough pas- ture, &c.
1967	6·326	Arable.	2014	6·381	Arable.
1968	29·002	Arable.	2015	24·610	Arable and road.
1969	17·693	Arable and stream.	2016	21·362	Arable and stream.
1970	14·981	Arable.	2017	4·086	Arable, houses, gar- den, &c.
1971	21·500	Arable, furze, &c.	2018	9·736	Arable.
1972	6·138	Arable.	2019	1·558	Farmsteading, &c.
1973	·799	House, garden, &c.	2020	·460	House, garden, &c.
1974	8·578	Arable.	2021	5·766	Arable.
1975	13·896	Arable, houses, gar- den, &c.	2022	6·649	Arable, &c.
1976	5·594	Arable.	2023	·406	Arable, house, &c.
1977	·507	House, shed, &c.	2024	·717	Water.
1978	1·853	Arable.	2025	1·571	Arable, &c.
1979	·874	House, garden, &c.	2026	1·632	Houses, rough pas- ture, garden, &c.
1980	3·848	Arable, &c.	2027	18·280	Arable.
1981	·262	Houses, garden, &c.	2028	9·217	Arable.
1982	·775	Arable, houses, gar- den, &c.	2029	27·057	Arable, road, &c.
1983	6·743	Arable.	2030	24·406	Arable.
1984	26·069	Arable.	2031	16·641	Arable, &c.
1985	39·292	Arable.	2032	3·558	Arable, &c.
1986	4·349	Wood.	2033	3·699	Arable, &c.
1987	·883	Rough pasture.	2034	25·529	Arable.
1988	12·372	Arable.	2035	·458	Wood.
1989	21·910	Arable, &c.	2036	4·979	Arable.
1990	6·117	Arable, &c.	2037	4·966	Arable.
1991	3·660	Arable, &c.	2038	16·766	Arable.
1992	8·005	Arable, &c.	2039	16·656	Arable.
1993	7·110	Arable.	2040	15·734	Arable and road.
1994	7·266	Arable.	2041	1·622	Houses, garden, &c.
1995	20·456	Arable.	2042	·279	Public road.
1996	31·209	Arable.	2043	27·428	Arable.
1997	25·840	Arable.	2044	1·239	Arable.
1998	4·349	Arable, houses, gar- den, &c.	2045	·220	Houses, &c.
1999	38·659	Wood.	2046	·658	Arable.
2000	3·060	Wood.	2047	3·669	Arable.
2001	·909	Rough pasture.	2048	1·548	Arable.
2002	1·238	Rough pasture and trees.	2049	5·991	Arable.
2002a	·262	Wood.	2050	·123	House, garden, &c.
2003	10·043	Arable.	2051	3·224	Arable, &c.
			2052	1·238	Rough pasture, &c.

No. on Plan.	Area in Acres.	Remarks.	No. on Plan.	Area in Acres.	Remarks.
2053	21·222	Arable.	2104	2·121	Arable and rough pasture.
2054	1·960	Houses, garden, &c.	2105	2·188	Rough pasture, furze, &c.
2055	21·037	Arable, &c.	2106	21·047	Arable, &c.
2056	2·922	Rough pasture, &c.	2107	12·528	Wood.
2057	·837	Wood.	2108	·718	Rough pasture and furze.
2058	·482	Houses, gardens, &c.	2109	·411	Houses, gardens, &c.
2059	·188	Water.	2110	2·418	Arable, &c.
2060	2·055	Arable.	2111	·278	Rough pasture.
2061	22·837	Arable, &c.	2112	1·108	Arable.
2062	·279	Houses, garden, &c.	2113	·827	Arable.
2063	·871	Arable.	2114	4·978	Arable, &c.
2064	2·423	Arable.	2115	6·928	Arable.
2065	·819	Arable.	2116	9·617	Arable.
2066	1·658	Arable.	2117	17·160	Arable, &c.
2067	3·665	Arable.	2118	18·428	Arable.
2068	2·592	Arable.	2119	13·253	Arable.
2069	2·750	Arable.	2120	23·894	Arable.
2070	2·710	Arable, &c.	2121	·490	Rough pasture, &c.
2071	1·951	Arable, &c.	2122	·775	Wood.
2072	8·862	Railway.	2123	·829	Wood.
2073	3·431	Arable, &c.	2124	1·637	Arable, &c.
2074	3·259	Arable, &c.	2125	15·068	Arable.
2075	2·950	Arable.	2126	1·595	Public road.
2076	6·419	Arable.	2127	·331	Houses, gardens, &c.
2077	1·928	Arable.	2128	5·604	Arable and trees.
2078	3·896	Arable, &c.	2129	·206	Arable.
2079	3·751	Arable.	2130	·232	Rough pasture.
2080	7·737	Arable, rough pasture, &c.	2131	1·827	Houses, &c.
2081	7·297	Arable.	2132	1·234	Wood.
2082	·310	Rough pasture.	2133	·422	Garden.
2083	2·178	Arable.	2134	3·588	Pasture and trees.
2084	1·154	Rough pasture.	2135	·546	Garden.
2085	·868	Arable.	2136	1·355	Pasture.
2086	5·971	Arable, &c.	2137	·130	Wood.
2087	6·940	Arable, &c.	2138	1·375	Wood, &c.
2088	·416	Houses, gardens, &c.	2139	·490	Houses, gardens, &c.
2089	1·915	Public road.	2140	·211	Public road.
2090	28·033	Arable.	2141	7·075	Arable.
2091	2·141	Arable.	2142	·224	House, garden, &c.
2092	2·203	Houses, gardens, &c.	2143	·795	Arable.
2093	18·243	Arable, roads, &c.	2144	2·084	Arable.
2094	·158	Water.	2145	·068	Wood.
2095	7·854	Arable.	2146	3·484	Arable.
2096	6·780	Arable.	2147	·583	Public road.
2097	·549	Arable.	2148	·508	Wood.
2098	2·889	Arable, road, &c.	2149	15·201	Arable.
2099	7·400	Arable, &c.		65·119	Town.
2100	7·933	Arable, &c.			
2101	1·025	Wood.			
2102	2·290	Rough pasture.			
2103	·201	House, garden, &c.		18488·664	

RECAPITULATION.

Area in Acres.

18163·394	Land.
102·629	Water.
164·875	Public roads.
57·766	Railways.
<u>18488·664</u>	Total area of the Parish of Turriff, in the County of Aberdeen.

# INDEX TO PLACES

IN THE

## PARISH OF TURRIFF.

### COUNTY OF ABERDEEN.

Name of Place.	No. of Sheet.		Name of Place.	No. of Sheet.	
	6-inch scale.	25·344 in. scale.		6-inch scale.	25·344 in. scale.
Acrestripe - -	XIX.	11	Burnside - -	XI.	11
Ardin - -	"	3	Burnt Smithy -	"	10
Ardmiddle - -	"	1	Claymires - -	"	"
Ardmiddle House -	X.	16	Cleftbog - -	XIX.	9
Ashogle - -	XI.	15	Cotburn Cottage -	XI.	8
Backhill of Ard- middle - -	XVIII.	4	Cottages of Ard- middle - -	XVIII.	4
Backhill of Barn- yards - -	XI.	12	Craighill of Gask	XIX.	6
Backhill of Colp -	XIX.	3	Craigictocher -	"	"
Backhill of Cot- burn - -	XI.	4	Croft of Ashogle	XI.	5
Backhill of Gask -	XIX.	10	Croft of Barn- yards - -	"	"
Back Plaidy - -	XI.	6	Croft of Birken- hills - -	XIX.	11
Balmellie Crofts -	"	14	Croft of Broad- ford - -	"	"
Bannock Haugh -	"	13	Croft of Burnside	XI.	10
Barnyards - -	"	11	Croft of Colp -	"	15
Birkenhills - -	XIX.	"	Croft of Combs- burn - -	XIX.	1
Boggieshalloch -	"	2	Croft of Crossbrae	XI.	11
Boghead of Lai- thers - -	XVIII.	12	Croft of Know- head - -	XIX.	2
Bogside - -	XIX.	1	Croft of Leseraigie	"	11
Bogs of Laithers -	XVIII.	8	Croft of Stankside	"	5
Bogs of Plaidy - -	XI.	6	Croft of Wood- head - -	XI.	12
Brackans - -	"	7	Croft of Wood- head - -	XIX.	6
Brae Croft - -	XIX.	1	Croft of Wood- town - -	"	10
Braefoot - -	"	5	Croft of Upper Woodtown -	"	11
Braehead - -	"	2	Crofts of Cotburn	XI.	8
Braes of Birken- hills - -	"	11	Crofts of Cross- fields - -	"	6
Braes of Kinner- mit - -	XI.	13			
Braes of Little Colp	XIX.	3			
Bridgend - -	"	2			
Bridgend Cottage -	XI.	14			
Brunthall - -	XIX.	5			

## INDEX TO PLACES.

Name of Place.	No. of Sheet.		Name of Place.	No. of Sheet.	
	6-inch scale.	25·344 in. scale.		6-inch scale.	25·344 in. scale.
Crofts of Kinbate	XI.	6	Hillhead of Muiry-		
Crofts of Shands-			fold - - -	XI.	11
cross - - -	”	10	Hill of Ardmiddle	XIX.	5
Crofts of Whiter-			Hill of Brackans -	XI.	7
ashes - - -	”	6	Hill of Colp - - -	”	15
Crofts of Upper			Hill of Cotburn -	”	8
Darra - - -	XIX.	”	Home Farm - - -	”	15
Crossbrae - - -	XI.	11	Home Farm - - -	XVIII.	4
Crossfields - - -	”	7	Home Farm - - -	XIX.	7
Crossfield Cottage	”	”	Honeynook - - -	”	”
Damside - - -	XIX.	9	Idoch - - - -	”	4
Darra - - - -	”	7	Idoch Water - - -	”	”
Darra Cottage - -	”	”	Kinbate - - - -	XI.	6
Denhead - - - -	”	5	Kinminty - - - -	”	7
Delgaty Castle - -	XI.	15	Kinnermit - - - -	”	13
Den Cottage - - -	”	14	Knockiemill - - -	”	9
Den of Balquholly	XIX.	7	Knockiemill Cot-		
Den of Brunthall -	”	5	tage - - - - -	”	”
Den of Gask - - -	”	6	Laithers House - -	XVIII.	4
Den of Woodhead	”	5, 9,	Lakes of Hatton - -	XIX.	7
Dorlaithers - - -	”	10	Little Ardin - - -	”	3
Dubford - - - -	”	5	Little Colp - - -	”	”
Dubford - - - -	XIX.	5	Little Hilton - - -	XI.	10
Ducks Loch - - -	”	7	Little Whiterashes		
Dulcerstone - - -	XI.	10	Loch of Braefoot -	XIX.	5
Easter Cotburn - -	”	4	Lochside - - - -	”	1
East Lodge - - - -	”	13	Lower Craighill of		
East Pitdculsie - -	XIX.	10	Gask - - - - -	”	6
Eastside - - - -	”	2	Lower Oldmill - -	”	7
Ferniestrype - - -	XI.	3	Lower Plaidy - - -	XI.	2
Gallow Hill - - - -	XIX.	15	Lower Smiddyseat	XIX.	”
Garble Croft - - -	XVIII.	8	Mahon - - - - -	”	1
Gask House - - - -	XIX.	6	Mains of Hatton - -	”	7
Glasslaw - - - -	”	9	Mains of Idoch - -	XI.	16
Haremess Loch - -	XVIII.	12	Mains of Laithers	XVIII.	4
Hatton Castle - - -	XIX.	7	Mains of Towie - -	XIX.	15
Haughs of Ashogle	XI.	9	Markethill Crofts -	XI.	14
Haughs of Knockie-			Maryfield Cottage	XIX.	6
mill - - - - -	”	13	Meikle Colp - - -	”	3
Haughs of Turriff	”	14	Meikle Hilton - -	XI.	10
Hillhead of Ard-			Meikle Whiter-		
middle - - - - -	XIX.	5	ashes - - - - -	”	6
			Middletack - - -	XIX.	2
			Millmoss - - - -	”	”



Name of Place.	No. of Sheet.		Name of Place.	No. of Sheet.	
	6-inch scale.	25·344 in. scale.		6-inch scale.	25·344 in. scale.
Mill of Ashogle (corn and saw) -	XI.	5	St. Mary's Croft -	XIX.	10
Mill of Colp (corn)	"	15	The Wards - -	XI.	"
Mill of Delgaty -	"	"	Tillyfar - -	"	9
Mill of Fintray (corn) - -	"	3	Towie Cottage -	XIX.	"
Mill of Laitheirs -	"	13	Turf Slack - -	"	2
Milton of Muiresk	XIX.	1	Turriff - -	XI.	14
Moss of Brunthall	"	15	Turriff Steam Mill (corn) - -	XIX.	2
Moss-side - -	"	5	Upper Craighill of Gask - -	"	6
Muiresk House -	XI.	13	Upper Darra (in ruins) - -	"	"
Muiryfold - -	"	12	Upper Mains - -	"	1
Nethermill - -	XIX.	9	Upper Oldmill -	"	6
Newton - -	"	1	Upper Smiddyseat	XI.	15
North Cleftbog -	"	5	Upper Woodtown	XIX.	7
North Lodge - -	"	7	Upperton of Gask	"	2
Panton House -	XI.	14	Wardfoot - -	XI.	15
Park of Woodtown	XIX.	7	Wester Bogs of Laitheirs - -	XVIII.	8
Pitdoulsie - -	"	10	Wester Cotburn -	XI.	"
Plaidy - -	XI.	2	Wester Craighill of Gask - -	XIX.	6
Quarry - -	XIX.	6	Westerton - -	"	9
Quarry Cottage -	"	"	Westhill of Smid- dyseat - -	XI.	15
Quarryhill - -	"	3	West Lodge - -	"	14
Quarrystyle Croft	"	7	West Lodge - -	XIX.	1
Raeclach - -	XVIII.	8	Westwood House -	XI.	14
River Deveron -	XI.	9	Whinnyhill - -	"	"
River Ythan - -	XIX.	15	Woodend - -	XIX.	11
Rosehall - -	XI.	13	Woodhead - -	"	10
Shannoeks - -	"	10	Woodhead Cottage	"	"
Silverwells - -	XIX.	6	Woodside - -	XI.	14
Slackadale - -	XI.	3	Woodside Cottage	"	11
Slap - -	"	"	Woodside Cottage	"	1
South Cleftbog -	XIX.	9	Woodtown - -	"	11
South Dorlathiers	"	5	Wrae - -	XI.	6
Southend - -	"	2			
South Lodge - -	"	7			
Station Cottage -	"	2			

LONDON :

Printed by GEORGE E. EYRE and WILLIAM SPOTTISWOODE,  
Printers to the Queen's most Excellent Majesty.  
For Her Majesty's Stationery Office.

21

ORDNANCE SURVEY OF SCOTLAND.

---

BOOK OF REFERENCE TO THE PLAN  
OF THE  
PARISH OF TYRIE,  
IN THE  
COUNTY OF ABERDEEN,  
CONTAINING 11193·852 ACRES.

---

MAJOR-GENERAL SIR HENRY JAMES, R.E., F.R.S., F.G.S., &c.,  
SUPERINTENDENT OF THE SURVEY.



LONDON:  
PRINTED BY GEORGE E. EYRE AND WILLIAM SPOTTISWOODE,  
PRINTERS TO THE QUEEN'S MOST EXCELLENT MAJESTY.  
FOR HER MAJESTY'S STATIONERY OFFICE.

1871.

*Price Two Shillings and Sixpence.*

THE  
LIBRARY OF THE  
CONGRESS  
PHOTODUPLICATION SERVICE  
5100 MICHIGAN AVENUE  
WASHINGTON, D. C. 20540

[7142.-50.-5/71.]

the  
ately  
al to

each

ok.

re in-

\*4.

con-  
table  
the

cales

**W**

**T**


**T**

*x*

*ient*

*C.F.*  
*T.C.*  
*L.W.*  
*Def.*  
*T.S.*

the



## EXPLANATORY REMARKS.

The scale of the Parish Plans is the 1-2500th of the actual length on the ground, and is equal to 25·344 inches to a mile, which is very approximately equal to one square inch to one acre, the square of 1·0018 inch being equal to one acre.

The length of each sheet is 1½ miles, and the width 1 mile, the area of each sheet is therefore 960 acres.

Each enclosure has a reference number to the area which is given in this Book.

The Braces (*f*) on the plans are to indicate that the spaces so braced are included under the same reference number.

The Altitudes in feet above the Mean Level of the Sea are written thus—31·4.

The Scale of the Plans of the County is 6 inches to a mile, and each sheet contains the same area as 16 sheets of the Parish Plans. There is therefore a double reference number to each sheet, as VI. 9., the Roman Numerals referring to the County Plans, the Arabic Figures to the Parish Plans.

The following are the characters employed on the Ordnance Plans on the Scales of 1-2500, and 6 inches to a mile :—

County Names .....	<b>C</b>	Hundreds or Wards .....	<b>W</b>
Parishes .....	<b>P</b>	Townships .....	<b>T</b>
Extra Parochial.....	<b>E</b>	Division of Townships .....	<b>T</b>
Antiquities .....		<div style="display: flex; align-items: center;"> <div style="font-size: 3em; margin-right: 5px;">{</div> <div> <p style="margin: 0;">ROMAN</p> <p style="margin: 0;"><i>Druidical or Saxon</i></p> <p style="margin: 0;"><i>Norman or Subsequent</i></p> </div> </div>	

The descriptions of the boundaries are shown by the following initials :—

Centre of Stream .....	<i>C.S.</i>	Centre of Fence .....	<i>C.F.</i>
Centre of Road .....	<i>C.R.</i>	Top of Cop .....	<i>T.C.</i>
Side of Stream or Drain .....	<i>S.S.</i> or <i>S.D.</i>	Centre of Wall .....	<i>C.W.</i>
Root of Hedge .....	<i>R.H.</i>	Defaced .....	<i>Def.</i>
Face of Wall .....	<i>F.W.</i>	Track of Stream.....	<i>T.S.</i>
Undefined.....			<i>Und.</i>

Where a change occurs in the boundaries, the symbol [o—o] is used to show the part at which the change takes place.

N.B.—To convert Decimal Fractions of an Acre into Roods and Perches, multiply the decimal first by 4 and then by 40, preserving the same number of decimals in the product.

Examples—	Acres. <u>633'357</u> 4 <hr/> 1'428 40	Acres. <u>527'013</u> 4 <hr/> '052 40	
A. R. P.	<hr/> 17'120	<hr/> 2'080	
633 1 17			A. R. P. 527 0 2

## TABLE

FOR CONVERTING DECIMAL PARTS OF AN ACRE INTO ROODS AND PERCHES.

Perch.	0 Rood.	1 Rood.	2 Roods.	3 Roods.	Perch.	0 Rood.	1 Rood.	2 Roods.	3 Roods.
0	·000	·250	·500	·750	21	·131	·381	·631	·881
1	·006	·256	·506	·756	22	·137	·387	·637	·887
2	·012	·262	·512	·762	23	·144	·394	·644	·894
3	·019	·269	·519	·769	24	·150	·400	·650	·900
4	·025	·275	·525	·775	25	·156	·406	·656	·906
5	·031	·281	·531	·781	26	·162	·412	·662	·912
6	·037	·287	·537	·787	27	·169	·419	·669	·919
7	·044	·294	·544	·794	28	·175	·425	·675	·925
8	·050	·300	·550	·800	29	·181	·431	·681	·931
9	·056	·306	·556	·806	30	·187	·437	·687	·937
10	·062	·312	·562	·812	31	·194	·444	·694	·944
11	·069	·319	·569	·819	32	·200	·450	·700	·950
12	·075	·325	·575	·825	33	·206	·456	·706	·956
13	·081	·331	·581	·831	34	·212	·462	·712	·962
14	·087	·337	·587	·837	35	·219	·469	·719	·969
15	·094	·344	·594	·844	36	·225	·475	·725	·975
16	·100	·350	·600	·850	37	·231	·481	·731	·981
17	·106	·356	·606	·856	38	·237	·487	·737	·987
18	·112	·362	·612	·862	39	·244	·494	·744	·994
19	·119	·369	·619	·869	40	·250	·500	·750	1·000
20	·125	·375	·625	·875					



# PARISH OF TYRIE,

IN THE

## COUNTY OF ABERDEEN.

No. on Plan.	Area in Acres.	Remarks.	No. on Plan.	Area in Acres.	Remarks.
1	·183	Marsh.	39	28·571	Arable, &c.
2	1·484	Meadow, &c.	40	2·004	Rough heathy pas- ture.
3	·062	House, &c.			
4	14·896	Arable, &c.	41	2·900	Arable.
5	·080	Meadow, &c.	42	18·943	Arable, &c.
6	5·446	Arable, &c.	43	·585	Houses, gardens, &c.
7	·357	Houses, garden, &c.	44	14·685	Arable, &c.
8	13·896	Arable, &c.	45	·846	Arable.
9	·234	Meadow, &c.	46	7·334	Arable.
10	16·751	Arable, &c.	47	·467	Ornamental ground, &c.
11	13·656	Arable, &c.			
12	13·623	Arable, &c.	48	·892	Meadow.
13	11·701	Arable.	49	8·309	Wood, &c.
14	4·899	Arable, &c.	50	·229	Dam.
15	1·808	Houses, garden, &c.	51	10·708	Wood, &c.
16	·444	Arable, &c.	52	·144	Wood, &c.
17	3·603	Arable.	53	1·712	Rough pasture, &c.
18	17·476	Arable, &c.	54	10·478	Arable, &c.
19	2·955	Arable, &c.	55	6·017	Arable, &c.
20	·271	Occupation road.	56	1·006	Rough pasture, &c.
21	3·491	Arable, &c.	57	32·070	Arable, &c.
22	4·031	Arable.	58	27·609	Arable, &c.
23	1·578	Houses, garden, &c.	59	·553	House, garden, &c.
24	6·498	Public road.	60	30·061	Arable, &c.
25	4·524	Arable, &c.	61	16·521	Arable, &c.
26	7·232	Arable.	62	21·983	Arable, &c.
27	5·153	Arable, &c.	63	2·713	Arable, &c.
28	·151	Garden, &c.	64	3·611	Arable.
29	6·963	Arable, &c.	65	2·091	Arable, &c.
30	·422	House, &c.	66	·718	Occupation road.
31	5·032	Rough heathy pas- ture, &c.	67	·122	Wood, &c.
			68	9·671	Arable, &c.
32	8·486	Arable, &c.	69	14·101	Arable, &c.
33	6·793	Arable, &c.	70	1·376	Arable, &c.
34	2·432	Wood, &c.	71	·791	Arable, &c.
35	8·138	Arable.	72	·302	Rough pasture, &c.
36	8·825	Arable, &c.	73	·616	Rough pasture.
37	3·588	Arable.	74	22·681	Arable, &c.
38	4·366	Arable, &c.	75	8·659	Arable.

## PARISH OF TYRIE.

No. on Plan.	Area in Acres.	Remarks.	No. on Plan.	Area in Acres.	Remarks.
76	·109	T. Mill-dam.	127	11·383	Arable, &c.
77	1·201	Houses, garden, &c.	128	1·181	Meadow, &c.
78	·620	Meadow, &c.	129	21·880	Arable.
79	13·035	Arable.	130	7·513	Arable, &c.
80	·369	Houses, garden, &c.	131	19·905	Arable, &c.
81	·230	Wood.	132	29·073	Arable, &c.
82	1·432	Occupation road.	133	12·674	Arable, &c.
83	2·046	Arable.	134	·754	Houses, garden, &c.
84	2·772	Houses, gardens, &c.	135	13·321	Arable, &c.
85	·377	Occupation road, &c.	136	12·774	Arable, &c.
86	6·226	Arable, &c.	137	·110	Wood.
87	10·602	Arable, &c.	138	1·782	Arable.
88	3·570	Arable, &c.	139	1·407	Houses, garden, &c.
89	2·485	Arable.	140	18·726	Arable.
90	3·443	Arable.	141	·392	Occupation road.
91	2·303	Houses, gardens, &c.	142	11·806	Arable, &c.
92	23·241	Arable, &c.	143	10·703	Arable, &c.
93	1·677	Houses, gardens, &c.	144	22·356	Arable.
94	5·177	Arable, &c.	145	18·649	Arable, &c.
95	12·247	Arable, &c.	146	2·367	Occupation road.
96	·661	Occupation road.	147	·838	Houses, garden, &c.
97	·468	Arable.	148	·807	Houses, garden, &c.
98	·845	Church, burial ground, &c.	149	8·810	Arable, &c.
99	·210	Houses, garden, &c.	150	·164	Dam.
100	4·575	Arable, &c.	151	1·433	Rough pasture, &c.
101	22·058	Arable.	152	22·435	Arable, &c.
102	1·140	Dam.	153	5·470	Arable.
103	1·652	Occupation road.	154	3·320	Arable.
104	11·004	Arable.	155	6·204	Arable.
105	27·112	Arable.	156	·369	Occupation road.
106	13·491	Arable, &c.	157	·164	Wood.
107	15·429	Arable.	158	2·324	Arable, &c.
108	14·434	Arable, &c.	159	·370	Arable, &c.
109	16·446	Arable.	160	1·367	Houses, ornamental ground, &c.
110	·656	Occupation road.	161	3·324	Ornamental ground, &c.
111	12·725	Arable, &c.	162	1·244	Gardens, &c.
112	40·882	Arable.	163	·214	Wood, &c.
113	7·958	Arable.	164	·339	Garden, &c.
114	·074	Wood.	165	·661	Wood, &c.
115	8·910	Arable.	166	·479	Houses, gardens, &c.
116	6·834	Arable, &c.	167	13·014	Wood, &c.
117	·242	Houses, gardens, &c.	168	19·304	Arable, &c.
118	·558	House, gardens, &c.	169	·793	Wood, &c.
119	10·827	Arable.	170	·457	Houses, gardens, &c.
120	1·310	Arable.	171	1·471	Arable.
121	4·144	Arable, &c.	172	11·452	County road.
122	3·284	Arable, &c.	173	·823	Meadow, &c.
123	1·048	Dam.	174	·869	Wood, &c.
124	·224	Post office, &c.	175	·410	Houses, garden, &c.
125	·220	Houses, gardens, &c.	176	5·718	Arable, &c.
126	2·347	Arable, &c.			

PARISH OF TYRIE.

No. on Plan.	Area in Acres.	Remarks.	No. on Plan.	Area in Acres.	Remarks.
177	1·314	Arable, &c.	229	4·781	Arable, &c.
178	1·468	Arable, &c.	230	6·424	Arable, &c.
179	14·351	Arable, &c.	231	20·681	Arable, &c.
180	·190	Occupation road, &c.	232	·769	House, gardens, &c.
181	·574	Houses, &c.	233	10·483	Arable, &c.
182	·488	Arable, &c.	234	26·571	Arable, &c.
183	1·284	Houses, gardens, &c.	235	8·998	Arable.
184	14·366	Arable, &c.	236	·849	Dam.
185	·046	Garden, &c.	237	·224	County road.
186	16·390	Arable.	238	·496	Rough pasture, &c.
187	·111	Rough pasture, &c.	239	15·784	Arable, &c.
188	3·862	Public road.	240	10·766	Arable, &c.
189	10·058	Arable, &c.	241	·082	Garden, &c.
190	10·413	Arable, &c.	242	·597	Ponds.
191	18·619	Arable.	243	·511	Rough pasture.
192	·413	House, garden, &c.	244	·368	Houses, garden, &c.
193	·178	Wood.	245	10·174	Arable, &c.
194	5·221	Houses, gardens, &c.	246	6·182	Arable, &c.
195	15·766	Arable, &c.	247	·696	Houses, garden, &c.
196	15·856	Arable, &c.	248	1·083	Rough heathy pas- ture, &c.
197	1·606	Moss, &c.	249	34·706	Arable, &c.
198	12·278	Arable, &c.	250	·752	House, garden, &c.
199	16·666	Arable, &c.	251	·123	Garden, &c.
200	10·231	Arable, &c.	252	·724	Rough pasture.
201	22·104	Arable, &c.	253	·146	House, &c.
202	29·337	Arable, &c.	254	38·031	Arable, &c.
203	36·943	Arable, &c.	255	17·582	Arable, &c.
204	15·600	Arable, &c.	256	1·542	Rough heathy pas- ture, &c.
205	1·559	Occupation road, &c.	257	·919	Houses, gardens, &c.
206	11·029	Arable, &c.	258	·970	Arable, &c.
207	22·236	Arable, &c.	259	6·854	Arable, &c.
208	19·380	Arable, &c.	260	3·071	Occupation road.
209	2·256	Rough pasture, &c.	261	·204	Wood.
210	13·928	Arable, &c.	262	22·173	Arable, &c.
211	16·126	Arable, &c.	263	19·362	Arable.
212	31·233	Rough pasture, &c.	264	15·832	Arable, &c.
213	·919	Stream, &c.	265	·144	Pond.
214	9·881	Arable, &c.	266	2·162	Houses, gardens, &c.
215	21·802	Arable.	267	7·830	Arable, &c.
216	18·888	Arable.	268	2·055	Arable.
217	25·141	Arable, &c.	269	2·212	Arable.
218	21·442	Arable, &c.	270	·624	Houses, gardens, &c.
219	23·437	Arable, &c.	271	2·800	Arable, &c.
220	12·964	Arable, &c.	272	3·215	Arable.
221	1·411	Houses, garden, &c.	273	9·218	Arable.
222	25·229	Arable, &c.	274	·889	Houses, &c.
223	2·311	Occupation road.	275	16·299	Arable, &c.
224	27·201	Arable, &c.	276	2·072	Arable.
225	1·784	Rough pasture, &c.	277	26·527	Arable, &c.
226	·236	Dam.	278	2·225	Mess.
227	·769	Houses, garden, &c.			
228	2·375	Occupation road.			

## PARISH OF TYRIE.

No. on Plan.	Area in Acres.	Remarks.	No. on Plan.	Area in Acres.	Remarks.
279	6·772	Moss, &c.	329	3·155	Arable.
280	2·996	Moss, &c.	330	17·661	Arable.
281	·200	Houses, &c.	331	1·315	Occupation road, &c.
282	18·075	Arable, &c.	332	·476	Houses, garden, &c.
283	3·530	Arable.	333	·880	Houses, gardens, &c.
284	·960	Public road.	334	10·800	Arable.
285	·825	House, gardens, &c.	335	16·481	Arable, &c.
286	1·513	Arable.	336	·277	Houses, &c.
286a	·105	Garden.	337	·634	Arable.
287	9·193	Arable, &c.	338	·310	Houses, garden, &c.
288	10·083	Arable, &c.	339	19·976	Arable, &c.
289	8·710	Arable, &c.	340	·445	House, garden, &c.
290	18·728	Arable, &c.	341	3·306	Arable, &c.
291	2·010	Arable, &c.	342	·130	Houses, &c.
292	·562	Occupation road.	343	8·253	Arable.
293	27·855	Moss, &c.	344	·765	Wood.
294	4·384	Arable, &c.	345	15·895	Arable, &c.
295	9·237	Arable, &c.	346	·134	Wood.
296	10·114	Arable.	347	·632	Wood, &c.
297	4·989	Arable.	348	8·850	Arable, &c.
298	1·230	Occupation road.	349	10·490	Arable.
299	·669	Rough pasture, &c.	350	·833	Wood.
300	2·872	Houses, gardens, &c.	351	·390	Houses, gardens, &c.
301	23·723	Arable, &c.	352	·198	Wood.
302	6·547	Arable, &c.	353	·381	Wood, &c.
303	60·978	Arable, &c.	354	6·554	Arable, &c.
304	3·777	Arable.	355	·176	Wood, &c.
305	3·189	Arable, &c.	356	·151	House and garden.
306	7·062	Arable, &c.	357	·194	Wood.
307	·625	Public road.	358	16·621	Arable.
308	2·771	Arable, &c.	359	4·319	Arable.
309	·847	Houses, gardens, &c.	360	1·265	Arable, &c.
310	1·882	Arable.	361	1·378	Arable, &c.
311	5·286	Arable, &c.	362	9·441	Arable, &c.
312	1·768	Arable.	363	10·357	Arable, &c.
313	12·935	Arable, &c.	364	·200	Dam.
314	7·847	Arable, &c.	365	6·585	Arable, &c.
315	8·323	Arable, &c.	366	10·866	Arable, &c.
316	11·396	Arable, &c.	367	·099	House, &c.
317	·353	Occupation road.	368	10·416	Arable, &c.
318	10·802	Arable, &c.	369	·248	Houses, garden, &c.
319	1·677	Whins, rough pasture, &c.	370	7·341	Arable, &c.
320	·791	Houses, gardens, &c.	371	11·320	Arable, &c.
321	58·941	Arable, &c.	372	10·004	Arable.
322	2·256	Moss, &c.	373	19·810	Arable.
323	1·399	Moss.	374	1·811	Wood, &c.
324	·176	Houses, garden, &c.	375	16·521	Arable.
325	·379	Pasture, &c.	376	·899	Houses, gardens, &c.
326	·467	Moss.	377	3·639	Arable, &c.
327	·121	Moss.	378	·280	Houses, &c.
328	1·114	Arable, &c.	379	13·346	Arable, &c.
			380	2·683	Arable, &c.

PARISH OF TYRIE.

No. on Plan.	Area in Acres.	Remarks.	No. on Plan.	Area in Acres.	Remarks.
381	·080	Garden, &c.	432	8·017	Arable, &c.
382	·840	Pond.	433	·200	House, &c.
383	4·996	Wood, &c.	434	6·381	Arable, &c.
384	·360	Houses, &c.	435	·700	Houses, gardens, &c.
385	2·146	Arable, &c.	436	8·442	Arable, &c.
386	·289	House, garden, &c.	437	·262	Occupation road.
387	14·968	Arable, &c.	438	15·515	Arable, &c.
388	·576	Rough pasture.	439	11·979	Arable, &c.
389	4·153	Arable, &c.	440	·919	Houses, garden, &c.
390	4·153	Arable, &c.	441	13·345	Arable, &c.
391	·330	Houses, &c.	442	2·603	Arable.
392	·264	Houses, &c.	443	·524	Occupation road.
393	19·408	Arable, &c.	444	13·127	Arable, &c.
394	·087	Houses, &c.	445	5·274	Arable, &c.
395	5·169	Arable, &c.	446	1·051	Rough pasture, &c.
396	·905	House, garden, &c.	447	10·757	Arable, &c.
397	31·788	Arable, &c.	448	1·126	Rough pasture, &c.
398	3·063	Arable, &c.	449	8·662	Arable, &c.
399	7·593	Arable, &c.	450	2·001	Rough pasture, &c.
400	12·055	Arable, &c.	451	7·483	Arable, &c.
401	8·665	Arable, &c.	452	6·858	Arable.
402	8·255	Arable, &c.	453	8·438	Arable, &c.
403	9·012	Arable, &c.	454	·477	Rough pasture.
404	17·067	Arable, &c.	455	·622	Houses, garden, &c.
405	7·079	Arable, &c.	456	36·668	Arable, &c.
406	·517	Wood, &c.	457	43·527	Arable, &c.
407	·612	Garden, &c.	458	·280	Houses, gardens, &c.
408	·883	Wood, &c.	459	·513	Houses, gardens, &c.
409	9·644	Arable.	460	·608	Arable, &c.
410	·387	Houses, gardens, &c.	461	7·187	Arable, &c.
411	·300	Houses, gardens, &c.	462	8·508	Arable, &c.
412	37·717	Arable, &c.	463	14·788	Arable, &c.
413	11·307	Arable, &c.	464	8·848	Arable, &c.
414	·781	Rough pasture.	465	1·852	Arable.
415	·971	Wood.	466	1·738	Arable.
416	5·719	Arable, &c.	467	1·815	Public road.
417	1·145	Houses, &c.	468	3·534	Arable, &c.
418	·373	Garden, &c.	469	3·256	Arable.
419	22·538	Arable, &c.	470	2·078	Arable.
420	·266	Houses, &c.	471	6·390	Arable.
421	43·874	Arable, &c.	472	·180	House, garden, &c.
422	·607	Houses, &c.	473	6·079	Arable, &c.
423	4·258	Accommodation road (public).	474	·183	Houses, garden, &c.
424	1·961	Arable, &c.	475	·372	Houses, garden, &c.
425	14·891	Arable, &c.	476	·158	Houses, garden, &c.
426	1·035	Houses, garden, &c.	477	·152	Dam.
427	5·572	Public road.	478	10·672	Arable, &c.
428	14·045	Arable, &c.	479	17·870	Arable.
429	·149	House, garden, &c.	480	22·660	Arable, &c.
430	18·939	Arable.	481	11·025	Arable, &c.
431	3·514	Arable, &c.	482	31·376	Arable, &c.
			483	21·942	Arable, &c.

## PARISH OF TYRIE.

No. on Plan.	Area in Acres.	Remarks.	No. on Plan.	Area in Acres.	Remarks.
484	26·872	Arable, &c.	535	·134	House, garden, &c.
485	4·472	Public road.	536	·370	Houses, gardens, &c.
486	29·160	Arable.	537	·383	Houses, garden, &c.
487	·102	House, garden, &c.	538	19·673	Arable, &c.
488	10·134	Arable, &c.	539	·930	Houses, &c.
489	21·491	Arable, &c.	540	11·827	Arable.
490	8·665	Arable, &c.	541	24·228	Arable, &c.
491	·251	Dam.	542	4·398	Arable.
492	6·943	Arable.	543	3·866	Arable.
493	12·693	Arable, &c.	544	4·155	Arable.
494	21·895	Arable, &c.	545	20·498	Arable, &c.
495	·994	Houses, gardens, &c.	546	22·160	Arable, &c.
496	·327	Houses, garden, &c.	547	10·953	Arable, &c.
497	7·875	Public road.	548	3·157	Arable, &c.
498	1·002	Arable, &c.	549	6·838	Arable.
499	5·815	Arable, &c.	550	·729	Houses, garden, &c.
500	·191	House, garden, &c.	551	4·001	Arable, &c.
501	·226	House, garden, &c.	552	·130	House, &c.
502	4·349	Arable.	553	10·424	Arable, &c.
503	24·901	Arable, &c.	554	29·560	Arable, &c.
504	1·163	Meadow, &c.	555	·468	Houses, gardens, &c.
505	2·987	Houses, gardens, &c.	556	·163	Dam.
506	20·807	Arable, &c.	557	·794	Houses, garden, &c.
507	2·787	Arable, &c.	558	10·835	Arable.
508	·884	Occupation road.	559	1·693	Rough heathy pasture, &c.
509	10·619	Arable.	560	1·242	Rough heathy pasture, &c.
510	20·778	Arable, &c.	561	10·653	Arable, &c.
511	17·736	Arable, &c.	562	9·569	Arable, &c.
512	19·267	Arable.	563	9·446	Arable, &c.
513	6·044	Arable, &c.	564	·242	Houses, &c.
514	·617	Arable, houses, and garden.	565	39·494	Arable, &c.
515	10·918	Arable, &c.	566	11·870	Arable, &c.
516	15·996	Arable.	566a	·282	House, garden, &c.
517	9·285	Arable, &c.	567	27·911	Arable, &c.
518	·403	Occupation road.	568	24·552	Moss.
519	8·517	Arable, &c.	569	3·007	Arable, &c.
520	·239	Houses, garden, &c.	570	1·299	Rough pasture, &c.
521	11·747	Arable, &c.	571	1·011	Houses, garden, &c.
522	11·400	Arable, &c.	572	·128	Houses, &c.
523	22·865	Arable, &c.	573	1·870	Arable, &c.
524	2·500	Occupation road.	574	16·304	Arable,
525	·504	Houses, &c.	575	8·408	Arable, &c.
526	8·401	Arable, &c.	576	·288	Houses, garden, &c.
527	24·162	Arable, &c.	577	·767	Arable.
528	17·230	Arable, &c.	578	2·594	Occupation road.
529	14·809	Arable, &c.	579	19·163	Arable, &c.
530	13·670	Arable, &c.	580	20·202	Arable, &c.
531	3·939	Arable.	581	·299	Houses, &c.
532	3·398	Arable.	582	6·565	Arable, &c.
533	2·828	Arable.	583	12·672	Arable.
534	9·144	Arable, &c.			

PARISH OF TYRIE.

No. on Plan.	Area in Acres.	Remarks.	No. on Plan.	Area in Acres.	Remarks.
584	·178	Dam.	636	2·009	Arable, &c.
585	·906	Houses, gardens, &c.	637	4·593	Public road.
586	·549	Occupation road.	638	·790	Moss.
587	·234	Houses, garden, &c.	639	6·803	Arable, &c.
588	11·796	Arable, &c.	640	·372	Arable, &c.
589	2·006	Moss, &c.	641	4·453	Moss, &c.
590	35·995	Arable, &c.	642	6·447	Moss.
591	3·287	Moss.	643	2·854	Arable, &c.
592	7·014	Moss.	644	2·830	Arable, &c.
593	9·412	Arable, &c.	645	·712	Arable.
594	150·843	Moss, &c.	646	22·631	Moss, &c.
595	2·043	Moss.	647	18·942	Arable, &c.
596	1·322	Arable, &c.	648	·060	House and garden.
597	·070	Arable.	649	16·195	Arable, &c.
598	12·721	Arable.	650	·935	Houses, gardens, &c.
599	10·947	Arable, &c.	651	·280	House, garden, &c.
600	71·468	Moss, &c.	652	2·370	Arable, &c.
601	1·209	Arable.	653	4·418	Arable.
602	·492	Arable.	654	4·416	Arable.
603	25·296	Moss, &c.	655	·240	Houses, garden, &c.
604	·203	Houses, garden, &c.	656	1·544	Arable, &c.
605	11·921	Arable, &c.	657	1·226	Moss, &c.
606	8·193	Arable, &c.	658	30·506	Arable, &c.
607	10·472	Moss, &c.	659	·303	Houses, garden, &c.
608	23·127	Arable, &c.	660	3·860	Moss, &c.
609	9·452	Arable, &c.	661	7·650	Arable.
610	·398	Occupation road.	662	2·653	Arable, &c.
611	8·906	Arable, &c.	663	28·342	Arable, &c.
612	4·784	Arable, &c.	664	10·107	Arable, &c.
613	1·153	Arable, &c.	665	14·572	Arable.
614	5·283	Arable, &c.	666	32·799	Arable.
615	3·449	Arable, &c.	667	21·974	Arable, &c.
616	·685	House, gardens, &c.	668	1·364	Stream, &c.
617	1·512	Arable, &c.	669	3·306	Arable.
618	·233	House, gardens, &c.	670	5·384	Moss, &c.
619	·184	Occupation road.	671	9·056	Arable, &c.
620	9·559	Arable, &c.	672	·102	Dam.
621	·787	Occupation road.	673	9·707	Moss, &c.
622	9·824	Arable, &c.	674	17·980	Arable, &c.
623	11·211	Arable, &c.	675	3·729	Arable, &c.
624	·298	Houses, garden, &c.	676	2·944	Arable, &c.
625	3·696	Arable, &c.	677	·230	Houses, &c.
626	1·405	Arable.	678	·240	House, garden, &c.
627	5·126	Arable, &c.	679	·878	Dam.
628	·340	Houses, garden, &c.	680	1·913	Houses, &c. (part of).
629	4·326	Arable.	681	13·315	Arable, &c.
630	·911	Stream, &c. (part of).	682	10·919	Public road.
631	16·347	Arable, &c.	683	18·044	Arable, &c.
632	4·285	Arable.	684	1·571	Occupation road.
633	1·888	Moss.	685	·998	Pasture, &c.
634	3·136	Arable.	686	15·552	Arable, &c.
635	1·864	Moss, &c.	687	·810	Wood.

## PARISH OF TYRIE.

No. on Plan.	Area in Acres.	Remarks.	No. on Plan.	Area in Acres.	Remarks.
688	·155	Houses, garden, &c.	736	·143	Houses, garden, &c.
689	·277	Occupation road.	737	·768	Rough heathy pasture.
690	20·598	Arable, &c.	738	3·655	Arable, &c.
691	4·703	Moss.	739	3·235	Arable.
692	3·674	Arable.	740	2·561	Arable.
693	5·025	Moss.	741	5·796	Arable, &c.
694	·907	Arable, &c.	742	3·195	Arable.
695	1·057	Moss.	743	1·227	Rough heathy pasture.
696	11·463	Arable, &c.			
697	·652	Moss, &c.	744	·451	Occupation road.
698	10·321	Arable, &c.	745	·372	Rough heathy pasture.
699	·360	House, garden, &c.			
700	·422	Moss, &c.	746	1·716	Arable.
701	14·840	Arable, &c.	747	·173	Houses, garden, &c.
702	·123	Dam.	748	2·326	Arable.
703	1·210	Occupation road.	749	·404	Houses, gardens, &c.
704	1·958	Arable.	750	1·733	Arable, &c.
705	3·449	Public road.	751	1·913	Arable.
706	102·646	Rough heathy pasture, &c.	752	1·378	Arable, &c.
			753	3·604	Arable.
707	·680	Houses, garden, &c.	754	18·650	Arable, &c.
708	10·599	Arable, &c.	755	1·219	Rough heathy pasture.
709	4·645	Arable.			
710	2·475	Arable.	756	13·555	Arable, &c.
711	·110	Houses, &c.	757	16·948	Arable, &c.
712	18·177	Arable.	758	25·048	Arable, &c.
713	4·540	Rough heathy pasture, &c.	759	·350	Houses, garden, &c.
			760	4·737	Arable, &c.
714	·431	Arable.	761	·761	Rough heathy pasture.
715	·138	Houses, garden, &c.			
716	2·099	House, &c.	762	7·956	Rough heathy pasture.
717	1·786	Arable.			
718	4·551	Arable, &c.	763	·445	Rough heathy pasture.
719	40·280	Arable, &c.			
720	·244	Dam.	764	·786	Houses, garden, &c.
721	1·048	Occupation road.	765	8·608	Arable, &c.
722	7·874	Arable.	766	·401	Houses, garden, &c.
723	·962	Houses, gardens, &c.	767	18·769	Arable, &c.
724	5·818	Arable, &c.	768	1·457	Arable.
725	·371	Occupation road.	769	6·472	Arable.
726	·245	Houses, garden, &c.	770	4·225	Rough heathy pasture, &c.
727	17·663	Arable, &c.			
728	·221	House, garden, &c.	771	27·673	Arable, &c.
729	2·578	Arable, &c.	772	·374	Occupation road.
730	10·108	Arable, &c.	773	·226	Houses, &c.
731	·438	Houses, garden, &c.	774	11·057	Arable, &c.
732	24·202	Rough heathy pasture, &c.	775	·193	Houses, &c.
			776	3·326	Rough heathy pasture, &c.
733	2·285	Rough heathy pasture, &c.	777	7·891	Arable.
			778	8·814	Arable.
734	22·118	Arable, &c.	779	11·668	Arable, &c.
735	·307	Houses, garden, &c.			



PARISH OF TYRIE.

No. on Plan.	Area in Acres.	Remarks.	No. on Plan.	Area in Acres.	Remarks.
780	3·813	Arable, &c.	828	·493	House, garden, &c.
781	3·306	Arable, &c.	829	9·122	Moss.
782	4·097	Arable, &c.	830	120·673	Arable, &c.
783	3·395	Rough heathy pasture, &c.	831	·658	Houses, garden, &c.
784	·210	House, garden, &c.	832	9·237	Moss, &c.
785	5·312	Arable, &c.	833	5·741	Arable.
786	11·724	Arable.	834	47·631	Moss, &c.
787	·921	Rough heathy pasture, &c.	835	5·591	Arable, &c.
788	·214	Occupation road.	836	1·155	Arable, &c.
789	5·013	Arable, &c.	837	1·443	Moss.
790	108·151	Rough heathy pasture, &c.	838	4·714	Arable, &c.
791	17·618	Arable, &c.	839	5·158	Arable, &c.
792	5·405	Arable, &c.	840	·270	Houses, garden, &c.
793	2·117	Arable, &c.	841	42·681	Wood, &c.
794	3·738	Arable, &c.	842	16·949	Arable, &c.
795	8·125	Arable, &c.	843	21·422	Arable, &c.
796	10·059	Arable, &c.	844	·960	Arable.
797	·420	Arable.	845	·301	Houses, garden, &c.
798	8·585	Arable, &c.	846	·141	House, gardens, &c.
799	·391	Houses, gardens, &c.	847	·300	Wood.
800	·198	House, &c.	848	·310	Houses, garden, &c.
801	13·705	Arable, &c.	849	2·210	Public road.
802	·661	Arable, &c.	850	·240	Houses, garden, &c.
803	·714	Arable.	851	·061	Pict's House.
804	14·107	Arable, &c.	852	51·819	Arable, &c.
805	·355	Ornamental ground, house, &c.	853	·423	Houses, ornamental ground, &c.
806	·108	House, garden, &c.	854	2·553	Meadow, &c.
807	5·063	Arable, &c.	855	164·471	Moss, &c.
808	·379	Stream, &c.	856	9·541	Wood, &c.
809	8·257	Arable, &c.	857	2·518	Arable.
810	57·965	Moss, &c.	858	12·210	Arable, &c.
811	9·598	Moss, &c.	859	·376	Rough pasture.
812	·174	Occupation road.	860	·482	Rough pasture.
813	1·644	Rough pasture, &c.	861	2·016	Rough pasture.
814	·160	House, garden, &c.	862	2·208	Arable.
815	5·473	Arable.	863	·312	Occupation road.
816	64·316	Moss, &c.	864	26·733	Arable, &c.
817	22·593	Arable, &c.	865	·278	House, &c.
818	5·296	Stream, &c.	866	1·497	Arable.
819	1·435	Moss, &c.	867	·807	Arable, &c.
820	·750	Arable.	868	·584	Houses, garden, &c.
821	·903	Wood.	869	·308	Arable.
822	28·784	Moss, &c.	870	·850	Arable.
823	1·202	Arable, &c.	871	1·488	Houses, gardens, &c.
824	9·878	Arable, &c.	872	86·219	Arable, &c.
825	5·713	Arable, &c.	873	50·748	Arable, &c.
826	·359	Houses, gardens, &c.	874	34·743	Arable, &c.
827	5·623	Wood, &c.	875	·215	Houses, garden, &c.
			876	1·734	Arable.
			877	·140	Arable.
			878	1·217	Wood, &c.

## PARISH OF TYRIE.

No. on Plan.	Area in Acres.	Remarks.	No. on Plan.	Area in Acres.	Remarks.
879	1·087	Wood, &c.	930	·112	Houses, garden, &c.
880	1·135	Arable.	931	1·958	Arable, &c.
881	11·254	Moss, &c.	932	·473	House, garden, &c.
882	3·353	Arable, &c.	933	3·626	Arable, &c.
883	3·384	Arable.	934	5·657	Arable, &c.
884	·680	Rough pasture, &c.	935	6·464	Arable.
885	·647	Rough pasture.	936	·703	Rough heathy pas- ture, &c.
886	·772	Wood.	937	3·940	Arable, &c.
887	1·222	Arable, &c.	938	3·331	Arable, &c.
888	·239	Pool.	939	6·489	Arable, &c.
889	·394	Rough pasture.	940	2·806	Arable, &c.
890	·284	Wood.	941	1·012	Public road.
891	24·998	Arable, &c.	942	7·734	Arable, &c.
892	1·026	Gonar Burn.	943	16·141	Moss, &c.
893	1·858	Rough pasture.	944	3·860	Arable, &c.
894	3·707	Wood.	945	7·960	Arable, &c.
895	1·206	Wood.	946	2·111	Arable, &c.
896	1·895	Wood.	947	7·013	Rough heathy pas- ture, &c.
897	·295	Pasture, &c.	948	·319	Rough heathy pas- ture.
898	1·726	Houses, garden, &c.	949	1·376	Arable, &c.
899	2·604	Pasture, &c.	950	2·513	Arable, &c.
900	2·261	Wood.	951	·446	Rough heathy pas- ture, &c.
901	8·108	Arable, &c.	952	2·939	Rough heathy pas- ture, &c.
902	7·512	Rough pasture, &c.	953	13·912	Arable, &c.
903	1·475	Arable, &c.	954	1·955	Stream.
904	·314	Arable, &c.	955	·582	Rough pasture.
905	1·745	Houses, gardens, &c.	956	1·505	Arable.
906	·670	Houses, garden, &c.	957	·571	House, &c.
907	2·503	Rough pasture, &c.	958	·149	Pool.
908	6·108	Arable, &c.	959	·943	Houses, garden, &c.
909	2·238	Arable.	960	·884	Moss.
910	·154	Occupation road.	961	1·742	Arable, &c.
911	2·620	Rough pasture, &c.	962	·238	Arable.
912	5·940	Arable, &c.	963	·577	Houses, garden, &c.
913	5·003	Arable.	964	·690	Wood, &c.
914	4·720	Arable, &c.	965	4·346	Arable.
915	3·409	Arable, &c.	966	3·176	Arable, &c.
916	·178	Rough pasture, &c.	967	·280	Arable.
917	·551	Houses, garden, &c.	968	8·184	Wood, &c.
918	·497	Rough pasture.	969	·666	Houses, gardens, &c.
919	1·238	Arable.	970	1·213	Rough heathy pas- ture, &c.
920	·328	House, garden, &c.	971	25·724	Arable, &c.
921	3·807	Arable, &c.	972	1·466	Rough heathy pas- ture.
922	1·931	Rough heathy pas- ture.	973	1·652	Rough heathy pas- ture, &c.
923	5·667	Arable.			
924	1·138	Rough pasture, &c.			
925	·582	Rough pasture, &c.			
926	13·539	Arable, &c.			
927	·182	Houses, garden, &c.			
928	7·922	Arable, &c.			
929	·963	Public road.			

No. on Plan.	Area in Acres.	Remarks.	No. on Plan.	Area in Acres.	Remarks.
974	·377	Houses, garden, &c.	1019	·324	Dam.
975	5·091	Arable.	1020	28·573	Arable, &c.
976	6·582	Moss.	1021	·180	Houses, &c.
977	·500	Occupation road.	1022	8·783	Arable.
978	8·307	Arable, &c.	1023	26·433	Arable, &c.
979	·233	House, garden, &c.	1024	13·257	Arable, &c.
980	·696	Arable.	1025	·191	Osiers, &c.
981	·329	Arable.	1026	111·910	Moss, &c.
982	124·744	Moss.	1027	16·713	Moss.
983	1·982	Arable.	1028	11·455	Moss, &c.
984	·351	Rough heathy pasture, &c.	1029	·458	Houses, garden, &c.
985	·648	Rough pasture, &c.	1030	8·093	Arable, &c.
986	7·322	Arable, &c.	1031	·081	Garden, &c.
987	·426	Rough heathy pasture.	1032	4·143	Arable, &c.
988	9·857	Arable, &c.	1033	5·502	Arable, &c.
989	·612	Arable.	1034	1·158	Arable, &c.
990	·409	Occupation road.	1035	4·112	Arable, &c.
991	19·022	Arable, &c.	1036	4·121	Arable, &c.
992	12·453	Arable, &c.	1037	·395	Houses, garden, &c.
993	·208	Dam.	1038	3·092	Arable, &c.
994	·373	Houses, garden, &c.	1039	17·862	Arable, &c.
995	·294	Rough heathy pasture.	1040	7·150	Public road.
996	14·971	Arable, &c.	1041	·648	Houses, garden, &c.
997	·705	Rough heathy pasture.	1042	·182	Quarry, &c.
998	10·260	Arable, &c.	1043	12·436	Arable.
999	·724	Rough pasture, &c.	1044	·469	Rough heathy pasture, &c.
1000	16·059	Arable, &c.	1045	2·462	Arable, &c.
1001	·266	Rough pasture.	1046	10·802	Rough heathy pasture, &c.
1002	44·479	Moss, &c.	1047	12·841	Arable, &c.
1003	7·122	Public road.	1048	8·874	Arable, &c.
1004	16·202	Arable.	1049	·407	Rough pasture, &c.
1005	24·808	Arable.	1050	10·490	Arable, &c.
1006	28·493	Arable.	1051	·520	Wood.
1006a	·132	Pool.	1052	10·363	Arable.
1007	·919	Rough heathy pasture.	1053	2·638	Public road, &c.
1008	11·391	Arable.	1054	31·788	Arable, &c.
1009	18·196	Arable, &c.	1055	3·138	Wood, &c.
1010	3·220	Wood, &c.	1056	2·435	Arable.
1011	2·236	Arable, &c.	1057	2·411	Arable, &c.
1012	5·119	Arable.	1058	2·008	Wood, &c.
1013	5·933	Arable, &c.	1059	26·581	Arable, &c.
1014	1·030	Houses, garden, &c.	1060	10·639	Arable.
1015	6·472	Arable.	1061	4·332	Moss.
1016	11·372	Arable, &c.	1062	2·420	Arable, &c.
1017	·208	Wood, &c.	1063	36·165	Arable.
1018	·661	Ornamental ground, house, &c.	1064	1·175	Wood, &c.
			1065	29·022	Moss, &c.
			1066	1·369	Wood, &c.
			1067	7·994	Arable, &c.
			1068	10·992	Arable.

No. on Plan.	Area in Acres.	Remarks.	No. on Plan.	Area in Acres.	Remarks.
1069	9.932	Arable, &c.	1119	6.677	Arable, &c.
1070	.571	Houses, garden, &c.	1120	2.330	Arable.
1071	20.153	Arable, &c.	1121	3.799	Arable, &c.
1072	9.541	Arable, &c.	1122	.450	Occupation road.
1073	.882	Arable, &c.	1123	4.747	Arable.
1074	.120	House and garden.	1124	3.583	Arable.
1075	.641	Meadow, &c.	1125	1.276	Wood.
1076	7.213	Arable, &c.	1126	1.500	Arable.
1077	4.213	Arable, &c.	1127	18.304	Arable, &c.
1078	2.654	Arable, &c.	1128	11.131	Arable, &c.
1079	11.740	Arable, &c.	1129	.914	Arable.
1080	4.521	Arable.	1130	.180	Occupation road.
1081	9.247	Arable, &c.	1131	.689	Arable.
1082	1.121	Rough heathy pasture.	1132	.401	Wood.
1083	2.659	Arable.	1133	1.312	Church, burial ground, &c.
1084	4.027	Arable.	1134	.250	Occupation road.
1085	2.982	Arable.	1135	10.647	Arable, &c.
1086	13.118	Arable, &c.	1136	.154	Wood.
1087	3.642	Arable.	1137	.452	Wood, &c.
1088	3.047	Arable.	1138	1.062	Arable, &c.
1089	2.030	Arable, &c.	1139	6.450	Wood, &c.
1090	10.602	Arable, &c.	1140	.735	Arable, &c.
1091	2.902	Arable.	1141	1.581	Wood, &c.
1092	2.293	Arable.	1142	17.241	Arable, &c.
1093	.180	Occupation road.	1143	1.710	Arable, &c.
1094	1.695	Arable.	1144	1.280	Arable.
1095	7.876	Arable, &c.	1145	1.144	Arable, &c.
1096	1.737	Wood, &c.	1146	.682	Arable.
1097	11.480	Arable, &c.	1147	5.043	Wood, &c.
1098	3.994	Rough heathy pasture, &c.	1148	2.443	Arable, &c.
1099	8.772	Arable, &c.	1148a	1.401	Arable, &c.
1100	14.989	Arable, &c.	1149	.270	Dam.
1101	2.623	Wood, &c.	1150	.472	Wood, &c.
1102	1.144	Arable.	1151	.416	House, garden, &c.
1103	.544	Wood.	1152	6.689	Arable, &c.
1104	1.385	Houses, gardens, &c.	1153	.231	Wood, &c.
1105	1.581	Arable, &c.	1154	.557	Wood.
1106	12.567	Arable, &c.	1155	18.893	Arable, &c.
1107	24.182	Arable, &c.	1156	3.243	Arable, &c.
1108	.149	Wood.	1157	.134	Houses, &c.
1109	41.125	Arable, &c.	1158	27.515	Arable, &c.
1110	.372	Houses, garden, &c.	1159	.293	Houses, garden, &c.
1111	4.212	Moss, &c.	1160	1.238	Arable, &c.
1112	21.520	Moss, &c.	1161	3.919	Arable, &c.
1113	5.888	Arable, &c.	1162	24.749	Arable, &c.
1114	7.187	Arable, &c.	1163	1.351	Occupation road, &c.
1115	1.436	Arable, &c.	1164	14.243	Arable, &c.
1116	2.615	Arable, &c.	1165	1.686	Arable.
1117	2.536	Arable.	1166	2.313	Arable.
1118	20.063	Arable, &c.	1167	.366	Occupation road.
			1168	10.073	Arable, &c.

No on Plan.	Area in Acres.	Remarks.	No. on Plan.	Area in Acres.	Remarks.
1169	·974	Wood, &c.	1216	4·869	Arable, &c.
1170	3·970	Arable, &c.	1217	1·073	Wood.
1171	3·915	Arable, &c.	1218	·987	Arable.
1172	4·198	Arable, &c.	1219	12·350	Arable, &c.
1173	1·979	Moss, &c.	1220	1·011	Wood, &c.
1174	1·763	Arable, &c.	1221	1·126	Arable, &c.
1175	13·178	Arable, &c.	1222	1·394	Arable.
1176	6·524	Arable, &c.	1223	2·140	Arable.
1177	3·723	Arable.	1224	·952	Arable.
1178	1·099	Occupation road.	1225	·531	Occupation road.
1179	2·487	Arable.	1226	11·003	Arable, &c.
1179	·698	Wood.	1227	·505	Rough pasture.
1180	1·058	Arable, &c.	1228	1·922	Arable.
1180	·942	Arable.	1229	3·051	Arable.
1181	1·972	Wood, &c.	1230	2·673	Arable, &c.
1182	1·583	Arable.	1231	1·863	Occupation road.
1183	4·566	Arable, &c.	1232	1·294	Rough heathy pasture, &c.
1184	8·886	Arable, &c.			
1185	3·115	Wood, &c.	1233	1·680	Rough heathy pasture.
1186	6·607	Arable, &c.			
1187	·514	Wood.	1234	·924	Arable, &c.
1188	2·400	Wood.	1235	1·262	Arable.
1189	69·646	Rough heathy pasture, &c.	1236	·481	Houses, garden, &c.
1190	14·881	Arable, &c.	1237	1·471	Arable.
1191	·310	Houses, garden, &c.	1238	2·580	Arable.
1192	12·807	Arable, &c.	1239	1·287	Arable.
1193	·965	Arable, &c.	1240	8·598	Arable, &c.
1194	6·708	Arable, &c.	1241	1·247	Arable, &c.
1195	·968	Wood, &c.	1242	2·132	Arable, &c.
1195 <sup>a</sup>	2·475	Arable.	1243	·417	Arable.
1196	2·491	Moss, &c.	1244	1·121	Arable.
1196 <sup>a</sup>	14·560	Arable.	1245	·490	Rough pasture.
1197	7·103	Arable, &c.	1246	11·720	Arable, &c.
1198	·989	Wood.	1247	·490	Houses, &c.
1199	5·704	Arable, &c.	1248	10·570	Arable.
1200	4·361	Wood, &c.	1249	1·250	Moss.
1201	·367	Wood.	1250	7·354	Arable.
1202	2·599	Arable, &c.	1251	20·787	Arable, &c.
1203	1·185	Houses, gardens, &c.	1252	·906	Houses, garden, &c.
1204	·703	Wood.	1253	3·611	Arable.
1205	3·245	Arable.	1254	6·863	Arable, &c.
1206	·130	Occupation road.	1255	14·628	Arable, &c.
1207	4·630	Arable.	1256	8·019	Arable, &c.
1208	5·828	Arable.	1257	9·478	Arable, &c.
1209	7·138	Arable.	1258	11·064	Arable, &c.
1210	2·125	Arable.	1259	·486	Arable, &c.
1211	4·741	Arable, &c.	1260	1·113	Wood, &c.
1212	2·001	Arable.	1261	·845	Arable.
1213	58·110	Moss, &c.	1262	·728	Rough heathy pasture.
1214	106·711	Moss, &c.	1263	2·319	Arable, &c.
1215	2·095	Arable, &c.	1264	1·720	Arable.

No. on Plan.	Area in Acres.	Remarks.	No. on Plan.	Area in Acres.	Remarks.
1265	·471	Occupation road.	1315	1·359	Arable.
1266	·897	Arable, &c.	1316	2·316	Arable.
1267	1·398	Arable, &c.	1317	7·879	Arable, &c.
1268	·224	Wood.	1318	·327	Arable.
1269	1·157	Arable.	1319	·543	House, garden, &c.
1270	1·889	Arable.	1320	2·609	Moss, &c.
1271	3·738	Arable, &c.	1321	2·302	Moss, &c.
1272	3·770	Arable, &c.	1322	·222	Houses, &c.
1273	1·782	Arable, &c.	1323	20·343	Arable, &c.
1274	3·586	Arable.	1324	169·976	Moss, &c.
1275	2·838	Arable, &c.	1325	1·625	Arable.
1276	1·473	Arable, &c.	1326	2·709	Arable.
1277	2·087	Arable, &c.	1327	6·805	Arable, &c.
1278	1·042	Rough heathy pasture, &c.	1328	2·673	Arable.
			1329	·266	Houses, garden, &c.
1279	2·477	Arable, &c.	1330	13·892	Arable, &c.
1280	5·931	Arable, &c.	1331	72·724	Arable, &c.
1281	·151	Occupation road.	1332	9·641	Arable.
1282	4·004	Arable, &c.	1333	1·538	Occupation road.
1283	5·780	Arable, &c.	1334	16·127	Arable, &c.
1284	·830	Houses, garden, &c.	1335	10·067	Arable, &c.
1285	1·531	Arable, &c.	1336	·314	Arable.
1286	6·101	Arable, &c.	1337	·237	Arable, &c.
1287	81·110	Moss, &c.	1338	·508	Arable, &c.
1288	9·833	Arable, &c.	1339	·210	Wood, &c.
1289	·603	Moss, &c.	1340	·792	Wood, &c.
1290	14·699	Arable, &c.	1341	9·689	Arable, &c.
1291	8·012	Arable, &c.	1342	14·464	Arable, &c.
1292	5·327	Arable.	1343	5·783	Arable, &c.
1293	·730	Rough pasture, &c.	1344	·327	Occupation road.
1294	·357	Rough pasture.	1345	·235	Moss, &c.
1295	7·383	Arable, &c.	1346	1·699	Houses, garden, &c.
1296	·923	Wood.	1347	10·573	Arable, &c.
1297	·339	Occupation road.	1348	18·471	Arable, &c.
1298	5·603	Arable, &c.	1349	·566	Occupation road, &c.
1299	1·351	Rough pasture, &c.	1350	11·839	Arable, &c.
1300	1·742	Wood.	1351	6·556	Moss, &c.
1301	3·400	Rough pasture.	1352	1·151	Arable, &c.
1302	2·163	Wood.	1353	17·777	Arable, &c.
1303	·358	Houses, &c.	1354	16·834	Arable.
1304	·353	Houses, garden, &c.	1355	11·858	Moss, &c.
1305	2·062	Arable, &c.	1356	·716	Arable, &c.
1306	1·171	Arable, &c.	1357	·280	Houses, garden, &c.
1307	1·406	Arable.	1358	2·056	Arable, &c.
1308	·447	Rough heathy pasture.	1359	5·725	Arable.
			1360	4·464	Arable, &c.
1309	1·603	Arable.	1361	37·406	Arable, &c.
1310	3·190	Arable, &c.	1362	1·955	Arable, &c.
1311	11·554	Arable, &c.	1363	17·266	Arable, &c.
1312	5·711	Arable.	1364	1·947	Public road.
1313	·295	Occupation road.	1365	·353	Wood.
1314	10·640	Arable, &c.	1366	19·664	Arable, &c.

No. on Plan.	Area in Acres.	Remarks.	No. on Plan.	Area in Acres.	Remarks.
1367	5·105	Wood.	1418	3·906	Arable, &c.
1368	5·839	Arable.	1419	6·963	Arable, &c.
1369	·355	Public road.	1420	7·495	Arable, &c.
1370	·163	Houses, &c.	1421	6·069	Arable, &c.
1371	1·218	Arable, &c.	1422	1·418	Rough pasture, &c.
1372	2·864	Arable, &c.	1423	1·097	Houses, &c.
1373	8·025	Arable, &c.	1424	1·926	Arable, &c.
1374	1·364	Public road.	1425	7·008	Arable, &c.
1375	1·799	Public road.	1426	8·227	Arable, &c.
1376	1·992	Moss, &c.	1427	6·737	Arable, &c.
1377	2·187	Wood, &c.	1428	1·370	Arable.
1378	16·382	Wood, &c.	1429	2·903	Arable.
1379	4·155	Arable, &c.	1430	9·107	Arable, &c.
1380	·188	Public road.	1431	·144	Occupation road.
1381	1·749	Arable, &c.	1432	1·103	Wood.
1382	2·349	Arable, &c.	1433	5·580	Public road.
1383	89·202	Arable, &c.	1434	1·236	Wood.
1384	1·145	Rough pasture, &c.	1435	5·448	Arable, &c.
1385	6·251	Arable, &c.	1436	·334	Occupation road.
1386	1·411	Quarry, &c.	1437	4·864	Arable.
1387	·620	Arable.	1438	3·716	Arable, &c.
1388	·863	Wood.	1439	5·173	Arable, &c.
1389	·599	Wood.	1440	·410	Meadow, &c.
1390	·183	Wood.	1441	1·060	Rough pasture, &c.
1391	6·970	Arable, &c.	1442	14·550	Arable.
1392	7·648	Arable, &c.	1443	·175	Occupation road.
1393	·709	Rough pasture.	1444	·641	Houses, garden, &c.
1394	2·441	Arable, &c.	1445	18·891	Arable, &c.
1395	3·501	Arable.	1446	6·694	Wood, &c.
1396	2·378	Arable, &c.	1447	1·230	Arable.
1397	5·693	Arable.	1448	·629	Whins, &c.
1398	36·997	Arable, &c.	1449	·074	House, &c.
1399	14·041	Arable, &c.	1450	1·893	Wood.
1400	1·195	Rough pasture.	1451	3·699	Arable, &c.
1401	1·452	Rough heathy pasture, &c.	1452	4·948	Wood.
1402	1·000	Rough pasture, &c.	1453	·970	Occupation road, &c.
1403	7·868	Arable, &c.	1454	6·186	Wood.
1404	4·199	Public road.	1455	2·167	Wood.
1405	8·183	Moss, &c.	1456	·150	Occupation road and houses.
1406	64·823	Moss, &c.	1457	3·385	Arable.
1407	1·484	Arable, &c.	1458	·715	Houses, garden, &c.
1408	·527	Arable.	1459	1·219	Public road.
1409	3·611	Arable, &c.	1460	5·300	Arable, &c.
1410	·292	Refuse heap.	1461	·580	Arable, &c.
1411	1·976	Wood.	1462	·905	Houses, garden, &c.
1412	·373	Wood.	1463	21·909	Arable, &c.
1413	1·443	Wood.	1464	·480	Public road, &c.
1414	12·454	Arable, &c.	1465	·800	Wood.
1415	82·006	Moss, &c.	1466	26·459	Arable, &c.
1416	·462	Houses, garden, &c.	1467	4·504	Arable, &c.
1417	1·417	Rough pasture, &c.	1468	8·412	Arable.

## PARISH OF TYRIE.

No. on Plan.	Area in Acres.	Remarks.	No. on Plan.	Area in Acres.	Remarks.
1469	5·926	Arable, &c.		71·331	Houses, roads, &c. (Town of New Pit-sligo).
1470	8·618	Arable, &c.			
1471	1·370	Houses, garden, &c.			
1472	·929	Rough pasture, &c.			
1473	5·060	Arable, &c.		11193·852	

RECAPITULATION.

11077·102	Land.
104·800	Public roads.
11·950	Water.
11193 852	Total area of the Parish of Tyrie, in the County of Aberdeen.



# INDEX TO PLACES

IN THE

## PARISH OF TYRIE.

### COUNTY OF ABERDEEN.

Name of Place.	No. of Sheet.		Name of Place.	No. of Sheet.	
	6-inch scale.	25·344 in. scale.		6-inch scale.	25·344 in. scale.
Allanshill - -	VII.	1	Hillhead - -	II.	15
Blythehillock -	II.	14	Hillhead - -	VI.	16
Boyndlee House -	„	14	Hindhillock -	„	16
Braehead - -	VI.	12	Hillside of Skel-		
Backburn - -	„	15	manae - -	VII.	6
Backhill - -	„	16	Irvestone - -	„	2
Blackhills - -	VII.	2, 6	Kirkhill - -	II.	14
Brownhill - -	„	2	Kirkmyres - -	„	14
Burn of Marno -	„	3	Kirktown - -	„	14
Blackrigg - -	„	5	Langleys - -	VI.	12
Brownknowe - -	„	5	Lower Cairnmurnin	VII.	1
Berrylea - -	„	6	Ladiesford - -	„	1
Balnmoon - -	„	13	Loneburn - -	„	5
Blackhillock -	„	13	Leechesburn - -	XIII.	1
Cairnywhing -	VI.	11, 12, 16	Milltown of Boynd-		
Crossbrae - -	VII.		2	lie - -	II.
Coulterfannie -	„	2	Mains - -	„	14
Coldhome - -	„	3	Monkswell - -	VI.	8
Corsehill - -	„	6	Midtown - -	„	12
Cowlair - -	„	6	Mains - -	„	16
Craigmaud - -	„	9	Marchland - -	VII.	1
Croft of Backburn	XII.	3	Muirstone - -	„	2
Cairnhigh - -	XIII.	1	Macknagrau - -	„	6
Denhead - -	VII.	1	Mill of Tillinamol	„	9
Flobbans - -	II.	13	Mains of Skelma-		
Garvelside - -	VI.	12	nae - -	„	9
Gonar Cottage -	„	12	Mary's Valley - -	XII.	4
Greenburn - -	VII.	2	Nether Boyndlie -	II.	14
Greenburn - -	„	6	Newseat - -	„	15
Greenspeck - -	„	13	Nether Mill of		
Greenloch - -	„	13	Tyrie - -	„	16
			North Monkswell -	VI.	4

## INDEX TO PLACES.

Name of Place.	No. of Sheet.		Name of Place.	No. of Sheet.	
	6-inch scale.	25·344 in. scale.		6-inch scale.	25·344 in. scale.
Nethertown -	VI.	12	Skelmanae -	VII.	5
New Pitsligo -	„	16	Scarehill -	„	9
Newbigging -	VII.	6	South Skelmanae -	„	9
North Skelmanae -	„	6	Tarmair -	II.	14
Nittanshead -	XII.	4	Tyrie Mains -	„	15
Overtown -	VI.	16	Turlundie Cottage	VI.	16
Pikerstown -	II.	15	Tillinamolt -	VII.	9
Prattshaugh -	VII.	5	Turclossie -	„	9
Rebel Hill -	II.	13	Upper Boyndlie -	II.	13
Redmoss -	VII.	1	Upper Craigmaud -	VI.	12
Redbog -	„	9	Upper Cairnmurnin	VII.	1
Roundhillock -	„	9	Wards of Boyndlie	II.	14
Redbog -	XIII.	1	Woodhead -	VI.	11
Stewartfield -	VI.	15	Woodside -	„	12
Smiddyseat -	VII.	3	Whitewell -	VII.	3
South Whitewell -	„	3	Woodside -	XIII.	1

LONDON:

Printed by GEORGE E. EYRE and WILLIAM SPOTTISWOODE,  
 Printers to the Queen's most Excellent Majesty,  
 For Her Majesty's Stationery Office.

22

ORDNANCE SURVEY OF SCOTLAND.

---

BOOK OF REFERENCE TO THE PLAN

OF THE

P A R I S H O F U D N Y,

IN THE

COUNTY OF ABERDEEN,

CONTAINING 11554·377 ACRES.

---

COLONEL SIR HENRY JAMES, R.E., F.R.S., M.R.I.A., F.G.S., &c.,  
SUPERINTENDENT OF THE SURVEY.



LONDON:

PRINTED BY GEORGE E. EYRE AND WILLIAM SPOTTISWOODE,  
PRINTERS TO THE QUEEN'S MOST EXCELLENT MAJESTY.  
FOR HER MAJESTY'S STATIONERY OFFICE.

1868.

*Price Two Shillings and Sixpence.*

[7142--50-6/68.]

the  
ately  
al to

each

ook.

re in-

l.4.

t con-  
ouble  
to the

Scales

.. *W*

.. *T*

.. *T*

ox

quent

-

.. *C.F.*

.. *T.C.*

.. *C.W.*

.. *Def.*

.. *T.S.*

ow the

ORDNANCE SURVEY OF SCOTLAND  
PARISH OF U D N Y  
ABERDEENSHIRE

INDEX TO THE SHEETS

*Published on the Scale of  $\frac{1}{2500}$  or 25.344 Inches to a Mile.*

Scale of this Index One Inch to a Mile.

## EXPLANATORY REMARKS.

---

The scale of the Parish Plans is the 1-2500th of the actual length on the ground, and is equal to 25·344 inches to a mile, which is very approximately equal to one square inch to one acre, the square of 1·0018 inch being equal to one acre.

The length of each sheet is  $1\frac{1}{2}$  miles, and the width 1 mile, the area of each sheet is therefore 960 aeres.

Each enclosure has a reference number to the area which is given in this Book.

The Braces (*f*) on the plans are to indicate that the spaces so braced are included under the same reference number.

The Altitudes in feet above the Mean Level of the Sea are written thus—31·4.

The Scale of the Plans of the County is 6 inches to a mile, and each sheet contains the same area as 16 sheets of the Parish Plans. There is therefore a double reference number to each sheet, as VI. 9., the Roman Numerals referring to the County Plans, the Arabic Figures to the Parish Plans.

The following are the characters employed on the Ordnance Plans on the Scales of 1-2500, and 6 inches to a mile:—

County Names .....	<b>C</b>	Hundreds or Wards .....	<b>W</b>
Parishes .....	<b>P</b>	Townships .....	<b>T</b>
Extra Parochial.....	<b>E</b>	Division of Townships .....	<b>T</b>
Antiquities .....	<span style="font-size: 2em; vertical-align: middle;">{</span> <div style="display: inline-block; vertical-align: middle; margin-left: 10px;"> <p style="margin: 0;">ROMAN</p> <p style="margin: 0;"><i>Druidical or Saxon</i></p> <p style="margin: 0;"><i>Norman or Subsequent</i></p> </div>		

The descriptions of the boundaries are shown by the following initials:—

Centre of Stream .....	<i>C.S.</i>		Centre of Fence .....	<i>C.F.</i>
Centre of Road .....	<i>C.R.</i>		Top of Cop .....	<i>T.C.</i>
Side of Stream or Drain ...	<i>S.S.</i> or <i>S.D.</i>		Centre of Wall .....	<i>C.W.</i>
Root of Hedge .....	<i>R.H.</i>		Defaced .....	<i>Def.</i>
Face of Wall .....	<i>F.W.</i>		Traek of Stream.....	<i>T.S.</i>
Undefined.....				<i>Und.</i>

Where a change occurs in the boundaries, the symbol [o—o] is used to show the part at which the change takes place.

N.B.—To convert Decimal Fractions of an Acre into Roods and Perches, multiply the decimal first by 4 and then by 40, preserving the same number of decimals in the product.

Examples—		Acres.		Acres.
		633·357		527·013
		4		4
		—————		—————
		1·428		·052
		40		40
		—————		—————
A. R. P.		17·120	A. R. P.	2·080
633 1 17			527 0 2	

TABLE									
FOR CONVERTING DECIMAL PARTS OF AN ACRE INTO ROODS AND PERCHES.									
Perch.	0 Rood.	1 Rood.	2 Roods.	3 Roods.	Perch.	0 Rood.	1 Rood.	2 Roods.	3 Roods.
0	·000	·250	·500	·750	21	·131	·381	·631	·881
1	·006	·256	·506	·756	22	·137	·387	·637	·887
2	·012	·262	·512	·762	23	·144	·394	·644	·894
3	·019	·269	·519	·769	24	·150	·400	·650	·900
4	·025	·275	·525	·775	25	·156	·406	·656	·906
5	·031	·281	·531	·781	26	·162	·412	·662	·912
6	·037	·287	·537	·787	27	·169	·419	·669	·919
7	·044	·294	·544	·794	28	·175	·425	·675	·925
8	·050	·300	·550	·800	29	·181	·431	·681	·931
9	·056	·306	·556	·806	30	·187	·437	·687	·937
10	·062	·312	·562	·812	31	·194	·444	·694	·944
11	·069	·319	·569	·819	32	·200	·450	·700	·950
12	·075	·325	·575	·825	33	·206	·456	·706	·956
13	·081	·331	·581	·831	34	·212	·462	·712	·962
14	·087	·337	·587	·837	35	·219	·469	·719	·969
15	·094	·344	·594	·844	36	·225	·475	·725	·975
16	·100	·350	·600	·850	37	·231	·481	·731	·981
17	·106	·356	·606	·856	38	·237	·487	·737	·987
18	·112	·362	·612	·862	39	·244	·494	·744	·994
19	·119	·369	·619	·869	40	·250	·500	·750	1·000
20	·125	·375	·625	·875					



# PARISH OF UDNY,

IN THE

## COUNTY OF ABERDEEN.

No. on Plan.	Area in Acres.	Remarks.	No. on Plan.	Area in Acres.	Remarks.
1	3·924	Arable, whins, &c.	37	13·686	Arable, &c.
2	·193	Houses, yards, and garden.	38	13·325	Arable.
3	·201	Houses, yards, and grass.	39	·726	Occupation road.
4	2·931	Arable.	40	·061	House and garden.
5	5·827	Arable.	41	1·532	Wood, &c.
6	7·686	Arable.	42	18·207	Arable.
7	12·698	Arable.	43	18·454	Arable.
8	2·059	Occupation road.	44	26·727	Arable.
9	16·518	Arable.	45	·101	Wood.
10	15·440	Arable.	46	12·279	Arable.
11	20·901	Arable, &c.	47	15·282	Arable.
12	17·280	Arable.	48	15·651	Arable, &c.
13	25·152	Arable.	49	·461	Wood.
14	22·337	Arable, &c.	50	·103	Arable.
15	15·457	Arable.	51	·119	Pond.
16	1·100	Houses and yards.	52	·510	Wood.
17	·812	Pasture.	53	2·471	Public road.
18	1·438	Houses, grass, garden, wood, road, &c.	54	6·773	Arable, &c.
19	·086	Garden.	55	·382	Houses, yards, and garden.
20	16·343	Arable, &c.	56	17·606	Arable, &c.
21	20·449	Arable, &c.	57	19·328	Arable, &c.
22	26·852	Arable, &c.	58	17·987	Arable, &c.
23	5·013	Arable.	59	18·739	Arable, &c.
24	4·581	Arable.	60	1·250	Houses, yards, gardens, &c.
25	4·224	Arable.	61	16·619	Arable.
26	16·416	Arable.	62	3·065	Arable.
27	7·579	Public road.	63	1·030	Houses, yards, garden, &c.
28	11·760	Arable, &c.	64	1·081	Arable.
29	1·856	Arable.	65	·063	Wood.
30	7·238	Arable.	66	12·482	Arable.
31	1·969	Houses, yards, gardens, road, &c.	67	13·976	Arable.
32	12·670	Arable.	68	11·558	Arable.
33	4·951	Arable, &c.	69	12·662	Arable.
34	1·971	Arable.	70	10·930	Arable.
35	·394	Houses, yards, grass, &c.	71	1·504	Wood.
36	4·854	Arable.	72	6·536	Arable.
			73	·336	Houses, yards, garden, and wood.
			74	·155	Wood.

## PARISH OF UDNY.

No. on Plan.	Area in Acres.	Remarks.	No. on Plan.	Area in Acres.	Remarks.
75	7·110	Arable.	120	19·393	Arable.
76	·147	Houses, yard, and garden.	121	·147	House, yard, and garden.
77	·458	Gravel pit.	122	19·488	Arable, &c.
78	·320	Arable.	123	24·250	Arable.
79	16·442	Arable, &c.	124	14·090	Arable.
80	4·325	Arable.	125	19·881	Arable.
81	·463	Wood.	126	·125	Houses, yard, and garden.
82	·090	Houses, yard, and garden.	127	·066	Garden.
83	3·070	Arable, &c.	128	19·537	Arable.
84	·453	Wood.	129	25·310	Arable.
85	4·769	Arable.	130	21·697	Arable.
86	1·760	Houses, yards, and garden.	131	19·241	Arable.
87	5·236	Arable.	132	18·636	Arable.
88	·263	Dam.	133	24·229	Arable.
89	·253	Occupation road.	134	·092	House, yard, and gardens.
90	6·744	Arable.	135	23·269	Arable.
91	·277	Wood.	136	16·762	Arable, &c.
92	·930	Wood, &c.	137	·210	Houses, yards, and garden.
93	5·880	Arable, &c.	138	11·247	Arable.
94	·555	Wood.	139	12·995	Arable.
95	·507	Quarry, &c.	140	·171	Old quarry.
96	·179	Garden.	141	·623	Wood.
97	·166	Wood.	142	10·702	Arable.
98	5·146	Arable, &c.	143	21·333	Arable.
99	·266	Garden.	144	23·826	Arable.
100	·960	Wood, houses, garden, &c.	145	12·314	Arable.
101	2·473	Arable, &c.	146	1·617	Houses, yards, gardens, grass, &c.
102	·782	Houses, yards, gardens, &c.	147	·269	Dam.
103	7·886	Arable.	148	3·070	Arable.
104	11·247	Arable.	149	14·161	Arable.
105	·157	Houses and garden.	150	17·183	Arable.
106	16·071	Arable, &c.	151	12·188	Arable, &c.
107	15·909	Arable, &c.	152	21·938	Arable.
108	·120	Wood.	153	21·395	Arable, &c.
109	4·843	Arable, &c.	154	13·952	Arable.
110	4·065	Public road.	155	18·201	Arable.
111	20·351	Arable.	156	18·701	Arable.
112	17·112	Arable.	157	·223	House and garden.
113	2·564	Houses, yards, gardens, wood, &c.	158	·082	House and garden.
114	24·164	Arable.	159	2·048	Arable, &c.
115	36·559	Arable.	160	8·283	Arable.
116	1·443	Arable.	161	17·013	Arable.
117	2·112	Houses, yards, gardens, and road.	162	·954	Occupation road.
118	6·830	Arable.	163	·140	Houses, yard, and garden.
119	2·669	Public road.	164	3·385	Wood, &c.
			165	·365	Pond.

PARISH OF UDNY.

3

No. on Plan.	Area in Acres.	Remarks.	No. on Plan.	Area in Acres.	Remarks.
166	1·067	Wood.	213	3·940	Rough pasture and trees.
167	6·372	Arable.	214	11·188	Wood and quarry.
168	·305	Wood.	215	6·215	Arable.
169	9·422	Arable.	216	6·099	Arable.
170	·553	Wood.	217	1·482	Arable, &c.
171	10·312	Arable.	218	9·967	Arable, &c.
172	15·244	Arable.	219	·649	Strip of grass and stream.
173	·096	Wood.	220	6·865	Arable.
174	·070	Wood.	221	9·441	Arable.
175	·080	Wood.	222	15·370	Arable and trees.
176	·040	Wood.	223	·667	Old avenue (part of).
177	·116	Wood.	224	25·458	Arable.
178	·071	Wood.	225	16·120	Arable and trees.
179	4·945	Ornamental pasture.	226	·074	House and yard.
180	·076	Wood.	227	19·840	Ornamental pasture, trees, &c.
181	·062	Wood.	228	·051	Udny Castle.
182	·068	Wood.	229	·269	Arable.
183	1·994	Wood.	230	1·063	Houses, yards, and road.
184	·824	Wood.	231	·623	Arable, &c.
185	·139	Wood.	232	·774	Stackyard.
186	17·125	Arable.	233	·762	Wood.
187	·317	Wood.	234	15·585	Arable.
188	4·943	Arable.	235	·290	Occupation road.
189	·072	Rough pasture.	236	4·358	Ornamental pasture.
190	10·744	Arable.	237	·643	Wood.
191	5·504	Arable.	238	6·293	Houses, wood, ornamental ground, &c.
192	14·967	Arable.	239	1·168	Ornamental pasture and trees.
193	11·561	Arable.	240	4·313	Ornamental pasture, &c.
194	·819	Houses, yards, and garden.	241	2·546	Garden, &c.
195	5·569	Arable.	242	·367	Ornamental pasture.
196	·155	Houses, yard, and garden.	243	2·851	Ornamental pasture.
197	7·227	Arable.	244	·618	Wood.
198	29·516	Arable.	245	1·326	Arable.
199	8·717	Arable.	246	3·005	Arable.
200	23·426	Arable.	247	·301	Wood.
201	11·549	Arable.	248	4·290	Arable.
202	·874	Strip of grass and stream.	249	·056	Wood.
203	7·472	Arable.	250	4·074	County road.
204	9·159	Arable, &c.	251	4·482	Arable.
205	·207	House, yard, and garden.	252	2·841	Arable.
206	23·146	Arable.	253	·641	Wood.
207	11·040	Arable.	254	·100	Houses, yard, and garden.
208	14·865	Arable.	255	·045	Wood.
209	7·650	Arable, whins, &c.	256	8·092	Arable.
210	11·390	Arable.			
211	·281	Whins, &c.			
212	3·912	Rough pasture and whins.			

## PARISH OF UDNY.

No. on Plan.	Area in Acres.	Remarks.	No. on Plan.	Area in Acres.	Remarks.
257	5.955	Wood, ponds, &c.	303	.605	Occupation road.
258	1.105	Ornamental pasture and trees.	304	10.527	Arable.
259	3.032	Ornamental pasture and trees.	305	.680	Old avenue (part of).
260	.169	Wood.	306	23.632	Arable.
261	.060	Wood.	307	14.220	Arable.
262	6.023	Arable, &c.	308	14.289	Arable.
263	8.425	Arable, &c.	309	1.119	Occupation road.
264	.295	Stackyard.	310	14.284	Arable.
265	.516	Wood.	311	12.916	Arable.
266	7.965	Arable.	312	4.282	Public road.
267	8.197	Arable.	313	.134	Houses, yards, and garden.
268	6.654	Arable, &c.	314	.697	Old avenue (part of).
269	6.130	Arable.	315	13.663	Arable, &c.
270	.675	Houses, yard, garden, &c.	316	11.138	Arable.
271	.069	Wood.	317	3.608	Arable.
272	12.319	Arable.	318	1.173	Arable.
273	10.162	Arable.	319	2.018	Arable.
274	.071	Wood.	320	1.040	Strip of grass and stream.
275	.122	Wood.	321	1.270	Arable.
276	.165	Wood.	322	2.563	Arable.
277	.351	Houses, yards, gardens, and wood.	323	.187	Houses, yards, and garden.
278	6.395	Arable.	324	2.688	Arable.
279	1.969	Wood.	325	3.496	Arable, &c.
280	.137	Wood.	326	1.640	Houses, yards, gardens, arable, &c.
281	6.156	Arable.	327	.113	Garden.
282	.665	Wood.	328	1.312	Arable.
283	5.708	Arable.	329	.393	Houses, yards, and gardens.
284	7.215	Arable.	330	2.619	Arable.
285	.654	Old avenue (part of).	331	19.333	County road.
286	.288	Houses, yards, and gardens.	332	8.901	Arable, &c.
287	.277	Arable.	333	2.525	Wood.
288	.363	Old avenue (part of).	333a	1.300	Stones, houses, &c.
289	.303	Wood.	334	6.399	Arable.
290	.156	Wood.	335	1.468	Strip of arable, stream, &c.
291	.142	Pond.	336	18.853	Arable.
292	.108	Wood.	337	1.344	Arable.
293	.117	Pond.	338	1.279	Houses, yards, gardens, road, &c.
294	.416	Wood and rough pasture.	339	15.450	Arable, &c.
295	13.825	Arable.	340	18.960	Arable, &c.
296	11.706	Arable.	341	.225	Rough pasture.
297	.855	Old avenue (part of).	342	25.503	Arable.
298	9.460	Arable.	343	3.248	Arable, &c.
299	.550	Occupation road.	344	1.720	Houses, yards, gardens, &c.
300	16.498	Arable.	345	.156	Arable.
301	6.626	Arable.			
302	11.164	Arable.			

PARISH OF UDNY.

No. on Plan.	Area in Acres.	Remarks.	No. on Plan.	Area in Acres.	Remarks.
346	1·102	Houses, yards, gardens, &c.	388	1·005	Occupation road.
347	·933	Houses, yards, gardens, &c.	389	15·514	Arable.
348	9·134	Arable.	390	·078	House, yard, and garden.
349	·230	Wood.	391	18·672	Arable, &c.
350	5·640	Arable.	392	·146	Houses, yard, and garden.
351	1·628	Houses, yards, gardens, &c.	393	6·384	Arable.
352	20·850	Arable and rough pasture.	394	17·863	Arable.
353	12·523	Arable.	395	·223	Wood.
354	·172	Wood.	396	18·295	Arable.
355	·087	Wood.	397	27·621	Arable.
356	3·307	Arable, &c.	398	1·336	Occupation road.
357	3·316	Arable.	399	1·516	House, yards, and wood.
358	1·594	Houses, yards, gardens, roads, &c.	400	·318	Dam.
359	7·966	Arable, &c.	401	·433	House, wood, garden, &c.
360	9·914	Arable.	402	9·678	Arable.
361	·044	Garden.	403	1·142	Wood.
362	8·104	Arable, &c.	404	·086	Wood.
363	18·228	Arable, &c.	405	17·238	Arable.
364	·147	Wood.	406	16·928	Arable.
365	·046	Wood.	407	2·008	Public road.
366	·048	Wood.	408	17·393	Arable.
367	12·323	Arable, &c.	409	·237	Dam.
368	30·630	Arable.	410	9·745	Arable.
369	30·081	Arable.	411	·466	Strip of pasture.
370	6·744	Stream and slopes.	412	1·925	Houses, yards, gardens, &c.
371	·328	Rough pasture.	413	17·445	Arable.
372	11·554	Arable, &c.	414	·096	Strip of grass and stream.
373	20·594	Arable.	415	14·578	Arable.
374	·137	Houses and garden.	416	21·366	Arable.
375	2·145	Rough pasture and whins.	417	30·320	Arable, &c.
376	20·440	Arable, &c.	418	21·300	Arable.
377	5·833	Rough pasture and stream.	419	14·082	Arable.
378	1·966	Houses, yards, garden, wood, &c.	420	1·522	Occupation road.
379	2·062	Arable, &c.	421	18·552	Arable.
380	1·491	Whins, &c.	422	·505	Occupation road.
381	18·995	Arable, &c.	423	15·962	Arable, &c.
382	9·859	Arable.	424	·902	Houses, yards, gardens, and road.
383	·191	Houses, yard, and garden.	425	21·022	Arable.
384	5·031	Arable.	426	21·774	Arable.
385	·935	House, wood, garden, &c.	427	8·895	Arable.
386	4·745	Wood.	428	9·866	Arable.
387	18·165	Arable, &c.	429	·518	Houses, yards, and garden.
			430	10·771	Arable.
			431	9·884	Arable.

No. on Plan.	Area in Acres.	Remarks.	No. on Plan.	Area in Acres.	Remarks.
432	6·140	Arable.	475	30·772	Arable.
433	·088	House and dam.	476	13·602	Arable.
434	6·030	Arable.	477	19·001	Arable.
435	·567	Houses, yards, and garden.	478	18·410	Arable.
436	3·851	Arable.	479	9·236	Arable.
437	27·600	Moss and arable.	480	·329	Occupation road.
438	23·798	Moss and stream.	481	·200	Houses, yard, and garden.
439	·210	Houses, yard, and grass.	482	5·387	Public road.
440	6·386	Arable and rough pasture.	483	·246	Houses, yard, and garden.
441	3·392	Arable.	484	8·732	Arable.
442	·072	Houses, garden, and road.	485	18·226	Arable.
443	·494	Occupation road.	486	·867	Houses, yards, garden, road, and dam.
444	5·280	Arable.	487	6·594	Arable, &c.
445	14·715	Arable.	488	·128	House and garden.
446	3·217	Arable.	489	12·045	Arable.
447	1·256	Moss.	490	3·464	Arable.
448	·936	Rough pasture.	491	·540	Pond.
449	·092	Rough pasture and slope.	492	2·265	Rough pasture, whins, and slopes.
450	·080	Houses, yard, and garden.	493	1·041	Arable, &c.
451	·134	Road.	494	5·005	Arable, &c.
452	28·516	Moss and arable.	495	·326	Houses, yard, garden, and road.
453	·761	Strip of wood.	496	2·935	Arable.
454	5·912	Arable.	497	4·668	Arable.
455	3·639	Houses, yards, garden, grass, wood, &c.	498	4·304	Arable.
456	22·101	Arable, &c.	499	·378	Occupation road.
457	2·700	Arable.	500	·358	Houses, yards, and garden.
458	29·627	Arable.	501	14·613	Arable.
459	·820	Occupation road.	502	3·752	Houses, yards, garden, grass, wood, &c.
460	7·911	Arable.	503	3·679	Arable.
461	13·930	Arable.	504	15·680	Arable.
462	5·450	Arable.	505	16·813	Arable, &c.
463	·677	Houses, yards, and garden.	506	15·072	Arable.
464	20·258	Arable.	507	·591	Occupation road.
465	·244	Public road (half of).	508	15·350	Arable, &c.
466	11·653	Arable, &c.	509	21·783	Arable, &c.
467	12·802	Arable.	510	19·281	Arable.
468	17·874	Arable.	511	4·639	Arable.
469	19·591	Arable.	512	10·680	Arable.
470	25·781	Arable.	513	42·406	Wood, roads, &c.
471	·361	Rough pasture.	514	7·239	Arable.
472	·602	Arable.	515	6·579	Arable.
473	·842	Rough pasture and streams.	516	7·078	Arable, &c.
474	16·301	Arable.	517	·049	House and garden.
			518	7·290	Arable.

PARISH OF UDNY.

No. on Plan.	Area in Acres.	Remarks.	No. on Plan.	Area in Acres.	Remarks.
519	1·301	Stackyard, &c.	562	·971	Occupation road, &c.
520	·630	Houses, yards, garden, road, &c.	563	25·844	Arable, &c.
521	9·123	Arable.	564	·805	Houses, yards, and garden.
522	·081	Houses, yards, and road.	565	20·656	Arable.
523	·382	Occupation road.	566	4·088	Arable.
524	1·164	Wood, &c.	567	4·664	Arable.
525	·969	Houses, grass, and roads.	568	18·890	Arable.
526	1·717	Wood, &c.	569	·708	Arable.
527	9·560	Arable.	570	6·595	Arable, &c.
528	·111	Houses, yard, garden, and grass.	571	20·526	Arable.
529	5·508	Arable.	572	13·323	Arable.
530	·271	Bleaching green.	573	2·503	Occupation road.
531	2·138	Garden and grass.	574	4·533	Arable, &c.
532	2·170	Ornamental pasture and trees.	575	3·248	Arable, &c.
533	14·404	Arable.	576	·614	Wood.
534	·987	Houses, yards, garden, and grass.	577	·068	Dam.
535	4·849	Arable, &c.	578	·521	Arable.
536	15·270	Arable, &c.	579	·151	Houses, yards, and garden.
537	12·719	Arable, &c.	580	·128	House and garden.
538	26·626	Arable.	581	8·870	Arable.
539	·809	Arable.	582	4·850	Arable, &c.
540	15·864	Arable.	583	11·562	Arable.
541	·313	Arable, road, &c.	584	7·306	Arable.
542	1·081	Wood, &c.	585	·335	Houses, yard, and garden.
543	4·152	Wood, &c.	586	10·418	Arable, &c.
544	29·971	Arable, &c.	587	6·027	Arable.
545	25·304	Arable.	588	8·395	Arable.
546	9·477	Arable, &c.	589	5·573	Arable.
547	22·161	Arable.	590	9·506	Arable.
548	·758	House, yard, grass, and wood.	591	1·988	Arable, &c.
549	·330	Gardens.	592	·530	Dam.
550	·410	Wood and grass.	593	3·290	Arable.
551	·930	Arable.	594	·904	Houses, yards, garden, grass, &c.
552	·267	Wood, house, &c.	595	·353	Arable.
553	·271	Dam.	596	·161	Houses and garden.
554	1·218	Houses, yards, and road.	597	·716	Wood, rough pasture, &c.
555	1·143	Stackyard.	598	3·831	Arable, &c.
556	7·620	Arable, &c.	599	10·063	Arable.
557	25·752	Arable, &c.	600	3·974	Public road.
558	10·929	Arable, &c.	601	2·529	Houses, yards, gardens, &c.
559	·245	Houses, yards, and garden.	602	9·624	Arable.
560	24·369	Arable, &c.	603	14·191	Arable.
561	18·891	Arable, &c.	604	4·049	Arable.
			605	17·510	Arable.
			606	15·256	Arable, &c.
			607	56·018	Arable, &c.

## PARISH OF UDNY.

No. on Plan.	Area in Acres.	Remarks.	No. on Plan.	Area in Acres.	Remarks.
608	10.253	Arable.	649	1.506	Strip of grass and stream.
609	16.469	Arable.	650	13.502	Arable.
610	.900	Houses, yards, garden, and grass.	651	27.155	Arable.
611	15.951	Arable.	652	18.842	Arable, &c.
612	.223	House, yard, garden, and grass.	653	1.501	Houses, yards, garden, and grass.
613	5.150	Public road.	654	19.716	Arable.
614	13.535	Arable.	655	10.283	Arable.
615	20.732	Arable, &c.	656	50.794	Arable.
616	4.097	Arable, &c.	657	.125	House, yard, and garden.
617	1.695	Houses, yards, garden, and grass.	658	.627	Houses, yards, garden, and road.
618	2.497	Arable.	659	5.370	Arable.
619	8.225	Arable.	660	22.065	Arable.
620	9.166	Arable.	661	4.981	Arable.
621	8.572	Arable.	662	.102	Houses, yard, and garden.
622	.512	Houses, yards, gardens, &c.	663	27.060	Arable.
623	14.122	Arable, &c.	664	24.838	Arable.
624	1.167	Market stance.	665	11.754	Arable.
625	3.327	Houses, yards, gardens, &c.	666	1.099	Old avenue (part of).
626	1.042	Houses, yards, grass, and wood.	667	12.806	Arable.
627	6.139	Public road.	668	.948	Old avenue (part of).
628	.360	Stackyard.	669	14.893	Arable.
629	3.900	Arable.	670	9.032	Arable.
630	.389	Garden.	671	13.761	Arable.
631	5.200	Arable.	672	13.432	Arable, &c.
632	6.669	Arable.	673	.873	Wood.
633	2.394	Arable.	674	2.946	Arable.
634	5.427	Arable, &c.	675	7.430	Arable, &c.
635	.076	Pool.	676	16.672	Arable, &c.
636	.448	Rough pasture and slopes.	677	18.247	Arable, &c.
637	.067	Pool.	678	8.381	Arable.
638	.052	Houses, yard, and garden.	679	.102	Houses and garden.
639	.171	Strip of grass and stream.	680	9.507	Arable.
640	12.323	Arable.	681	.238	Arable.
641	.293	Pool.	682	.212	Houses, yards, and gardens.
642	.373	Rough pasture and slopes.	683	.211	Houses, yard, and garden.
643	.978	Strip of grass and stream.	684	.354	Houses, yard, and garden.
644	5.257	Arable.	685	11.868	Arable.
645	12.827	Arable.	686	13.200	Arable.
646	5.698	Arable.	687	10.174	Arable.
647	6.101	Arable.	688	.829	Houses, yards, and gardens.
648	6.330	Arable.	689	9.874	Arable.
			690	11.644	Arable.
			691	1.835	Occupation road.



PARISH OF UDNY.

No. on Plan.	Area in Acres.	Remarks.	No. on Plan.	Area in Acres.	Remarks.
692	11.412	Arable.	736	5.227	Arable.
693	26.993	Arable.	737	7.542	Arable.
694	17.710	Arable.	738	1.024	Arable.
695	17.873	Arable, &c.	739	.156	House, yard, and garden.
696	27.077	Arable, &c.	740	5.701	Arable, &c.
697	2.337	Houses, yards, gardens, grass, & roads.	741	6.295	Arable.
698	.160	House, yard, and garden.	742	.137	Dam.
699	.578	Stackyard.	743	2.209	Arable, rough pasture, and streams.
700	3.008	Arable.	744	.524	Old avenue (part of).
701	11.374	Arable.	745	27.473	Arable.
702	9.966	Arable.	746	13.174	Arable.
703	11.402	Arable.	747	2.752	Arable.
704	.078	House, yard, and garden.	748	3.590	Arable.
705	3.488	Public road.	749	3.593	Arable.
706	10.030	Arable, &c.	750	18.385	Arable.
707	1.144	Houses, yards, garden, and road.	751	19.122	Arable, &c.
708	8.182	Arable, &c.	752	1.811	Occupation road.
709	8.312	Arable.	753	7.025	Wood.
710	15.428	Arable.	754	11.648	Arable.
711	7.935	Arable.	755	10.844	Arable.
712	4.907	Arable.	756	30.097	Arable, &c.
713	6.661	Arable.	757	13.882	Arable, &c.
714	.433	Occupation road.	758	2.791	Arable.
715	12.597	Arable.	759	.642	Houses, yards, gardens, &c.
716	9.405	Arable.	760	17.997	Arable, &c.
717	9.956	Arable.	761	5.818	Arable.
718	10.447	Arable.	762	3.475	Arable.
719	12.747	Arable.	763	6.654	Arable.
720	4.326	Wood.	764	.630	Houses, yards, gardens, &c.
721	9.206	Arable, &c.	765	1.125	Arable.
722	9.751	Arable.	766	5.773	Wood.
723	1.457	Wood.	767	5.000	Arable, &c.
724	6.896	Arable, &c.	768	23.691	Arable, &c.
725	1.245	Houses, yards, garden, and road.	769	5.284	Public road.
726	.239	Dam.	770	22.140	Arable, &c.
727	7.722	Arable.	771	2.534	Houses, yards, garden, wood, &c.
728	1.040	Arable.	772	.228	Pond.
729	14.631	Arable, &c.	773	7.661	Arable.
730	.944	Houses, yards, gardens, and road.	774	2.599	Arable.
731	9.046	Arable, &c.	775	7.639	Arable.
732	4.681	Arable.	776	8.480	Arable.
733	19.806	Arable, &c.	777	8.067	Arable.
734	.277	Houses, yards, garden, and road.	778	2.609	Rough pasture.
735	.269	Houses, yards, and garden.	779	1.357	Wood.
			780	10.552	Arable.
			781	6.693	Arable.
			782	.209	Stackyard.

No. on Plan.	Area in Acres.	Remarks.	No. on Plan.	Area in Acres.	Remarks.
783	.924	Houses, yards, garden, and road.	828	1.752	Arable.
784	.398	Road.	829	.491	Wood.
785	8.975	Arable.	830	19.898	Arable.
786	.092	House and garden.	831	2.484	Public road.
787	19.098	Arable.	832	5.872	Railway.
788	.080	House, yard, and garden.	833	.177	Houses, yards, and garden.
789	27.279	Arable.	834	.078	Garden.
790	29.389	Arable.	835	20.612	Arable, &c.
791	12.162	Arable, &c.	836	24.243	Arable, &c.
792	.540	Houses and yards.	837	24.684	Arable.
793	.090	Garden.	838	20.047	Arable, &c.
794	.265	Houses, yards, and garden.	839	29.689	Arable, &c.
795	5.603	Arable, &c.	840	25.759	Arable, &c.
796	.143	Arable.	841	19.019	Arable, &c.
797	11.075	Arable, whins, &c.	842	12.232	Arable.
798	3.265	Arable.	843	1.909	Public road.
799	.213	House, yard, and garden.	844	14.335	Arable.
800	14.555	Arable, &c.	845	5.037	Arable.
801	17.906	Arable.	846	.179	Pond.
802	.116	Wood.	847	.425	Houses and yards.
803	7.634	Arable.	848	1.436	Arable.
804	.063	House and garden.	849	.305	Garden.
805	25.344	Arable.	850	4.584	Wood, orchard, houses, &c.
806	25.409	Arable.	851	9.770	Arable, &c.
807	21.175	Arable.	852	13.748	Arable, &c.
808	20.380	Arable.	853	.242	Houses, yards, and garden.
809	16.410	Arable.	854	5.015	Arable, &c.
810	1.501	Wood, slopes, and stream.	855	35.214	Arable, moss, &c.
811	16.680	Arable, &c.	856	.863	Houses, yards, garden, road, and dam.
812	13.704	Arable.	857	10.500	Arable, &c.
813	9.808	Arable.	858	8.687	Arable.
814	.143	Wood.	859	3.629	Arable.
815	.230	Wood.	860	7.691	Arable.
816	.112	Houses and garden.	861	5.324	Arable.
817	21.800	Arable, &c.	862	5.877	Arable.
818	6.854	Arable.	863	.184	Houses, yards, and garden.
819	17.318	Arable.	864	11.500	Arable, &c.
820	10.580	Arable, &c.	865	12.221	Arable.
821	2.618	Houses, yards, gardens, grass, and wood.	866	10.919	Arable.
822	.426	Wood.	867	12.481	Arable.
823	.372	Road.	868	14.296	Arable and moss.
824	4.913	Arable.	869	10.981	Arable, &c.
825	.117	Wood.	870	.200	House and garden.
826	.168	Road.	871	.131	Wood.
827	.094	Wood.	872	10.912	Arable, &c.
			873	.732	Houses, yards, garden, and road.

No. on Plan.	Area in Acres.	Remarks.	No. on Plan.	Area in Acres.	Remarks.
874	11·143	Arable.	918	6·578	Arable.
875	2 203	Arable.	919	2·224	Houses, yards, gar- dens, roads, &c.
876	·155	Houses, garden, and road.	920	·379	Dam.
877	5·918	Arable, &c.	921	9·387	Arable.
878	1·179	Ocupation road.	922	1·168	Ocupation road.
879	14·414	Arable.	923	·095	House and gardens.
880	4·000	Arable.	924	24·698	Arable.
881	8·360	Arable.	925	11·202	Arable.
882	8·509	Arable.	926	·070	Wood.
883	·096	Houses, yards, and garden.	927	8·576	Arable.
884	2·954	Arable.	928	·078	Wood.
885	7·888	Arable.	929	8·871	Arable.
886	·989	Whins, old quarries, &c.	930	33·105	Arable.
887	·089	Rough pasture.	931	·688	Ocupation road.
888	·457	Houses, yards, and gardens.	932	11·304	Arable.
889	13·341	Arable.	933	3·020	Public road.
890	7·478	Arable.	934	7·399	Arable.
891	4·062	Arable, rough pas- ture, and sand pits.	935	15·750	Arable.
892	·293	House and garden.	936	21·427	Arable, &c.
893	·351	House and garden.	937	11·447	Arable, &c.
894	5·836	Arable.	938	·546	Houses, yards, and garden.
895	15·481	Arable, &c.	939	3·098	Arable.
896	21·201	Arable.	940	30·348	Arable.
897	·187	Road.	941	13·496	Arable, &c.
898	11·334	Arable.	942	11·030	Arable.
899	8·753	Arable.	943	2·024	Wood.
900	11·970	Arable, &c.	944	·718	Arable.
901	·065	Houses and yards.	945	3·987	Arable.
902	·132	House and garden.	946	3·397	Arable and rough pasture.
903	6·473	County road.	947	·092	Garden.
904	·159	Houses, yards, and garden.	948	·338	Arable.
905	3·190	Arable.	949	8·333	Arable.
906	3·878	Arable.	950	·524	Houses, yard, and arable.
907	2·572	Arable.	951	11·007	Arable, &c.
908	2·670	Arable.	952	4·535	Arable.
909	8·006	Arable.	953	3·029	Arable.
910	·223	Houses, yards, and garden.	954	7·104	Arable.
911	·263	Houses, yards, and gardens.	955	5·539	Arable.
912	26·794	Arable.	956	15·723	Arable.
913	12·952	Arable.	957	·097	Houses, yards, and garden.
914	22·988	Arable.	958	21·568	Arable.
915	27·719	Arable.	959	3·573	Arable.
916	29·591	Arable.	960	2·230	Arable.
917	8·362	Arable.	961	·143	Houses, yard, and garden.
			962	·668	Ocupation road.
			963	20·114	Arable.

No. on Plan.	Area in Acres.	Remarks.	No. on Plan.	Area in Acres.	Remarks.
964	·686	Houses and yards.	1008	3·056	Arable.
965	·262	Dam.	1009	4·397	Arable.
966	·333	Houses, yard, garden, and grass.	1010	6·551	Arable, &c.
967	5·214	Arable.	1011	4·199	Arable.
968	·295	House, yard, and road.	1012	2·417	Arable.
969	10·577	Arable.	1013	·811	Houses, yards, and gardens.
970	17·082	Arable.	1014	3·305	Arable.
971	6·269	Arable.	1015	3·751	Arable.
972	11·996	Arable.	1016	4·221	Arable.
973	8·853	Arable.	1017	6·597	Arable, &c.
974	5·624	Arable.	1018	·101	Houses, yard, and garden.
975	13·811	Arable.	1019	4·575	Arable, &c.
976	20·160	Arable.	1020	8·121	Arable, &c.
977	12·586	Arable.	1021	1·538	Arable.
978	16·880	Arable.	1022	·697	Houses, yards, garden, and wood.
979	·864	Houses, yards, garden, and grass.	1023	9·957	Arable, &c.
980	5·250	Arable, &c.	1024	·542	Occupation road.
981	13·746	Arable, &c.	1025	9·506	Arable.
982	7·536	Arable.	1026	·279	Strip of grass and stream.
983	·737	Houses, yards, and garden.	1027	7·858	Arable.
984	36·709	Arable, &c.	1028	1·743	Arable.
985	·608	Houses, yards, and garden.	1029	3·922	Arable.
986	·219	Houses, yards, and gardens.	1030	·118	Houses, yards, and garden.
987	7·064	Arable.	1031	8·536	Arable.
988	13·339	Arable.	1032	8·390	Arable.
989	18·695	Arable, &c.	1033	·455	Houses, yards, garden, and road.
990	1·730	Arable.	1034	9·520	Arable.
991	·141	Houses, yard, and garden.	1035	2·340	Public road.
992	·123	Houses, yards, and garden.	1036	6·355	Arable.
993	·947	Occupation road.	1037	15·082	Arable.
994	7·893	Arable.	1038	25·633	Arable.
995	15·367	Arable, &c.	1039	·094	House, garden, and wood.
996	5·338	Arable.	1040	10·078	Arable.
997	4·981	Arable.	1041	·722	Houses, yards, gardens, and road.
998	4·927	Arable.	1042	3·203	Arable.
999	4·941	Arable.	1043	·231	Houses, yards, garden, and grass.
1000	4·476	Arable.	1044	·657	Rough pasture and whins.
1001	6·859	Arable.	1045	1·782	Arable.
1002	·312	Strip of grass and stream.	1046	1·806	Arable.
1003	6·225	Arable.	1047	1·638	Arable.
1004	6·766	Arable.	1048	12·464	Arable.
1005	13·331	Arable.	1049	·115	Arable.
1006	·286	Wood.			
1007	·515	Occupation road.			

No. on Plan.	Area in Acres.	Remarks.	No. on Plan.	Area in Acres.	Remarks.
1050	·127	Houses, yards, and gardens.	1095	3·103	Arable, &c.
1051	17·810	Arable.	1096	4·599	Arable, &c.
1052	5·022	Arable.	1097	8·867	Arable.
1053	4·752	Wood.	1098	20·358	Arable, &c.
1054	8·478	Public road.	1099	16·173	Arable.
1055	·116	Houses, yards, and garden.	1100	·115	Old quarry.
1056	6·558	Arable.	1101	17·788	Arable.
1057	49·633	Arable, whins, &c.	1102	5·642	Arable, &c.
1058	2·741	Arable.	1103	1·005	Houses, yards, gardens, and grass.
1059	3·704	Arable.	1104	·144	Wood.
1060	4·190	Arable.	1105	·519	Stackyard.
1061	5·863	Arable.	1106	·434	Wood.
1062	3·509	Arable.	1107	·372	Houses, yards, and gardens.
1063	·586	Occupation road.	1108	5·426	Public road.
1064	15·285	Arable.	1109	6·696	Arable.
1065	21·391	Arable.	1110	12·014	Arable.
1066	14·818	Arable.	1111	·533	Occupation road.
1067	13·175	Arable.	1112	4·759	Arable, &c.
1068	11·608	Arable, &c.	1113	·977	Houses, yards, and road.
1069	19·566	Arable.	1114	·742	Wood.
1070	9·810	Arable.	1115	·223	Pasture.
1071	·287	Houses, yards, and grass.	1116	·232	Dam.
1072	·241	House, yard, and garden.	1117	·119	Old quarry.
1073	17·121	Arable, &c.	1118	5·804	Arable.
1074	21·696	Arable, &c.	1119	24·153	Arable.
1075	8·316	Arable.	1120	·108	Wood.
1076	·376	Occupation road.	1121	15·346	Arable.
1077	27·931	Arable.	1122	2·279	Wood.
1078	·565	Stackyard and house.	1123	21·753	Arable.
1079	1·600	Houses, yards, garden, and road.	1124	23·790	Arable.
1080	7·164	Arable.	1125	·703	Wood.
1081	21·393	Arable.	1126	·383	Wood.
1082	8·460	Arable.	1127	·809	Strip of grass and stream.
1083	2·797	Rough pasture.	1128	10·195	Arable.
1084	23·135	Arable and rough pasture.	1129	14·833	Arable, &c.
1085	17·932	Arable.	1130	18·663	Arable.
1086	12·000	Arable.	1131	9·569	Arable.
1087	4·978	Arable.	1132	23·399	Arable.
1088	18·932	Arable.	1133	·100	Gravel pit.
1089	21·731	Arable.	1134	·771	Arable, &c.
1090	·280	Houses, yards, and gardens.	1135	7·290	Arable.
1091	21·323	Arable.	1136	8·486	Arable.
1092	20·943	Arable.	1137	·257	Houses and yards.
1093	14·423	Arable, &c.	1138	·340	Houses, yards, and garden.
1094	16·145	Arable, &c.	1139	10·839	Arable.
			1140	·180	Quarry.
			1141	21·958	Arable.

No. on Plan.	Area in Acres.	Remarks.	No. on Plan.	Area in Acres.	Remarks.
1142	11·589	Arable.	1186	·079	Houses, yard, and garden.
1143	13·318	Arable, &c.	1187	7·544	Arable.
1144	14·248	Arable.	1188	10·819	Arable.
1145	·158	Houses, yard, and garden.	1189	10·021	Arable.
1146	12·785	Arable.	1190	19·052	Arable, &c.
1147	17·209	Arable, &c.	1191	·223	Houses, yards, and garden.
1148	·147	Quarry.	1192	25·092	Arable, moss, &c.
1149	11·149	Arable, &c.	1193	·253	Houses, yards, and garden.
1150	11·081	Arable, &c.	1194	11·399	Arable.
1151	8·764	Arable.	1195	8·337	Arable.
1152	10·467	Arable.	1196	10·424	Arable.
1153	·119	House, garden, and grass.	1197	10·066	Arable.
1154	13·785	Arable, &c.	1198	3·303	Arable.
1155	1·351	Houses, yards, garden, wood, &c.	1199	·386	House, garden, and arable.
1156	13·659	Arable.	1200	2·110	Wood.
1157	10·601	Arable.	1201	4·024	Arable.
1158	10·349	Arable.	1202	40·021	Moss and arable.
1159	28·001	Arable, &c.	1203	·100	Houses, yard, and garden.
1160	7·539	Arable.	1204	12·916	Arable.
1161	7·648	Arable.	1205	13·352	Arable, &c.
1162	8·758	Arable.	1206	7·878	Arable.
1163	12·457	County road.	1207	11·567	Arable.
1164	12·559	Arable.	1208	·511	Rough pasture.
1165	16·999	Arable.	1209	·067	Houses, yard, and garden.
1166	23·761	Arable, &c.	1210	4·964	Arable.
1167	2·682	Whins, stream, and slope.	1211	·522	Houses, yards, gardens, and road.
1168	19·696	Arable.	1212	4·304	Arable.
1169	16·307	Arable.	1213	2·348	Public road (half of).
1170	·442	Wood and stream.	1214	5·260	Arable.
1171	13·489	Arable.	1215	11·254	Arable.
1172	18·887	Arable, &c.	1216	14·049	Arable, &c.
1173	·714	Wood and stream.	1217	5·105	Arable.
1174	·174	House and garden.	1218	5·694	Arable.
1175	·606	Arable.	1219	6·346	Arable, &c.
1176	·120	Houses, yard, and garden.	1220	4·961	Wood.
1177	·325	Houses, yards, and gardens.	1221	·042	House and yard.
1178	1·177	Public road.	1222	3·391	Arable.
1179	21·141	Arable.	1223	·036	Houses and garden.
1180	3·837	Arable.	1224	15·121	Wood.
1181	3·625	Arable.	1225	·071	House, yard, and garden.
1182	·194	Houses, yards, and gardens.	1226	·616	Occupation road.
1183	4·875	Arable, &c.	1227	7·718	Arable, &c.
1184	·127	Houses, yard, garden, and grass.	1228	10·595	Arable.
1185	6·623	Arable.	1229	3·814	Arable.

No. on Plan.	Area in Acres.	Remarks.	No. on Plan.	Area in Acres.	Remarks.
1230	13·108	Arable.	1277	3·697	Wood.
1231	6·568	Arable.	1278	21·132	Arable.
1232	·502	Houses, yards, garden, &c.	1279	23·825	Arable.
1233	22·662	Arable, &c.	1280	18·914	Arable.
1234	8·495	Arable, &c.	1281	·264	Houses, yards, and gardens.
1235	18·826	Arable, &c.	1282	10·087	Arable, &c.
1236	7·169	Arable.	1283	·750	Rough pasture and pond.
1237	15·513	Arable.	1284	7·601	Arable.
1238	3·565	Public road.	1285	5·267	Arable.
1239	18·658	Arable.	1286	40·471	Arable, rough pasture, whins, &c.
1240	17·755	Arable.	1287	5·774	Arable, &c.
1241	16·384	Arable, &c.	1288	·275	Houses, yards, garden, and road.
1242	10·134	Arable.	1289	·505	Arable.
1243	41·796	Wood and road.	1290	6·026	Arable.
1244	6·926	Wood.	1291	·569	Houses, yards, and gardens.
1245	16·714	Arable.	1292	8·832	Arable.
1246	25·452	Arable.	1293	8·160	Arable.
1247	15·689	Arable.	1294	12·558	Arable.
1248	1·339	Houses and yards.	1295	2·830	Arable.
1249	2·006	Occupation road.	1296	4·368	Public road.
1250	·136	Pond.	1297	4·187	Arable.
1251	16·231	Arable.	1298	3·746	Arable.
1252	13·399	Arable, &c.	1299	2·630	Arable.
1253	·160	House, yard, and garden.	1300	8·897	Arable.
1254	·812	Houses and yards.	1301	1·505	Arable.
1255	15·085	Arable.	1302	·686	Houses, yard, and garden.
1256	14·970	Arable.	1303	6·935	Arable.
1257	6·416	Public road.	1304	15·978	Arable.
1258	3·980	Wood, grass, houses, &c.	1305	28·407	Arable, rough pasture, and whins.
1259	1·119	Garden.	1306	9·089	Arable.
1260	·220	House, garden, and grass.	1307	15·447	Arable.
1261	·259	Road.	1308	9·428	Arable, &c.
1262	9·404	Arable.	1309	3·971	Arable.
1263	2·950	Occupation road.	1310	4·521	Arable.
1264	12·457	Wood.	1311	1·081	Houses, yards, and gardens.
1265	22·069	Arable.	1312	17·215	Arable.
1266	11·199	Arable.	1313	15·630	Arable.
1267	14·285	Arable.	1314	15·017	Arable.
1268	15·769	Arable, whins, &c.	1315	14·321	Arable.
1269	·399	Houses, gardens, and grass.	1316	13·086	Arable.
1270	·255	Houses and garden.	1317	9·516	Arable, &c.
1271	6·331	Arable, &c.	1318	21·195	Arable.
1272	15·965	Arable.	1319	·429	Houses and yards.
1273	9·128	Wood, &c.	1320	20·211	Arable.
1274	13·737	Arable.			
1275	10·941	Arable.			
1276	5·352	Rough heathy pasture.			

No. on Plan.	Area in Acres.	Remarks.	No. on Plan.	Area in Acres.	Remarks.
1321	.802	Public road.	1367	1.237	Houses, yard, garden, and grass.
1322	5.872	Arable.			
1323	.331	Wood.	1368	1.923	Arable.
1324	.191	Wood.	1369	11.526	Arable, &c.
1325	2.400	Rough pasture and whins.	1370	.224	Old quarry.
			1371	12.778	Arable.
1326	13.979	Arable.	1372	1.363	Public road.
1327	18.302	Arable.	1373	31.116	Arable, &c.
1328	.167	Houses, garden, and grass.	1374	.443	Houses, yard, and garden.
1329	.111	House, yard, and garden.	1375	14.324	Arable.
			1376	4.774	Arable.
1330	19.484	Arable, &c.	1377	1.075	Occupation road.
1331	6.389	Public road.	1378	11.427	Arable.
1332	.125	House, yard, and garden.	1379	.129	Rough pasture and whins.
1333	11.550	Railway.	1380	10.925	Arable.
1334	10.861	Arable.	1381	45.048	Arable, &c.
1335	8.323	Arable, &c.	1382	.102	House and garden.
1336	1.293	Arable.	1383	13.798	Wood.
1337	8.638	Arable.	1384	5.916	Arable.
1338	14.506	Arable.	1385	6.745	Arable.
1339	.984	Houses, yards, and garden.	1386	7.878	Arable, &c.
			1387	8.945	Arable, &c.
1340	13.333	Arable, &c.	1388	.092	Pond.
1341	4.359	Rough pasture.	1389	.538	Houses, yards, garden, and road.
1342	5.729	Arable.			
1343	7.420	Arable.	1390	4.651	Arable, &c.
1344	11.180	Arable.	1391	11.400	Arable, &c.
1345	13.509	Arable.	1392	14.811	Arable.
1346	13.970	Arable.	1393	11.940	Arable.
1347	5.805	Arable.	1394	5.089	Arable.
1348	6.467	Arable.	1395	.615	Houses, garden, and road.
1349	.891	Arable.			
1350	3.981	Arable, &c.	1396	11.594	Arable.
1351	12.624	Arable.	1397	2.875	County road.
1352	15.435	Arable.	1398	.232	Wood.
1353	3.860	Arable.	1399	2.863	Arable.
1354	3.560	Arable.	1400	13.311	Arable, &c.
1355	6.625	Arable.	1401	.073	Garden.
1356	.377	Houses, yards, garden, and road.	1402	.131	Houses, yard, and garden.
1357	4.659	Arable, &c.	1403	.041	Wood.
1358	.440	Road, &c.	1404	15.443	Arable, &c.
1359	5.064	Arable, &c.	1405	5.989	Arable, &c.
1360	9.559	Arable, &c.	1406	6.201	Arable.
1361	11.411	Arable, &c.	1407	.335	Garden and wood.
1362	4.467	Arable.	1408	.450	Houses and yards.
1363	12.290	Arable.	1409	25.664	Arable, &c.
1364	11.173	Arable.	1410	4.375	Arable.
1365	13.588	Arable.	1411	8.038	Wood, grass, and roads.
1366	.722	Arable.			



PARISH OF UDNY.

17

No. on Plan.	Area in Acres.	Remarks.	No. on Plan.	Area in Acres.	Remarks.
1412	4·668	Arable.	1457	·702	Houses, yards, and garden.
1413	2·446	Wood.	1458	4·266	Arable.
1414	5·356	Arable.	1459	·122	Arable.
1415	5·177	Arable.	1460	6·112	Arable.
1416	5·263	Arable.	1461	5·399	Arable.
1417	5·773	Arable, &c.	1462	3·354	Arable.
1418	1·785	Arable.	1463	·227	Marsh.
1419	1·137	Houses, yards, garden, arable, &c.	1464	·697	Dam.
1420	·117	Dam.	1465	1·604	Arable.
1421	3·584	Arable, &c.	1466	·084	House and garden.
1422	3·043	Arable, &c.	1467	11·590	Arable.
1423	6·320	Arable.	1468	16·490	Arable.
1424	4·114	Arable.	1469	6·104	Arable.
1425	·103	Houses, yard, and garden.	1470	10·502	Arable.
1426	5·912	Arable.	1471	·409	Rough pasture.
1427	7·314	Arable.	1472	22·343	Arable, &c.
1428	5·956	Arable.	1473	2·616	Public road.
1429	5·312	Arable.	1474	8·004	Arable.
1430	5·670	Arable.	1475	·575	Houses, yards, gardens, and road.
1431	9·148	Arable.	1476	3·782	Arable.
1432	16·206	Rough pasture and whins.	1477	10·706	Arable.
1433	12·532	Arable.	1478	8·939	Arable.
1434	8·982	Arable.	1479	15·739	Arable, &c.
1435	6·629	Arable.	1480	·047	House and garden.
1436	·091	Arable.	1481	15·090	Arable, whins, &c.
1437	·097	Houses and yards.	1482	14·396	Arable, whins, &c.
1438	9·155	Arable, &c.	1483	·282	Houses, yards, and arable.
1439	12·324	Rough pasture, whins, and arable.	1484	10·913	Arable.
1440	4·621	Arable.	1485	·241	Houses and yard.
1441	14·220	Arable, &c.	1486	1·029	Arable.
1442	4·335	Arable.	1487	·229	House and garden.
1443	6·623	Arable.	1488	·301	Rough pasture.
1444	12·387	Rough pasture, whins, and arable.	1489	2·382	Rough pasture, whins, &c.
1445	·139	House and garden.	1490	·159	Public road (half of).
1446	6·292	Arable.	1491	23·005	Rough pasture, whins, arable, &c.
1447	6·468	Arable.	1492	15·869	Rough pasture, whins, and arable.
1448	9·365	Arable.	1493	16·760	Rough pasture, whins, arable, &c.
1449	2·401	Arable.	1494	65·845	Rough pasture, whins, arable, &c.
1450	2·291	Arable.	1495	10·909	Rough pasture, whins, &c.
1451	6·798	Arable, &c.	1496	11·818	Arable, &c.
1452	·734	Houses, yards, gardens, and road.			
1453	7·397	Arable.			
1454	4·902	Arable.			
1455	2·836	Arable.			
1456	·406	Rough pasture, &c.		11554·377	

RECAPITULATION.

---

Area in Acres.

11379·770	Land.
150·812	Public roads.
17·422	Railways.
6·373	Water.
11554·377	Total area of the Parish of Udney, in the County of Aberdeen.

# INDEX TO PLACES

IN THE

## PARISH OF UDNY.


### COUNTY OF ABERDEEN.

Name of Place.	No. of Sheet.		Descriptive Remarks.
	6-inch scale.	25·344-inch scale.	
Atholhill - - -	XLVI.	8	A farmsteading.
Auchinhuive - - -	"	11	A farmsteading.
Allathan - - -	XLVII.	5	A farmsteading.
Allathan Quarry - - -	"	"	
Ardmore - - -	"	9	A farmsteading.
Ard buck - - -	"	14	A residence.
Auchnashag - - -	L V.	4	A farmsteading.
Brekawell - - -	XLVI.	8	A farmsteading.
Bogfechel - - -	"	11	A farmsteading.
Brony Bridge - - -	"	"	
Blair Croft - - -	"	"	A cottage.
Backhill - - -	"	"	A house.
Braeside of Bogfechel - - -	"	15	A farmsteading.
Braeside - - -	"	"	A residence.
Blackness - - -	"	16	A farmsteading.
Burnside - - -	"	"	A farmsteading.
Bonnyton - - -	XLVII.	5	A farmsteading.
Bridgend - - -	"	9	Three cottages.
Barriedale Moss - - -	"	14	
Balnakettle - - -	LVI.	5	A farmsteading.
Braeside of Torryleith - - -	"	"	A residence.
Braeside of Balnakettle - - -	"	"	A farmsteading.
Chapel Hillock - - -	XLVI.	11	
Caimfechel - - -	"	12	A farmsteading.
Couliclaire - - -	XLVII.	1	A farmsteading.
Cloysterseat - - -	"	6	A farmsteading.
Coullie - - -	XLVI.	12	A farmsteading.
Corthymuir - - -	XLVII.	13	A farmsteading.
Damhead - - -	XLVI.	12	Two cottages.
Denend - - -	XLVII.	9	A farmsteading.
Eastside - - -	LVI.	1	A farmsteading.
Grugaldikes - - -	XLVI.	11	A house.
Gilmorton - - -	"	12	A farmsteading.
Gallows Knap - - -	XLVII.	1	A hill feature.
Great North of Scotland Railway (Formartine and Buchan Section) - - -	LVI. XLVII.	6, 10	
Hilltown of Fechel - - -	XLVI.	12	A farmsteading.
Hillhead of Auchinhuive - - -	"	15	A farmsteading.
Hattoncrook - - -	"	"	A village.
Hillocks - - -	"	"	A farmsteading.
Hillhead - - -	XLVII.	1	A farmsteading.

Name of Place.	No. of Sheet.		Descriptive Remarks.
	6-inch scale.	25' 3/4-inch scale.	
Hill of Udny - - -	XLVII.	5	A farmsteading.
Houseaside - - -	"	"	A residence.
Hillhead - - -	LIV.	8	A farmsteading.
Hardhillock - - -	LVI.	2	A farmsteading.
Irewells - - -	XLVII.	1	A farmsteading.
Ironbrae - - -	LV.	4	A house.
Kirkhill - - -	XLVI.	12	A residence.
Killerook - - -	"	"	A farmsteading.
Kingsford - - -	"	15	A farmsteading.
Lower Affleck - - -	"	16	A farmsteading.
Logierieve Station - - -	XLVII.	6	
Logierievo - - -	"	10	A farmsteading.
Linksbill - - -	LVI.	1	A farmsteading.
Milltown - - -	XXXVIII.	13	A farmsteading.
Mill of Dumbreck - - -	"	"	A dwelling house.
Mains of Udny - - -	XLVI.	8	A farmsteading.
Moneywells - - -	"	11	A farmsteading.
Mill of Auchinhuive - - -	"	"	
Milltown of Coullie - - -	"	12	A farmsteading.
Mill of Fcehel - - -	"	"	
Mains of Bogfechel - - -	"	15	A farmsteading.
Macterry - - -	"	16	A farmsteading.
Mains of Pittrichie - - -	"	"	A farmsteading.
Mains of Dumbreck - - -	XLVII.	1	A farmsteading.
Mill of Udny - - -	"	"	A farmsteading.
Milltown of Allathan - - -	"	5	A dwelling house.
Mill of Torry - - -	"	6	A farmsteading.
Moss of Logierieve - - -	"	"	
Mosscroft of Allathan - - -	"	"	A residence.
Moss-side - - -	"	"	A residence.
Mosshead - - -	"	9	A farmsteading.
Mains of Orchardtown - - -	"	10	A farmsteading.
Mains of Knapperna - - -	"	13	A farmsteading.
Millbank - - -	"	"	A farmsteading.
Moss-side - - -	"	14	A residence.
Meikle Tillyeve - - -	LVI.	1	A farmsteading.
Newseat - - -	XXXVIII.	13	A farmsteading.
North Coullie - - -	XLVI.	12	A farmsteading.
North Affleck - - -	"	16	A farmsteading.
North Mains - - -	XLVII.	1	A farmsteading.
North Alehouse - - -	"	"	A farmsteading.
North Logierieve - - -	"	6	A farmsteading.
Newraig - - -	"	9	A farmsteading.
Nether Tilliemaud - - -	"	"	A farmsteading.
Newton of Affleck - - -	LV.	4	A farmsteading.
North Balnakettle - - -	LVI.	1	A farmsteading.
Olderaig - - -	XLVII.	9	A farmsteading.
Pittrichie - - -	XLVI.	11	A mansion.
Pitcow - - -	"	15	A farmsteading.
Pitmedden - - -	XLVII.	5	A village.
Pitmedden House - - -	"	"	A mansion.
Post Office - - -	"	"	

Name of Place.	No. of Sheet.		Descriptive Remarks.
	6-inch scale.	25·344-inch scale.	
Pettymuck - - -	XLVII.	13	A number of houses.
Pettymuck Moss - - -	"	13, 14	
Quarryley - - -	XLVI.	11	A farmsteading.
Redford - - -	XXXVIII.	13	Three residences.
Robertswells - - -	XLVI.	16	A residence.
Rife Range - - -	XLVII.	5	
Rosebank - - -	"	11	A farmhouse.
Sunnyside - - -	XLVI.	15	A farmsteading.
South Affleck - - -	"	16	A farmsteading.
South Alehouse - - -	XLVII.	1	A farmsteading.
South Mains - - -	"	5	A farmsteading.
Skelly Bridge - - -	LVI.	1	
The Green (market stance) - - -	XLVI.	12	
Tillyfar - - -	XLVII.	6	A farmsteading.
Thriepfield - - -	"	"	A residence.
Tilliemaud - - -	"	9	A farmsteading.
Torryleith - - -	LV.	8	A farmsteading.
Tillygreig - - -	LVI.	1	A farmsteading.
Tillyeve - - -	"	"	Two farmsteadings.
Tilycorthie - - -	"	2	A farmsteading.
Udny Castle - - -	XLVI.	8	
Udny - - -	"	12	A village.
Udny Bridge - - -	XLVII.	9	
Udny Station - - -	"	14	
Woodland - - -	XLVI.	16	A farmsteading.
West Craig - - -	XLVII.	9	A farmsteading.
West Coullie - - -	XLVI.	12	A residence.
Wester Cloysterseat - - -	XLVII.	10	A residence.
Woodside of Affleck - - -	LV.	4	A residence.
Whitlam - - -	LVI.	1	A farmsteading.
Whitlam Hill - - -	"	5	
West-town of Balnakettle - - -	"	"	A farmsteading.
Youlie Burn - - -	XXXVIII.	13	





L O N D O N :

Printed by GEORGE E. EYRE and WILLIAM SPOTTISWOODE,  
Printers to the Queen's most Excellent Majesty.  
For Her Majesty's Stationery Office.



ORDNANCE SURVEY OF SCOTLAND.

BOOK OF REFERENCE TO THE PLAN

OF THE

PARISH OF NORTH UIST,

IN THE

HEBRIDES,

COUNTY OF INVERNESS.

CONTAINING 103274·568 ACRES.

COLONEL A. C. COOKE, C.B., R.E.,

DIRECTOR-GENERAL OF THE ORDNANCE SURVEYS.



LONDON:


PRINTED BY GEORGE E. EYRE AND WILLIAM SPOTTISWOODE,

PRINTERS TO THE QUEEN'S MOST EXCELLENT MAJESTY.

FOR HER MAJESTY'S STATIONERY OFFICE.

1879.

*Price Three Shillings and Sixpence.*



the  
ch,  
e of

ach

k.  
in-

4.  
con-  
uble  
the

iles,  
cales

**W**

**T**

**T**

ox

*uent*

.C.F.  
.T.C.  
C.W.  
.Def.  
.T.S.

w the

ary of

ivision,  
undary,

E S

S H

(H

IVER

EX

*ale o*

this I

XX


## EXPLANATORY REMARKS.

---

The Scale of the Parish Plans is the 1-2500th of the actual length on the ground, and is equal to 25·344 inches to a mile, or 3·157 chains to an inch, which is very approximately equal to one square inch to one acre, the square of 1·0018 inch being equal to one acre.

The length of each sheet is 1½ miles, and the width 1 mile, the area of each sheet is therefore 960 acres.

Each enclosure has a reference number to the area which is given in this Book.

The Braees [  ] on the plans are to indicate that the spaces so braced are included under the same reference number.

The Altitudes in feet above the Mean Level of the Sea are written thus —31·4.

The Scale of the Plans of the County is 6 inches to a mile, and each sheet contains the same area as 16 sheets of the Parish Plans. There is therefore a double reference number to each sheet, as VI. 9., the Roman Numerals referring to the County Plans, the Arabic Figures to the Parish Plans.

The numbers of the adjoining plans are printed on the margin of this plan.

The dimensions of the sheets on the Six-inch scale being four miles by six miles, the area is twenty-four square miles, equal to 15,360 acres.

The following are the characters employed on the Ordnance Plans on the Scales of 1-2500, and 6 inches to a mile :—

County Names .....	<b>C</b>		Hundreds or Wards .....	<b>W</b>
Parishes .....	<b>P</b>		Townships .....	<b>T</b>
Extra Parochial .....	<b>E</b>		Division of Townships .....	<b>T</b>
Antiquities .....			} ROMAN	
			} <i>Druidical or Saxon</i>	
			} <i>Norman or Subsequent</i>	

The descriptions of the boundaries are shown by the following initials :—

Centre of Stream .....	<i>C.S.</i>		Centre of Fence .....	<i>C.F.</i>
Centre of Road .....	<i>C.R.</i>		Top of Cop .....	<i>T.C.</i>
Side of Stream or Drain ...	<i>S.S.</i> or <i>S.D.</i>		Centre of Wall .....	<i>C.W.</i>
Root of Hedge .....	<i>R.H.</i>		Defaced .....	<i>Def.</i>
Face of Wall .....	<i>F.W.</i>		Track of Stream.....	<i>T.S.</i>
Undefined.....				<i>Und.</i>

Where a change occurs in the boundaries, the symbol [o—o] is used to show the part at which the change takes place.

N.B.—The areas are computed to the centre of fence, or other boundary of enclosure, except in the following cases :—

(1.) When the fence or other boundary is also the boundary of a Parish or other Civil Division, which does not follow the centre of the fence, the area is calculated to the Parish or other boundary, and not to the centre.

(2.) The fences, &c., bounding either side of a railway are included wholly within its area.

N.B.—To convert Decimal Fractions of an Acre into Roods and Perches, multiply the decimal first by 4 and then by 40, preserving the same number of decimals in the product.

Examples—

Acres.  
633·357  

---

4  

---

1·428  
40

Acres.  
527·013  

---

4  

---

·052  
40

A. R. P.  
633 1 17

17·120

A. R. P.  
527 0 2

2·080

## TABLE

FOR CONVERTING DECIMAL PARTS OF AN ACRE INTO ROODS AND PERCHES.

Perch.	0 Rood.	1 Rood.	2 Roods.	3 Roods.	Perch.	0 Rood.	1 Rood.	2 Roods.	3 Roods.
0	·000	·250	·500	·750	21	·131	·381	·631	·881
1	·006	·256	·506	·756	22	·137	·387	·637	·887
2	·012	·262	·512	·762	23	·144	·394	·644	·894
3	·019	·269	·519	·769	24	·150	·400	·650	·900
4	·025	·275	·525	·775	25	·156	·406	·656	·906
5	·031	·281	·531	·781	26	·162	·412	·662	·912
6	·037	·287	·537	·787	27	·169	·419	·669	·919
7	·044	·294	·544	·794	28	·175	·425	·675	·925
8	·050	·300	·550	·800	29	·181	·431	·681	·931
9	·056	·306	·556	·806	30	·187	·437	·687	·937
10	·062	·312	·562	·812	31	·194	·444	·694	·944
11	·069	·319	·569	·819	32	·200	·450	·700	·950
12	·075	·325	·575	·825	33	·209	·456	·706	·956
13	·081	·331	·581	·831	34	·212	·462	·712	·962
14	·087	·337	·587	·837	35	·216	·469	·719	·969
15	·094	·344	·594	·844	36	·225	·475	·725	·975
16	·100	·350	·600	·850	37	·231	·481	·731	·981
17	·106	·356	·606	·856	38	·237	·487	·737	·987
18	·112	·362	·612	·862	39	·244	·494	·744	·994
19	·119	·369	·619	·869	40	·250	·500	·750	1·000
20	·125	·375	·625	·875					

# PARISH OF NORTH UIST,

IN THE

HEBRIDES,

COUNTY OF INVERNESS.

No. on Plan.	Area in Acres.	Remarks.	No. on Plan.	Area in Acres.	Remarks.
<b>ISLAND OF BORERAY.</b>			29	4·646	Arable.
			30	7·562	Arable, &c.
1	2·068	Rough pasture.	31	1·138	Houses, gardens, &c.
2	·896	Pasture.	32	·677	Houses, stackyard, &c.
3	27·354	Arable, &c.	33	24·111	Rough pasture, &c.
4	12·296	Arable.	34	2·334	Pasture.
5	·245	Houses, stackyard, &c.	35	4·443	Heathy pasture.
6	6·359	Arable.	36	14·097	Heathy pasture.
7	·358	Houses, stackyards, &c.	37	1·429	Heathy pasture.
8	·175	Houses, stackyard, &c.	38	·244	Water.
9	·295	Houses, stackyard, &c.	39	·112	Water.
10	1·189	Houses, stackyards, &c.	40	5·771	Pasture, &c.
11	·353	Houses, stackyard, &c.	41	3·056	Pasture.
12	34·150	Loch Mòr.	42	·556	Rough pasture.
13	1·149	Cattlefold.	43	3·385	Pasture, &c.
14	·301	Pasture.	44	6·336	Rough pasture.
15	5·746	Arable.	45	2·117	Rough pasture.
16	1·678	Loch Beag.	46	4·116	Arable.
17	140·474	Arable.	47	·666	Rough pasture.
18	·439	Houses, stackyard, &c.	48	1·584	Rough pasture.
19	·430	Houses, arable, &c.	49	·982	Rough pasture.
20	·902	Houses, arable, &c.	50	3·280	Rough pasture.
	236·857	Area of the numbered portion of the Island of Boreray.	51	3·998	Arable.
			52	3·848	Arable.
			53	4·133	Arable.
			54	3·467	Arable.
			55	2·368	Arable.
			56	1·439	Houses, pasture, &c.
			57	3·158	Pasture, &c.
			58	15·388	Rough pasture.
			59	12·409	Tidal water (Loch an Sticir.)
			60	·283	Pasture, &c. (island).
			61	4·201	Foreshore.
			62	·686	Rough pasture.
			63	1·379	Rough pasture.
			64	1·405	Loch a' Chaolais.
			65	2·483	Pasture.
			66	2·253	Rough pasture.
<b>ISLAND OF NORTH UIST.</b>					
21	3·121	Pasture.			
22	37·755	Pasture.			
23	31·667	Pasture.			
24	7·299	Pasture.			
25	8·136	Arable.			
26	10·980	Arable.			
27	5·510	Arable.			
28	4·378	Arable.			

No. on Plan.	Area in Acres.	Remarks.	No. on Plan.	Area in Acres.	Remarks.
67	3·015	Rough pasture.	115	1·644	Pasture.
68	·465	Rough pasture.	116	4·513	Pasture.
69	17·759	Rough pasture.	117	9·034	Arable.
70	15·925	Heathy pasture.	118	1·782	Pasture.
71	26·002	Heathy pasture.	119	·507	Pasture.
72	1·578	Loch Camas-duibhe.	120	·562	Wood.
73	·713	Pasture.	121	4·620	Rough pasture.
74	7·618	Rough pasture, &c.	122	17·640	Rough pasture.
75	16·149	Arable, &c.	123	3·473	Pasture.
76	·435	Road.	124	·188	Pasture.
77	6·235	Arable, houses, &c.	125	3·104	Pasture, &c.
78	8·780	Arable and rough pasture.	126	6·440	Rough pasture.
79	·969	Water.	127	11·506	Pasture and heathy pasture.
80	554·172	Arable, rough pasture, &c.	128	2·324	Heathy pasture.
81	13·441	Pasture.	129	40·312	Rough pasture.
82	6·411	Water.	130	6·687	Road.
83	·233	Pasture.	131	4·983	Arable.
84	·384	Pasture.	132	3·415	Arable.
85	·641	Rough pasture.	133	38·011	Rough pasture.
86	2·522	Rough pasture.	134	3·750	Pasture.
87	1·592	Arable.	135	3·362	Pasture.
88	·716	Graveyard (disused).	136	5·981	Pasture.
89	9·360	Pasture.	137	2·146	Pasture.
90	12·086	Arable.	138	1·681	Pasture.
91	1·065	Arable.	139	7·373	Pasture, &c.
92	1·126	Arable.	140	1·628	Rough pasture.
93	32·097	Tidal water.	141	12·306	Rough pasture.
94	297·088	Rough pasture.	142	4·920	Rough pasture.
95	63·846	Arable.	143	4·415	Rough pasture.
96	1·346	Pasture.	144	3·936	Rough pasture.
97	1·135	Pasture.	145	3·138	Rough pasture.
98	21·579	Arable, &c.	146	31·566	Heathy pasture.
99	1·079	Road.	147	9·602	Rough pasture.
100	11·759	Arable, &c.	148	33·182	Arable, rough pasture, &c.
101	29·304	Arable.	149	3·555	Loch Skilivat.
102	2·404	Pasture.	150	1·461	Pasture, &c.
103	13·111	Pasture.	151	1·415	Rough pasture.
104	1·371	Pasture.	152	18·332	Loch Scolpeg (part of).
105	37·509	Arable, &c.	153	·118	Rough pasture.
106	·198	House and stackyard.	154	·195	Garden.
107	23·449	Pasture.	155	3·360	Arable.
108	·761	Water.	156	·465	Pasture.
109	115·927	Pasture.	157	1·047	Houses, cattlefold, &c.
110	·664	Burial ground.	158	3·480	Pasture.
111	1·721	Arable.	159	12·037	Arable.
112	1·941	Pasture.	160	112·188	Heathy and rough pasture.
113	33·215	Arable, &c.			
114	7·695	Rough pasture.			
	·542	Tidal water (Goulbay Burn, part of).	161	215·971	Heathy and rough pasture.



No. on Plan.	Area in Acres.	Remarks.	No. on Plan.	Area in Acres.	Remarks.
162	.757	Loch Sniogrivat.	205	1.192	Pasture.
163	33.419	Pasture.	206	22.416	Heathy pasture.
164	11.762	Rough pasture.	207	2.907	Loch nan Garnach.
165	10.049	Loch Scolpeg (part of).	208	149.498	Heathy and rough pasture.
166	6.596	Rough pasture.	209	38.836	Arable, rough pasture, &c.
167	.184	Ruins, &c. (island).	210	1.351	Pasture and rough pasture.
168	.602	Pasture.	211	16.527	Rough pasture.
169	18.380	Pasture, &c.	212	7.769	Loch Fada na Gearrachun.
169a	25.410	Rough pasture, &c.	213	2.473	Loch Beag nan Ian.
170	8.699	Heathy pasture.	214	1.187	Rough pasture.
171	5.537	Pasture and heathy pasture.	215	.618	Rough pasture.
172	21.129	Pasture and heathy pasture.	216	26.101	Rough pasture, &c.
173	.565	Pasture.	217	.780	Rough pasture.
174	4.458	Pasture, &c.	218	.961	Rough pasture.
175	4.101	Rough pasture.	219	13.729	Arable, &c.
176	55.956	Heathy and rough pasture.	220	.932	Houses, stackyard, &c.
177	6.597	Pasture, house, &c.	221	10.517	Arable.
178	8.333	Pasture, houses, &c.	222	.499	Houses, ornamental ground, &c.
179	55.777	Arable, &c.	223	1.682	Pasture.
180	2.786	Rough pasture.	224	3.561	Rough pasture.
181	10.877	Arable, &c.	225	1.091	Houses, garden, &c.
182	28.558	Rough pasture.	226	.880	Pasture.
183	1.169	Arable, house, &c.	227	.463	Rough pasture.
184	51.125	Rough pasture.	228	8.127	Rough pasture.
185	.115	Rough pasture.	229	2.947	Rough pasture.
186	34.291	Pasture, &c.	230	7.678	Pasture.
187	18.752	Rough pasture and marsh.	231	1.725	Pasture.
188	.224	Rough pasture.	232	.878	Pasture.
189	1.508	Pasture.	232a	1.717	Rough pasture.
190	3.251	Pasture.	233	.300	Water.
191	.736	Pasture.	234	18.939	Pasture.
192	11.717	Arable.	235	31.448	Tidal water.
193	.262	Stackyard.	236	5.148	Arable, &c.
194	1.775	Pasture.	237	1.933	Arable, &c.
195	8.738	Marsh, rough pasture, &c.	238	1.021	Road.
196	30.874	Arable.	239	4.457	Arable.
197	4.021	Arable, &c.	240	3.664	Arable, houses, &c.
198	.500	Pasture.	241	1.916	Arable.
199	2.276	Water.	242	.337	Houses and arable.
200	.173	Rough pasture, &c.	243	.331	Arable.
201	19.722	Pasture and rough pasture.	244	.338	Arable.
202	3.837	Pasture and rough pasture.	245	.919	Arable.
203	3.377	Pasture.	246	1.942	Houses, rough pasture, &c.
204	34.291	Loch Olavat.	247	3.122	Arable.
			248	9.267	Arable, houses, &c.
			249	3.979	Arable.

## PARISH OF NORTH UIST.

No. on Plan.	Area in Acres.	Remarks.	No. on Plan.	Area in Acres.	Remarks.
250	5·101	Arable, &c.	301	4·775	Arable.
251	2·879	Arable.	302	1·865	Arable.
252	2·382	Arable, house, &c.	303	2·583	Arable.
253	·273	Houses, stackyard, &c.	304	·454	Houses, pasture, &c.
254	3·857	Arable.	305	1·921	Arable.
255	2·255	Arable.	306	2·951	Arable.
256	1·255	Arable.	307	2·916	Arable.
257	1·906	Arable.	308	2·261	Arable, &c.
258	2·224	Arable, &c.	309	·528	Houses, arable, &c.
259	5·100	Arable.	310	3·838	Arable.
260	1·125	Arable.	311	4·557	Arable.
261	2·998	Arable.	312	·614	Houses, arable, &c.
262	1·835	Arable.	313	1·473	Arable.
263	2·067	Arable.	314	2·891	Arable.
264	1·901	Rough pasture.	315	2·758	Pasture.
265	1·886	Arable, &c.	316	4·770	Arable.
266	6·137	Arable.	317	·359	Houses, stackyard, &c.
267	2·457	Arable, &c.	318	1·519	Arable.
268	2·411	Arable, houses, &c.	319	4·904	Arable, houses, &c.
269	4·341	Arable, &c.	320	·259	House, arable, &c.
270	·579	Houses, stackyards, &c.	321	1·606	Arable.
271	2·251	Arable.	322	2·941	Pasture, &c.
272	13·100	Arable.	323	·375	Pasture.
273	4·429	Arable, &c.	324	1·664	Pasture.
274	4·371	Arable.	325	10·769	Pasture, &c.
275	1·840	Arable, rough pasture, &c.	326	9·542	Pasture, &c.
276	2·137	Arable, &c.	327	25·286	Arable, &c.
277	·148	House and arable.	328	1·341	Road.
278	4·082	Arable, houses, &c.	329	·644	House, garden, &c.
279	4·380	Arable.	330	·857	Pasture.
280	3·960	Arable.	331	·273	Houses, arable, &c.
281	·491	Houses, arable, &c.	332	23·564	Pasture, &c.
282	2·146	Arable, &c.	333	7·689	Pasture.
283	2·407	Arable, &c.	334	8·066	Road.
284	2·864	Arable, &c.	335	·647	Road.
285	1·377	Arable, &c.	336	18·723	Rough pasture.
286	·932	Arable, &c.	337	·901	Pasture.
287	·142	Houses, stackyard, &c.	338	20·490	Rough pasture, &c.
288	3·875	Arable.	339	·494	Rough pasture.
289	·963	Pasture.	340	2·196	Rough pasture.
290	4·247	Arable.	341	1·925	Rough pasture.
291	·179	House, pasture, &c.	342	4·539	Pasture.
292	1·187	Road.	343	2·001	Arable.
293	1·086	Arable.	344	2·046	Pasture.
294	1·510	Arable, &c.	345	17·445	Arable.
295	3·079	Arable, &c.	346	1·542	Arable.
296	·573	Road.	347	9·255	Loch Sollas.
297	2·986	Arable.	348	1·302	Road.
298	·186	House and pasture.	349	38·596	Pasture, &c.
299	4·714	Arable, &c.	350	12·303	Pasture, &c.
300	1·675	Arable.	351	2·069	Pasture, &c.
			352	7·246	Pasture.

PARISH OF NORTH UIST.

No. on Plan.	Area in Acres.	Remarks.	No. on Plan.	Area in Acres.	Remarks.
353	.590	Pasture.	399	13.273	Pasture.
354	1.379	Rough pasture.	400	3.025	Rough pasture.
355	22.579	Rough pasture.	401	1.116	Rough pasture.
356	41.642	Pasture, &c.	402	.225	Houses, garden, &c.
357	68.188	Arable, &c.	403	26.953	Rough pasture, &c.
358	1.314	Tidal water.	404	.634	Arable.
359	59.904	Arable, rough pasture, &c.	405	.623	Arable.
360	.795	Houses, rough pasture, &c.	406	8.709	Arable, &c.
361	31.757	Pasture and rough pasture.	407	.297	Pasture, &c.
362	1.419	Pasture.	408	1.040	Rough pasture.
363	23.903	Rough pasture.	409	23.651	Arable, rough pasture, &c.
364	3.045	Rough pasture.	410	2.917	Arable and rough pasture.
365	12.787	Pasture.	411	.302	Arable.
366	14.150	Rough pasture.	412	.804	Houses, garden, &c.
367	13.287	Rough pasture.	413	.325	Arable.
368	13.838	Pasture and rough pasture.	414	.584	Arable, &c.
369	4.769	Pasture, &c.	415	.532	Road.
370	1.153	Pasture.	416	2.142	Arable, &c.
371	9.016	Pasture, &c.	417	10.074	Pasture and rough pasture.
372	6.350	Pasture.	418	2.601	Rough pasture.
373	2.385	Rough pasture.	419	1.927	Loch Beag na Morgha.
374	22.709	Rough pasture, &c.	420	15.866	Pasture, rough pasture, &c.
375	13.526	Rough pasture, &c.	421	1.233	Rough pasture.
376	32.457	Rough pasture, &c.	422	2.978	Pasture, &c.
377	6.970	Rough pasture and pasture.	423	.184	Rough pasture.
378	10.807	Rough pasture.	424	9.213	Loch na Morgha.
379	.805	Rough pasture.	425	13.580	Rough pasture.
380	1.764	Water.	426	1.282	Pasture.
381	3.639	Rough pasture.	427	3.066	Pasture, &c.
382	6.461	Pasture.	428	.666	Pasture.
383	.525	Pasture.	429	14.508	Rough pasture, &c.
384	23.631	Tidal water.	430	9.266	Pasture and rough pasture.
385	.926	Houses, stackyard, &c.	431	22.681	Pasture, &c.
386	1.003	Rough pasture.	432	6.966	Pasture.
387	4.459	Pasture and rough pasture.	433	3.998	Rough pasture.
388	55.571	Pasture, &c.	434	1.982	Pasture, &c.
389	.186	Pasture.	435	.268	Rough pasture.
390	5.656	Loch Nighe.	436	12.326	Pasture.
391	9.820	Pasture.	437	3.902	Rough pasture.
392	4.230	Pasture.	438	.876	Rough pasture.
393	.380	House, pasture, &c.	439	8.186	Loch Steinavat.
394	1.866	Rough pasture.	440	15.765	Rough pasture.
395	.205	Pasture.	441	11.035	Tidal water (Oban Trumisgarry).
396	1.770	Pasture.	442	1.993	Rough pasture.
397	5.413	Rough pasture, &c.	443	4.658	Pasture, &c.
398	9.613	Rough pasture.	444	.740	Rough pasture.

## PARISH OF NORTH UIST.

No. on Plan.	Area in Acres.	Remarks.	No. on Plan.	Area in Acres.	Remarks.
445	1.480	Tidal water (Oban nan Sruthan, part of).	492	6.736	Arable, house, &c.
446	1.895	Heathy pasture, &c.	493	7.318	Arable, houses, &c.
447	4.216	Pasture.	494	1.800	Rough pasture.
448	3.793	Pasture, &c.	495	23.878	Rough pasture.
449	2.829	Pasture.	496	1.666	Arable.
450	2.134	Pasture.	497	1.546	Houses, ornamental ground, &c.
451	.198	Road.	498	16.158	Pasture, &c.
452	1.718	Pasture.	499	1.184	Arable.
453	12.604	Heathy pasture, &c.	500	.443	Garden.
454	3.967	Pasture, &c.	501	19.070	Pasture, &c.
455	.788	Rough pasture.	502	4.261	Rough pasture.
456	8.799	Heathy and rough pasture, &c.	503	33.511	Rough pasture, &c.
457	.758	Tidal water (Oban nan Sruthan, part of).	504	20.276	Heathy pasture.
458	9.554	Tidal water (Oban nan Sruthan, part of).	505	8.200	Heathy pasture.
459	67.021	Heathy and rough pasture.	506	30.843	Rough and heathy pasture, &c.
460	.642	Heathy pasture.	507	2.991	Heathy pasture.
461	.532	Heathy pasture.	508	5.758	Rough pasture.
462	.959	Loch Caol.	509	16.702	Rough pasture.
463	.532	Water.	510	.588	Rough pasture.
464	.499	Loch na Bogaich.	511	6.884	Rough pasture.
465	.824	Water.	512	2.482	Rough pasture.
466	4.817	Loch na Leacaich.	513	3.407	Rough pasture.
467	3.714	Pasture.	514	.692	Rough pasture.
468	.989	Cattlefold.	515	.622	Pasture.
469	.611	Cattlefold.	516	84.940	Heathy and rough pasture.
470	98.208	Arable.	517	1.948	Heathy pasture.
471	51.962	Arable.	518	3.431	Heathy pasture.
472	64.342	Arable, &c.	519	10.621	Heathy pasture.
473	65.502	Rough pasture.	520	6.476	Heathy pasture.
474	.376	House, pasture, &c.	521	4.989	Heathy pasture.
475	7.434	Arable, &c.	522	2.718	Heathy pasture.
476	2.467	Arable.	523	7.651	Arable.
477	9.256	Arable.	524	4.550	Rough pasture.
478	12.575	Arable.	525	.463	Houses, stackyard, &c.
479	20.978	Arable.	526	.280	Houses, stackyard, &c.
480	7.490	Arable, houses, &c.	527	.595	Houses, pasture, &c.
481	6.700	Arable, &c.	528	.648	Arable.
482	.129	Houses and stackyard.	529	1.231	Arable.
483	6.623	Arable, &c.	530	.567	Pasture and houses.
484	.143	Houses, stackyard, &c.	531	.948	Pasture and house.
485	.832	Road.	532	2.449	Pasture, houses, &c.
486	2.252	Arable.	533	37.296	Pasture and rough pasture.
487	.287	Houses, arable, &c.	534	37.371	Pasture and rough pasture.
488	4.365	Arable, &c.	535	5.018	Rough pasture, &c.
489	.245	Houses, stackyard, &c.	536	.547	Arable and house.
490	7.056	Arable, house, &c.	537	.237	House, pasture, &c.
491	.221	Houses, stackyard, &c.	538	20.580	Arable, &c.

No. on Plan.	Area in Acres.	Remarks.	No. on Plan.	Area in Acres.	Remarks.
539	16·570	Arable, &c.	587	1·771	Rough pasture.
540	7·628	Arable, &c.	588	42·288	Arable, &c.
540a	5·912	Arable, &c.	589	1·165	Pasture.
541	4·242	Arable, &c.	590	·993	Pasture.
542	5·402	Arable, &c.	591	·552	Pasture.
543	10·863	Arable, &c.	592	107·114	Arable, &c.
544	1·024	Houses, rough pasture, &c.	593	15·906	Arable, &c.
545	·150	Garden.	594	·581	Houses, garden, &c.
546	3·291	Arable, &c.	595	13·187	Arable, &c.
547	1·435	Arable.	596	12·355	Arable, &c.
548	5·632	Arable, &c.	597	2·431	Rough pasture.
549	2·539	Arable.	598	16·495	Arable, &c.
550	1·020	Arable.	599	6·471	Arable.
551	3·186	Arable, &c.	600	4·034	Arable.
552	1·765	Arable, &c.	601	12·497	Arable, &c.
553	1·162	Arable.	602	1·520	Arable.
554	·481	Arable.	603	2·723	Road.
555	2·725	Arable.	604	·805	Pasture, &c.
556	1·111	Arable.	605	·407	Arable.
557	1·416	Arable, &c.	606	·664	Arable.
558	1·505	Arable.	607	7·216	Arable, &c.
559	1·826	Arable, &c.	608	6·188	Arable, &c.
560	2·056	Arable, &c.	609	5·012	Arable.
561	1·959	Arable.	610	6·985	Arable, &c.
562	·590	Rough pasture and road.	611	19·044	Arable, &c.
563	31·988	Pasture.	612	18·444	Arable.
564	1·460	Heathy pasture.	613	·799	Houses, garden, &c.
565	3·676	Pasture.	614	1·353	Arable.
566	5·104	Arable, &c.	615	·354	Arable.
567	2·808	Arable, &c.	616	2·542	Arable.
568	2·836	Arable.	617	8·191	Arable.
569	2·803	Arable.	618	·237	House, garden, &c.
570	2·906	Arable.	619	54·119	Rough pasture, &c.
571	14·051	Arable, &c.	620	·544	Tidal water (Abhuinn an Riadhain (part of)).
572	47·361	Pasture, &c.	621	·856	Abhuinn an Riadhain (stream, part of).
573	7·376	Loch a' Chapuill.	622	4·046	Rough pasture, &c.
574	32·951	Loch Eashader.	623	·453	Cattlefold.
575	152·148	Heathy pasture.	624	·391	Houses, stackyard, &c.
576	11·008	Pasture.	625	8·172	Arable, houses, &c.
577	6·980	Pasture.	626	·597	Cattlefold.
578	5·781	Loch Sandary.	627	129·410	Arable, &c.
579	2·858	Arable.	628	4·141	Rough pasture, &c.
580	4·051	Rough pasture.	629	4·348	Arable.
581	·370	Rough pasture.	630	1·737	Houses, garden, &c.
582	·549	Rough pasture.	631	1·740	Pasture, &c.
583	34·588	Pasture and rough pasture.	632	·500	Houses, garden, &c.
584	1·210	Pasture.	633	2·051	Arable, &c.
585	3·316	Rough pasture.	634	2·638	Arable, &c.
586	1·429	Rough pasture, &c.	635	28·956	Arable, &c.

## PARISH OF NORTH UIST.

No. on Plan.	Area in Acres.	Remarks.	No. on Plan.	Area in Acres.	Remarks.
636	1·686	Cattlefold.	685	3·494	Arable, &c.
637	3·423	Houses, garden, &c.	686	62·165	Arable, &c.
638	66·151	Loch Hosta.	687	4·510	Arable, &c.
639	16·627	Arable.	688	15·668	Arable, &c.
640	1·198	House, garden, &c.	689	3·587	Arable.
641	·832	Road.	690	8·468	Loch na Reivil.
642	3·231	Rough pasture.	691	7·091	Rough pasture, &c.
643	6·262	Rough pasture.	692	2·925	Arable.
644	2·485	Rough pasture.	693	10·949	Arable, &c.
645	6·753	Arable.	694	·208	Arable.
646	5·313	Pasture.	695	7·898	Arable.
647	6·060	Loch an t-Seoruis.	696	4·413	Arable.
648	93·121	Rough pasture.	697	1·566	Arable.
649	126·829	Rough pasture.	698	2·069	Arable, house, &c.
650	17·792	Rough pasture.	699	1·144	Road.
651	7·671	Rough pasture.	700	2·905	Arable.
652	2·820	Rough pasture.	701	12·806	Arable, &c.
653	11·263	Rough pasture.	702	3·950	Arable.
654	2·180	Pasture.	703	6·577	Arable.
655	10·124	Pasture.	704	4·295	Rough pasture, &c.
656	·739	Pasture.	705	4·713	Rough pasture.
657	43·439	Rough pasture.	706	5·255	Arable.
658	43·408	Rough pasture.	707	4·931	Arable.
659	9·221	Heathy pasture.	708	4·182	Arable.
660	·889	Pasture.	709	3·556	Arable.
661	1·818	Water.	710	4·375	Arable.
662	·241	Water.	711	3·887	Arable.
663	2·504	Loch a' Roe.	712	4·587	Arable.
664	3·633	Rough pasture, &c.	713	4·530	Arable.
665	4·127	Pasture.	714	4·346	Arable.
666	305·554	Pasture, &c.	715	1·934	Road.
667	5·562	Houses, rough pasture, &c.	716	·964	Rough pasture.
668	3·886	Arable.	717	1·831	Pasture.
669	·398	Arable.	718	·413	Rough pasture.
670	·886	Houses, rough pasture, &c.	719	6·450	Pasture.
671	1·341	Marsh.	720	13·260	Pasture.
672	·463	Houses, arable, &c.	721	10·428	Pasture.
673	4·125	Arable and house.	722	5·809	Pasture.
674	·264	Road.	723	·574	Arable and rough pasture.
675	25·926	Sand and rough pasture.	724	·294	Arable.
676	1·488	Arable.	725	5·465	Arable, &c.
677	·519	Houses, arable, &c.	726	32·404	Loch Grogary.
678	1·009	Arable.	727	10·460	Arable, houses, &c.
679	·229	Church, &c.	728	·243	Pasture.
680	·588	Graveyard.	729	4·372	Arable.
681	86·126	Loch nam Féithean.	730	5·589	Arable.
682	·292	Rough pasture.	731	3·669	Arable.
683	4·559	Pasture.	732	23·680	Arable, houses, &c.
684	2·474	Pasturc.	733	·947	Arable.
			734	4·711	Pasture, houses, &c.
			735	·537	Water.

No. on Plan.	Area in Acres.	Remarks.	No. on Plan.	Area in Acres.	Remarks.
736	6·684	Arable.	784	6·814	Arable, &c.
737	8·244	Arable.	785	112·117	Loch Eaval.
738	3·332	Arable.	786	31·726	Rough pasture, &c.
739	3·275	Rough pasture.	786a	3·418	Loch nan Clach Uòra.
740	3·163	Arable.	787	50·166	Rough pasture, &c.
741	2·092	Arable.	788	2·214	Cattfold.
742	2·361	Arable.	789	·783	Arable.
743	5·127	Arable.	790	14·788	Loch nam Magarlan.
744	4·853	Arable.	791	8·238	Pasture.
745	2·898	Arable.	792	6·669	Pasture.
746	·911	Rough pasture.	793	36·033	Heathy and rough pasture.
747	2·530	Arable.	794	1·089	Pasture.
748	3·462	Arable.	795	4·549	Loch an t-Sruthain Bhàin.
749	3·614	Arable.	796	3·634	Loch Airidh Alasdair.
750	4·403	Arable.	797	2·224	Loch na Creige Glaise.
751	4·244	Arable.	798	·148	Water.
752	·287	Island (rough pasture).	799	3·980	Loch na Béiste.
753	24·155	Loch Scarie.	800	·120	Water.
754	10·773	Arable.	801	6·187	Tidal water.
755	·487	Houses, garden, &c.	802	2·553	Tidal water.
756	·590	Arable.	803	2·780	Arable.
757	·079	Rough pasture.	804	13·722	Arable, houses, &c.
758	2·243	Rough pasture.	805	1·103	Water.
759	19·339	Arable and rough pasture.	806	4·564	Arable, moss, &c.
760	10·709	Pasture.	807	7·279	Arable, rough pasture, &c.
761	14·492	Arable and rough pasture.	808	·185	Houses and rough pasture.
762	·379	Houses, pasture, &c.	809	16·343	Tidal water (Ob nan Stearnain).
763	·994	Pasture.	810	·208	Houses, garden, &c.
764	·505	Houses, pasture, &c.	811	·612	Rough pasture.
765	·609	Pasture.	812	2·350	Road.
766	6·329	Pasture.	813	2·374	Pasture and rough pasture.
767	6·360	Pasture.	814	2·703	Foreshore.
768	27·652	Pasture.	815	4·682	Arable, houses, &c.
769	2·813	Loch Dubh Mhic Guaidhre.	816	6·746	Loch an Rudha Iar.
770	·448	Pasture.	817	6·359	Arable, &c.
771	3·049	Arable, &c.	818	2·572	Arable, &c.
772	1·958	Arable, &c.	819	1·366	Arable, &c.
773	1·596	Arable.	820	1·747	Loch Dhonnachaidh Riabhaich.
774	1·895	Arable.	821	2·139	Rough pasture.
775	4·953	Arable.	822	3·504	Arable.
776	4·930	Arable.	823	3·481	Arable.
777	18·998	Arable, &c.	824	·114	Arable and garden.
778	·676	Houses, stackyards, &c.	825	·664	Pasture.
779	4·371	Arable, &c.	826	4·598	Arable.
780	4·886	Arable, &c.	827	·627	Rough pasture.
781	6·474	Arable, &c.			
782	6·790	Arable, &c.			
783	·410	Houses, &c.			

No. on Plan.	Area in Acres.	Remarks.	No. on Plan.	Area in Acres.	Remarks.
828	1·402	Arable.	876	1·558	Pasture.
829	1·501	Arable.	877	14·159	Pasture, &c.
830	2·692	Road.	878	103·868	Rough pasture and marsh.
831	·828	Arable, &c.			
832	2·060	Arable, &c.	879	4·419	Pasture.
833	1·033	Houses, garden, &c.	880	532·507	Pasture, &c.
834	2·678	Arable.	881	2·518	Arable.
835	1·383	Arable.	882	·440	Arable.
836	·691	Houses, gardens, &c.	883	17·987	Rough pasture.
837	·218	Rough pasture.	884	·528	Marsh.
838	·267	Houses, garden, &c.	885	2·688	Loch na Cille.
839	4·741	Arable, &c.	886	1·853	Houses, stackyard, &c.
840	2·198	Arable, &c.	887	4·008	Loch Brinishader.
841	5·952	Arable, &c.	888	5·292	Pasture.
842	7·826	Arable, &c.	889	1·458	Houses, garden, &c.
843	5·282	Arable.	890	1·447	Pasture.
844	6·370	Rough pasture.	891	·430	Rough pasture, &c.
845	·735	Water.	892	1·021	Pasture.
846	8·408	Arable, &c.	893	6·371	Arable.
847	9·702	Arable, &c.	894	38·172	Pasture, &c.
848	3·255	Heathy pasture.	895	2·563	Rough pasture.
849	6·584	Arable, houses, &c.	896	5·480	Tidal water.
850	3·505	Arable, rough pasture, &c.	897	21·759	Rough pasture.
851	24·130	Arable, &c.	898	·184	Water.
852	·809	Houses, gardens, &c.	899	1·514	Rough pasture.
853	1·376	Heathy pasture.	900	2·707	Tidal water.
854	8·751	Arable, &c.	901	4·972	Pasture.
855	·249	Garden.	902	37·146	Pasture, &c.
856	1·251	Arable.	903	15·548	Arable, &c.
857	·134	Arable.	904	9·160	Arable, &c.
858	·486	Arable.	905	1·513	Road.
859	·210	Arable.	906	21·765	Arable, &c.
860	·173	Houses and garden.	907	5·046	Pasture, &c.
861	·351	Arable, &c.	908	8·981	Rough pasture.
862	·448	Arable.	909	19·048	Rough pasture.
863	·497	Rough pasture and arable.	910	131·149	Pasture, &c.
864	2·791	Arable, &c.	911	·133	House, garden, &c.
865	·913	Houses, rough pasture, &c.	912	7·327	Loch Runavat.
866	·825	Road.	913	36·501	Rough pasture.
867	5·906	Arable, &c.	914	94·338	Pasture, &c.
868	·909	Arable, house, &c.	915	5·899	Arable.
869	·774	Rough pasture and moss.	916	·383	Houses, stackyard, &c.
870	3·515	Arable.	917	4·437	Arable.
871	1·820	Arable, &c.	918	4·576	Arable.
872	3·630	Arable.	919	1·891	Arable, &c.
873	·479	Pasture.	920	3·949	Arable, &c.
874	46·897	Rough pasture, &c.	921	·211	Houses, stackyard, &c.
875	6·964	Pasture.	922	1·844	Pasture.
			923	4·514	Arable.
			924	9·365	Arable.
			925	·399	Houses, pasture, &c.
			926	11·780	Water.



No. on Plan.	Area in Acres.	Remarks.	No. on Plan.	Area in Acres.	Remarks.
927	9·986	Pasture, houses, &c.	977	2·794	Arable.
928	8·161	Arable.	978	2·513	Arable.
929	8·089	Arable.	979	2·870	Arable.
930	·298	Houses, stackyard, &c.	980	2·824	Arable.
931	·773	Road.	981	1·563	Arable.
932	·911	Arable.	982	1·605	Arable.
933	6·897	Arable, &c.	983	1·393	Arable.
934	·469	Houses, stackyards, &c.	984	1·712	Arable.
935	7·978	Arable, houses, &c.	985	3·339	Arable.
936	1·425	Arable, houses, &c.	986	4·081	Arable.
937	1·076	Arable and rough pasture.	987	2·177	Arable.
938	·274	Houses, stackyard, &c.	988	·862	Arable.
939	3·981	Arable.	989	1·045	Arable.
940	6·123	Arable.	990	1·078	Arable.
941	1·174	Arable, &c.	991	2·041	Arable.
942	3·885	Arable.	992	1·058	Arable.
943	3·670	Arable.	993	1·047	Arable.
944	1·825	Arable.	994	2·265	Arable.
945	5·304	Arable.	995	2·616	Pasture, &c.
946	1·233	Arable.	996	2·997	Pasture, &c.
947	1·877	Arable.	997	6·392	Loch a' Mhuilinn.
948	21·440	Arable, &c.	998	·237	Houses, arable, &c.
949	49·040	Rough pasture, &c.	999	·966	Houses, arable, &c.
950	14·749	Loch Bhiorain.	1000	6·412	Rough pasture, &c.
951	·181	Water.	1001	2·990	Pasture, &c.
952	1·146	Water.	1002	·469	Houses, pasture, &c.
953	2·384	Rough pasture.	1003	15·078	Arable.
954	·976	Arable.	1004	21·196	Pasture, &c.
955	·784	Arable.	1005	2·982	Cattlefold.
956	4·087	Arable.	1006	5·156	Rough pasture.
957	1·112	Arable.	1007	7·534	Arable.
958	1·177	Arable.	1008	9·162	Loch Ullaveg.
959	·850	Arable.	1009	·739	Water.
960	2·358	Arable.	1010	4·898	Loch na Creige Glaise.
961	41·315	Road.	1011	6·704	Arable.
962	4·063	Arable.	1012	16·415	Loch Mhic a' Ròin.
963	7·661	Arable.	1013	11·729	Pasture, &c.
964	1·601	Pasture, &c.	1014	11·775	Arable.
965	1·663	Houses, garden, &c.	1015	·639	Arable, &c.
966	10·513	Arable.	1016	·472	Arable and house.
967	4·681	Arable, &c.	1017	1·614	Arable.
968	4·846	Pasture.	1018	1·308	Arable.
969	2·473	Pasture.	1019	·952	Arable.
970	·220	Road.	1020	·930	Arable.
971	41·090	Pasture.	1021	·633	Arable.
972	1·958	Cattlefold.	1022	·470	Arable.
973	6·499	Arable.	1023	·265	Road.
974	2·371	Pasture.	1024	·638	Arable.
975	5·018	Pasture.	1025	·391	Arable.
976	7·991	Pasture.	1026	2·903	Arable.
			1027	·491	Arable.
			1028	·650	Arable.

No. on Plan.	Area in Acres.	Remarks.	No. on Plan.	Area in Acres.	Remarks.
1029	2·076	Arable.	1072	141·766	Arable.
1030	10·768	Arable.	1073	64·609	Arable, &c.
1031	1·885	Rough pasture.	1074	9·038	Arable.
1032	3·558	Arable.	1075	19·779	Pasture.
1033	4·697	Arable.	1076	2·674	Arable.
1034	2·715	Cattlefold.	1077	2·444	Arable.
1035	2·478	Water.	1078	6·559	Arable.
1036	·283	Water.	1079	3·297	Arable.
1037	5·997	Lochan na Bà.	1080	2·613	Arable, houses, &c.
1038	3·677	Loch Shior Thomais.	1081	14·177	Arable.
1039	3·499	Arable, &c.	1082	1·249	Arable, houses, &c.
1040	3·666	Arable, &c.	1083	4·990	Arable, &c.
1041	·505	Pasture.	1084	1·833	Arable.
1042	·580	Water.	1085	4·608	Road.
1043	4·889	Loch na Morgha.	1086	4·241	Arable.
1044	1·204	Tidal water.	1087	1·519	Pasture.
1045	13·171	Arable, &c.	1088	4·103	Arable.
1046	8·946	Pasture.	1089	1·281	Houses, gardens, &c.
1047	·990	Rough pasture.	1090	7·909	Arable.
1048	4·797	Loch Meadhonach.	1091	2·776	Arable.
1049	·782	Arable.	1092	4·741	Arable.
1050	9·023	Rough pasture, &c.	1093	3·582	Arable.
1051	·807	Arable.	1094	3·336	Arable.
1052	14·599	Arable, &c.	1095	1·258	Houses, stackyards, &c.
1052a	1·776	Rough pasture.	1096	4·973	Arable.
1053	1·111	Rough pasture, &c.	1097	3·115	Arable.
1054	7·186	Arable, &c.	1098	3·254	Arable.
1055	·732	Pasture.	1099	2·649	Arable, &c.
1056	·789	Arable.	1100	·685	Arable.
1057	3·077	Arable, &c.	1101	·951	Arable, &c.
1058	1·427	Rough pasture.	1102	·814	Arable.
1059	6·758	Arable and rough pasture.	1103	·403	Road.
1059a	·159	Houses, garden, &c.	1104	3·431	Arable.
1060	1·273	Houses, rough pasture, &c.	1105	4·075	Arable.
1061	2·491	Arable.	1106	·967	Arable, houses, &c.
1062	2·997	Pasture, &c.	1107	2·179	Arable, houses, &c.
1063	3·514	Rough pasture, &c.	1108	1·386	Arable.
1064	·992	House, rough pasture, &c.	1109	3·435	Arable.
1065	1·598	Arable.	1110	3·323	Arable.
1066	19·940	Pasture, heathy pasture, &c.	1111	1·851	Arable.
1067	11·773	Pasture and rough pasture.	1112	3·355	Arable, houses, &c.
1068	12·367	Tidal water (Loch Gheornish).	1113	1·817	Arable, house, &c.
1069	21·893	Pasture and rough pasture.	1114	1·306	Houses, stackyards, &c.
1070	2·488	Pasture, &c.	1115	4·943	Arable.
1071	·447	Pasture.	1116	2·230	Arable and rough pasture.
			1117	1·893	Arable.
			1118	1·734	Arable.
			1119	1·652	Cattlefold.
			1120	218·260	Arable.

No. on Plan.	Area in Acres.	Remarks.	No. on Plan.	Area in Acres.	Remarks.
1121	2·590	Arable.	1169	3·010	Arable.
1122	2·117	Arable.	1170	1·260	Arable.
1123	4·775	Arable.	1171	1·324	Arable.
1124	·741	Houses, stackyards, &c.	1172	2·898	Arable.
1125	3·542	Arable, &c.	1173	2·866	Arable.
1126	2·905	Road.	1174	2·891	Arable.
1127	28·600	Loch Sandary.	1175	1·390	Arable.
1128	8·900	Pasture, rough pas- ture, &c.	1176	1·474	Arable.
1129	·186	House and pasture.	1177	1·037	Arable, houses, &c.
1130	4·615	Arable.	1178	1·274	Arable.
1131	8·100	Arable.	1179	·266	Arable.
1132	3·521	Arable.	1180	·296	Houses, stackyard, &c.
1133	2·913	Arable.	1181	·583	Houses, stackyard, &c.
1134	·277	Houses, stackyard, &c.	1182	3·933	Arable.
1135	1·693	Arable, houses, &c.	1183	1·198	Houses, arable, &c.
1136	1·420	Arable.	1184	·692	Road.
1137	1·219	Arable.	1185	4·625	Marsh.
1138	1·621	Arable.	1186	·979	Arable.
1139	·370	Houses, stackyard, &c.	1187	·994	Arable.
1140	2·138	Arable.	1188	·901	Arable.
1141	3·021	Arable.	1189	·917	Arable.
1142	2·827	Arable.	1190	1·448	Arable.
1143	2·604	Arable.	1191	·992	Arable.
1144	2·476	Arable.	1192	1·006	Arable.
1145	·339	Houses, stackyard, &c.	1193	1·052	Arable.
1146	1·823	Arable.	1194	·752	Arable.
1147	1·184	Arable.	1195	1·776	Houses, arable, &c.
1148	1·663	Arable.	1196	2·027	Cattlefold.
1149	·907	Arable.	1197	341·437	Arable, rough pas- ture, &c.
1150	·852	Arable.	1198	·375	House and rough pasture.
1151	·920	Arable.	1199	·805	Houses, stackyards, &c.
1152	2·852	Rough pasture and marsh.	1200	2·953	Arable.
1153	1·293	House, arable, &c.	1201	3·228	Arable.
1154	·558	Arable.	1202	2·983	Arable.
1155	·326	Houses, stackyards, &c.	1203	7·138	Arable.
1156	4·979	Arable.	1204	3·092	Arable.
1157	·232	Arable.	1205	2·762	Arable.
1158	·586	Houses, stackyard, &c.	1206	·727	Arable.
1159	2·144	Arable.	1207	·872	Arable.
1160	3·208	Arable.	1208	1·906	Arable.
1161	1·094	Arable.	1209	1·246	Arable.
1162	1·297	Arable.	1210	·185	Houses, stackyard, &c.
1163	1·336	Arable.	1211	·411	Arable.
1164	1·344	Arable.	1212	·487	Arable.
1165	2·603	Arable.	1213	2·238	Arable.
1166	2·877	Arable.	1214	2·660	Arable.
1167	2·885	Arable.	1215	2·496	Arable.
1168	2·862	Arable.	1216	1·359	Arable.
			1217	1·535	Arable.

No. on Plan.	Area in Acres.	Remarks.	No. on Plan.	Area in Acres.	Remarks.
1218	1·271	Arable.	1270	3·796	Arable.
1219	1·225	Arable.	1271	·499	Houses, pasture, &c.
1220	2·288	Arable.	1272	1·429	Arable.
1221	1·650	Arable.	1273	1·106	Arable.
1222	2·088	Arable.	1274	1·420	Arable.
1223	1·876	Arable.	1275	1·177	Arable.
1224	·786	Arable.	1276	1·299	Arable.
1225	·787	Arable.	1277	1·187	Arable.
1226	1·008	Arable.	1278	2·454	Arable.
1227	·943	Arable.	1279	2·413	Arable.
1228	1·918	Arable.	1280	2·710	Arable.
1229	1·794	Arable.	1281	1·178	Arable.
1230	1·784	Arable.	1282	1·281	Arable.
1231	2·579	Road.	1283	2·346	Arable.
1232	·835	Arable.	1284	·812	Arable.
1233	·937	Arable.	1285	·695	Arable.
1234	1·872	Arable.	1286	·600	Arable.
1235	1·142	Arable.	1287	·497	Road.
1236	1·045	Arable.	1288	·521	Arable.
1237	·328	Road.	1289	·583	Arable.
1238	3·840	Arable.	1290	1·846	Arable.
1239	3·891	Arable.	1291	2·112	Arable.
1240	3·365	Arable.	1292	1·129	Arable.
1241	1·834	Arable.	1293	·918	Arable.
1242	1·735	Arable.	1294	2·067	Arable.
1243	1·822	Arable.	1295	1·010	Arable.
1244	1·887	Arable.	1296	1·118	Arable.
1245	1·841	Arable.	1297	6·638	Arable.
1246	2·347	Arable.	1298	13·945	Arable.
1247	·282	Houses, stackyard, &c.	1299	·176	Houses, stackyard, &c.
1248	7·336	Arable.	1300	10·698	Arable, &c.
1249	1·987	Arable.	1301	3·613	Arable.
1250	1·590	Arable.	1302	74·230	Arable, &c.
1251	7·572	Arable.	1303	1·454	Cattlefold.
1252	3·879	Arable.	1304	6·845	Houses, stackyards, &c.
1253	1·218	Arable.	1305	·258	Water.
1254	3·501	Road.	1306	1·008	Pasture.
1255	4·403	Arable.	1307	5·442	Pasture.
1256	2·003	Arable.	1308	8·388	Pasture.
1257	1·869	Arable.	1309	10·085	Arable.
1258	3·775	Arable, &c.	1310	·273	Houses, stackyard, &c.
1259	3·544	Arable, &c.	1311	5·737	Pasture, houses, &c.
1260	3·676	Arable.	1312	3·996	Pasture, &c.
1261	·878	Arable.	1313	4·699	Pasture, houses, &c.
1262	2·080	Arable.	1314	12·490	Rough pasture.
1263	2·797	Arable.	1315	·516	Houses, gardens, &c.
1264	4·002	Arable.	1316	4·193	Arable, rough pasture, &c.
1265	1·240	Arable.	1317	3·026	Arable.
1266	4·759	Arable, &c.	1318	6·805	Houses, rough pasture, &c.
1267	·266	Road.			
1268	4·710	Arable, &c.			
1269	·240	Houses, stackyard, &c.			

No. on Plan.	Area in Acres.	Remarks.	No. on Plan.	Area in Acres.	Remarks.
1319	·232	House and arable.	1368	7·329	Arable, &c.
1320	2·126	Arable.	1369	5·753	Arable.
1321	2·114	Arable.	1370	8·857	Arable, houses, &c.
1322	2·989	Arable.	1371	2·621	Arable.
1323	·386	Houses, arable, &c.	1372	4·638	Arable, &c.
1324	8·144	Arable.	1373	7·227	Arable.
1325	10·127	Arable, &c.	1374	1·321	Arable.
1326	2·638	Arable.	1375	2·592	Arable, &c.
1327	1·551	Arable.	1376	5·217	Arable.
1328	2·285	House, rough pasture, &c.	1377	6·697	Pasture, &c.
1329	4·049	Arable.	1378	·347	Arable.
1330	·470	Houses and arable.	1379	37·463	Loch Dusary.
1331	11·684	Tidal water.	1380	3·370	Arable.
1332	·614	Houses, stackyards, &c.	1381	4·485	Arable, &c.
1333	6·559	Arable.	1382	7·256	Arable, &c.
1334	7·962	Arable.	1383	22·354	Arable, &c.
1335	7·834	Arable.	1384	8·801	Rough pasture, &c.
1336	3·671	Rough pasture.	1385	12·132	Arable, &c.
1337	6·016	Pasture.	1386	2·197	Arable.
1338	13·482	Houses, rough pasture, &c.	1387	2·525	Arable.
1339	6·912	Arable.	1388	·998	Loch nan Cuileagamòr.
1340	7·686	Rough pasture.	1389	3·510	Loch a' Chlamhain.
1341	6·407	Arable, &c.	1390	1·653	Water.
1342	8·899	Arable, &c.	1391	·289	Loch nan Cuileagabeg.
1343	3·830	Arable, &c.	1392	2·603	Loch na Creige Glaise.
1344	17·089	Loch Trosavat.	1393	6·020	Arable.
1345	·687	Arable.	1394	21·134	Loch nan Àthan.
1346	18·449	Rough pasture.	1395	3·686	Loch na Creige Glaise.
1347	27·724	Oban (water).	1396	6·349	Arable.
1348	1·319	Rough pasture.	1397	3·138	Loch na Dubhcha.
1349	·454	Rough pasture.	1398	1·260	Water.
1350	1·024	Arable, &c.	1399	6·083	Loch an Droma.
1351	1·095	Rough pasture.	1400	2·095	Cattlefold.
1352	1·210	Arable, &c.	1401	69·974	Rough pasture, &c.
1353	·468	Arable.	1402	6·689	Rough pasture and houses.
1354	1·485	Rough pasture.	1403	2·186	Arable.
1355	·844	Rough pasture.	1404	3·621	Arable and houses.
1356	·328	Arable, &c.	1405	·192	Arable.
1357	·156	Arable.	1406	5·030	Arable, &c.
1358	·430	Arable, &c.	1407	12·987	Arable, &c.
1359	·287	Houses, garden, &c.	1408	7·357	Pasture, &c.
1360	·405	Arable.	1409	·431	Pasture.
1361	1·113	Arable.	1410	·929	Pasture.
1362	2·006	Mill pond.	1410a	·324	Rough pasture.
1363	7·531	Arable.	1411	3·815	Pasture, &c.
1364	2·302	Arable.	1412	3·242	Pasture.
1365	7·414	Rough pasture, &c.	1413	3·032	Pasture.
1366	13·667	Arable, &c.	1414	1·331	Pasture.
1367	6·798	Arable.	1415	4·332	Arable.

No. on Plan.	Area in Acres.	Remarks.	No. on Plan.	Area in Acres.	Remarks.
1416	1·175	Rough pasture.	1466	·228	Pasture and house.
1417	12·290	Pasture, &c.	1467	4·175	Arable.
1418	5·412	Pasture.	1468	3·366	Arable.
1419	3·960	Arable, &c.	1469	1·832	Arable.
1420	4·034	Arable, &c.	1470	1·843	Pasture.
1421	1·388	Arable, houses, &c.	1471	·725	Road.
1422	2·840	Arable, &c.	1472	1·573	Arable.
1423	2·112	Arable.	1473	4·559	Arable, &c.
1424	3·411	Arable.	1474	23·687	Loch an Fhaing Bhuidhe.
1425	2·690	Pasture.	1475	·266	Water.
1426	·430	Houses, garden, &c.	1476	·680	Arable.
1427	1·243	Pasture.	1477	32·271	Pasture, moss, &c.
1428	·525	Pasture.	1478	1·800	Arable.
1429	5·980	Arable, houses, &c.	1479	1·646	Arable.
1430	3·039	Pasture.	1480	1·781	Arable.
1431	21·509	Arable, &c.	1481	1·866	Arable.
1432	·377	Houses, stackyard, &c.	1482	1·594	Arable.
1433	·503	Arable.	1483	1·350	Arable.
1434	3·487	Arable.	1484	3·971	Arable.
1435	·469	Houses, stackyards, &c.	1485	1·835	Arable.
1436	2·661	Arable.	1486	1·317	Arable.
1437	5·749	Rough pasture.	1487	2·249	Arable.
1438	2·670	Arable.	1488	2·347	Arable.
1439	1·489	Pasture, houses, &c.	1489	3·634	Arable, &c.
1440	6·379	Arable.	1490	1·058	Arable.
1441	8·610	Arable.	1491	1·165	Pasture, houses, &c.
1442	3·004	Arable.	1492	2·405	Arable, &c.
1443	8·753	Arable, &c.	1493	1·584	Arable, &c.
1444	·500	Houses, stackyard, &c.	1494	2·837	Arable.
1445	1·303	Pasture, &c.	1495	2·735	Arable, &c.
1446	4·814	Arable, &c.	1496	2·373	Arable.
1447	6·862	Rough pasture.	1497	2·666	Arable.
1448	4·111	Rough pasture.	1498	3·838	Arable.
1449	4·931	Rough pasture.	1499	2·758	Loch an Tairbh.
1450	6·199	Rough pasture.	1500	1·327	Rough pasture.
1451	9·230	Pasture, &c.	1501	5·733	Arable, &c.
1452	12·651	Arable, &c.	1502	·190	Water.
1453	1·464	Pasture.	1503	4·532	Arable.
1454	13·696	Arable, &c.	1504	3·505	Arable, &c.
1455	3·993	Arable, &c.	1505	2·087	Arable.
1456	3·870	Arable.	1506	1·652	Arable.
1457	2·610	Arable.	1507	·387	Arable.
1458	4·934	Arable.	1508	·184	Stackyard.
1459	1·088	Pasture, &c.	1509	3·557	Arable, &c.
1460	·944	Houses, stackyards, &c.	1510	5·743	Arable, &c.
1461	·160	Pasture.	1510a	2·668	Rough pasture, &c.
1462	1·167	Rough pasture.	1511	·262	Houses, garden, &c.
1463	3·733	Arable.	1512	1·164	Arable.
1464	4·836	Arable, &c.	1513	1·075	Arable.
1465	·431	Rough pasture.	1514	2·111	Arable.
			1515	2·075	Arable.

No. on Plan.	Area in Acres.	Remarks.	No. on Plan.	Area in Acres.	Remarks.
1516	3·179	Arable, &c.	1562	49·387	Loch nan Strùban.
1517	3·707	Arable.	1563	1·820	Arable.
1518	6·830	Arable, &c.	1564	2·194	Arable.
1519	·397	Arable.	1565	3·253	Arable.
1520	1·092	Arable.	1566	2·822	Arable, &c.
1521	1·366	Arable.	1567	1·494	Arable.
1522	1·136	Arable.	1568	1·508	Arable.
1523	1·596	Arable, &c.	1569	8·750	Arable, houses, &c.
1524	2·292	Arable.	1570	1·370	Arable.
1525	2·776	Arable.	1571	9·117	Rough pasture, &c.
1526	·182	Water.	1572	6·961	Arable, &c.
1527	8·354	Arable and heathy pasture.	1573	·874	Arable.
1528	1·326	Arable.	1574	1·330	Arable, &c.
1529	2·387	Arable.	1575	1·054	Arable, &c.
1530	2·119	Arable, &c.	1576	1·355	Arable and rough pasture.
1531	·276	Arable.	1577	1·118	Arable, &c.
1532	·383	Arable.	1578	·858	Arable.
1533	2·204	Loch an t-Seasgain.	1579	5·161	Arable, houses, &c.
1534	42·452	Loch an Toim.	1580	2·344	Arable.
1535	·122	Water.	1581	1·604	Arable.
1536	·171	Water.	1582	·257	Pasture.
1537	1·303	Loch na Blaraich.	1583	6·125	Arable and rough pasture.
1538	1·352	Arable and heathy pasture.	1584	2·738	Arable, &c.
1539	1·377	Arable.	1585	3·224	Rough pasture.
1540	1·495	Arable.	1586	1·682	Arable, &c.
1541	1·679	Arable.	1587	4·831	Arable, &c.
1542	2·205	Arable.	1588	3·270	Arable, &c.
1543	2·252	Arable.	1589	·294	Pasture and house.
1544	1·979	Arable.	1590	·353	Arable.
1545	1·891	Arable and heathy pasture.	1591	3·325	Arable, houses, &c.
1546	1·683	Arable, &c.	1592	·318	Rough pasture.
1547	2·025	Arable, &c.	1593	1·443	Rough pasture.
1548	1·995	Arable, &c.	1594	3·775	Arable, &c.
1549	1·766	Arable.	1595	2·475	Rough pasture.
1550	2·180	Arable, &c.	1596	2·080	Arable.
1551	·848	Arable.	1597	2·807	Rough pasture.
1552	1·999	Arable and heathy pasture.	1598	·669	Houses, stackyard, &c.
1553	3·725	Arable and heathy pasture.	1599	8·838	Arable.
1554	4·316	Arable and heathy pasture.	1600	5·545	Arable, &c.
1555	·270	Pasture.	1601	·592	Arable, &c.
1556	4·774	Water.	1602	·497	Pasture.
1557	32·663	Loch na h-Iolair.	1603	·680	Houses, arable, &c.
1558	5·837	Loch nan Caorach.	1604	5·604	Arable, &c.
1559	8·299	Loch na Maoile Duibhe.	1605	3·963	Arable, &c.
1560	4·174	Loch na Bà-Ceire.	1606	3·458	Arable.
1561	·347	Water.	1607	·290	Arable.
			1608	3·121	Arable.
			1609	3·998	Rough pasture.
			1610	·187	Arable.
			1611	1·895	Arable.

No. on Plan.	Area in Acres.	Remarks.	No. on Plan.	Area in Acres.	Remarks.
1612	5·176	Arable, &c.	1662	4·423	Arable, &c.
1613	1·816	Rough pasture.	1663	3·495	Arable.
1614	3·593	Arable.	1664	3·505	Rough pasture, &c.
1615	·576	Rough pasture.	1665	·923	Arable.
1616	·621	Rough pasture.	1666	16·166	Tidal water (Oban Ispeig).
1617	1·057	Arable and garden.	1667	1·252	Rough pasture.
1618	2·229	Arable.	1668	2·440	Rough pasture.
1619	1·318	Arable, &c.	1669	·437	Rough pasture.
1620	7·927	Arable, houses, &c.	1670	·385	Arable.
1621	3·403	Arable, &c.	1671	·553	Arable.
1622	·871	Lochan an Fheoir.	1672	3·101	Arable, &c.
1623	3·087	Houses, rough pasture, &c.	1673	·309	Arable.
1624	·889	Arable.	1674	2·034	Arable.
1625	5·798	Arable, &c.	1675	·155	Arable.
1626	4·569	Arable, &c.	1676	1·954	Arable.
1627	2·488	Pasture.	1677	·330	Arable.
1628	8·856	Arable, &c.	1678	2·260	Houses, rough pasture, &c.
1629	7·106	Loch na Faoileige.	1679	9·705	Arable.
1630	4·862	Arable, &c.	1680	·838	Pasture.
1631	2·204	Rough pasture, &c.	1681	·160	Houses, garden, &c.
1632	7·962	Tidal water.	1682	·429	Church, garden, &c.
1633	13·390	Arable, &c.	1683	·299	Houses, rough pasture, &c.
1634	·172	House, garden, &c.	1684	·645	Gardens and rough pasture.
1635	6·886	Arable.	1685	·435	Arable.
1636	2·159	Arable.	1686	1·666	Arable, &c.
1637	17·784	Rough pasture.	1687	·278	Rough pasture, &c.
1638	3·803	Arable.	1688	·110	House and garden.
1639	2·200	Arable, &c.	1689	2·896	Arable.
1640	2·508	Arable.	1690	2·754	Arable, &c.
1641	11·648	Arable, &c.	1691	4·198	Arable, &c.
1642	1·002	Rough pasture.	1692	1·831	House, rough pasture, &c.
1643	3·755	Arable, &c.	1693	·167	House, garden, &c.
1644	9·611	Arable, &c.	1694	48·585	Loch Leodasay.
1645	2·326	Arable, &c.	1695	1·563	Loch an Fhaing.
1646	3·288	Houses, rough pasture, &c.	1696	98·786	Rough pasture, &c.
1647	4·468	Arable.	1697	1·332	Water.
1648	1·807	Arable.	1698	·294	Water.
1649	1·740	Arable.	1699	2·139	Arable and rough pasture.
1650	1·030	Pasture.	1700	2·366	Arable, &c.
1651	1·972	Arable, &c.	1701	10·404	Arable, &c.
1652	·892	Arable, &c.	1702	2·991	Pasture.
1653	·918	Arable.	1703	4·774	Water.
1654	·400	Arable.	1704	1·745	Loch Cuilce.
1655	5·796	Arable, &c.	1705	3·401	Loch na Bruaiche.
1656	1·386	Arable.	1706	·151	Water.
1657	3·086	Arable.	1707	2·205	Water.
1658	1·291	Rough pasture.			
1659	·576	Arable, &c.			
1660	·344	Rough pasture.			
1661	2·270	Arable, &c.			



No. on Plan.	Area in Acres.	Remarks.	No. on Plan.	Area in Acres.	Remarks.
1708	2·171	Loch an t-Searraich.	1755	2·420	Arable, &c.
1709	48·181	Tidal water (Oban a' Chlachain).	1756	2·071	Arable.
1710	6·333	Loch na Culaidh.	1757	1·496	Arable.
1711	·663	Water.	1758	3·531	Arable.
1712	·156	Water.	1759	1·328	Houses, rough pas- ture, &c.
1713	·841	Water.	1760	·351	Shingle.
1714	1·140	Water.	1761	·381	Pasture.
1715	10·425	Loch a' Phobuill.	1762	·481	Pasture.
1716	3·505	Pasture, &c.	1763	1·684	Loch a' Chinn.
1717	2·301	Arable, &c.	1764	2·414	Rough pasture.
1718	·138	Garden.	1765	3·969	Arable.
1719	1·178	Pasture, garden, &c.	1766	2·144	Arable.
1720	1·152	Pasture, &c.	1767	·487	Rough pasture.
1721	5·582	Tidal water.	1768	·280	Pasture.
1722	1·679	Tidal water.	1769	·401	Pasture.
1723	1·130	Arable, &c.	1770	·421	Pasture.
1724	2·389	Houses, rough pas- ture, &c.	1771	·550	Pasture.
1725	·251	House, garden, &c.	1772	·524	Rough pasture.
1726	3·293	Arable.	1773	2·768	Arable, &c.
1727	·273	Rough pasture.	1774	·437	Rough pasture, &c.
1728	1·844	Tidal water.	1775	·746	Rough pasture.
1729	2·031	Arable.	1776	·470	Rough pasture.
1730	·531	Arable.	1777	2·666	Arable.
1731	·187	Rough pasture.	1778	9·822	Arable, houses, &c.
1732	3·818	Houses, rough pas- ture, &c.	1779	1·099	Arable.
1733	2·068	Rough pasture.	1780	18·417	Rough pasture.
1734	5·348	Arable, &c.	1781	6·138	Loch Airidh Nighean Fhionnlaidh.
1735	2·927	Arable and rough pasture.	1782	2·073	Rough pasture.
1736	7·871	Arable, houses, &c.	1783	1·623	Arable.
1737	34·498	Arable, houses, &c.	1784	4·081	Arable.
1738	·199	Arable.	1785	3·951	Arable.
1739	6·097	Houses, rough pas- ture, &c.	1786	3·046	Arable.
1740	·806	Arable.	1787	1·492	Arable.
1741	1·316	Arable.	1788	1·633	Arable.
1742	·369	Arable.	1789	·863	Pasture, houses, &c.
1743	·233	Arable.	1790	7·590	Arable, house, &c.
1744	·353	Arable.	1791	11·536	Loch an Fhaing Bhuidhe.
1745	8·158	Arable, &c.	1792	·476	Water.
1746	·656	Arable.	1793	5·557	Arable, &c.
1747	5·303	Arable.	1794	9·464	Arable, &c.
1748	2·464	Arable.	1795	10·252	Arable, &c.
1749	1·771	Arable.	1796	2·094	Arable, &c.
1750	3·447	Arable.	1797	2·909	Pasture.
1751	6·958	Arable, &c.	1798	3·562	Houses, rough pas- ture, &c.
1752	32·032	Arable, &c.	1799	3·521	Loch Clann Torr.
1753	4·382	Arable.	1800	3·978	Arable.
1754	2·529	Arable.	1801	5·778	Loch Deanadach.
			1802	9·999	Loch nan Diasan.

No. on Plan.	Area in Acres.	Remarks.	No. on Plan.	Area in Acres.	Remarks.
1803	1·404	Loch Airidh Mairi Ruadh.	1853	1·149	Pasture.
1804	3·097	Rough pasture, &c.	1854	·565	Pasture.
1805	1·440	Arable.	1855	10·096	Pasture, &c.
1806	1·098	Arable.	1856	1·210	Arable.
1807	1·474	Arable, &c.	1857	·598	Rough pasture.
1808	2·045	Arable.	1858	5·791	Arable.
1809	3·428	Loch nan Caorach.	1859	7·365	Arable, &c.
1810	2·132	Arable, &c.	1860	4·545	Arable.
1811	·327	Arable, &c.	1861	3·332	Arable.
1812	·390	Arable.	1862	·589	Houses, stackyard, &c.
1813	2·036	Arable.	1863	10·792	Arable, &c.
1814	1·789	Arable.	1864	8·468	Arable.
1815	·170	Rough pasture.	1865	·181	Shingle.
1816	·976	Arable.	1866	1·219	Tidal water.
1817	·719	Pasture, &c.	1867	1·791	Pasture.
1818	2·151	Pasture, &c.	1868	1·466	Pasture, &c.
1819	10·370	Arable.	1869	·809	Arable.
1820	2·421	Arable.	1870	1·178	Arable.
1821	19·923	Loch nan Clach.	1871	·366	Rough pasture.
1822	5·261	Loch nan Learg.	1872	·648	House, garden, &c.
1823	·499	Water.	1873	11·022	Arable.
1824	1·868	Water.	1874	1·480	Arable.
1825	1·675	Water.	1875	7·302	Arable.
1826	3·145	Water.	1876	·816	Houses, stackyard, &c.
1827	38·520	Loch an Iasgaich.	1877	1·634	Arable, &c.
1828	·119	Water.	1878	8·935	Arable, &c.
1829	·732	Water.	1879	·205	Arable.
1830	1·301	Loch Eathair.	1880	·110	Graveyard, &c.
1831	2·772	Loch Beag an Droma.	1881	7·446	Arable, &c.
1832	24·190	Loch an Droma.	1882	5·769	Pasture, &c.
1833	1·555	Loch an Féille.	1883	·333	Houses, stackyard, &c.
1834	3·488	Water.	1884	·391	Houses, garden, &c.
1835	1·650	Water.	1885	6·910	Marsh, &c.
1836	·319	Water.	1886	·601	Pasture.
1837	3·604	Loch Chlachan Mora.	1887	2·352	Pasture.
1838	·468	Water.	1888	10·876	Arable, &c.
1839	7·912	Loch Clann Raonuill Mhic Aonais.	1889	4·539	Arable, &c.
1840	·488	Water.	1890	·490	Houses, pasture, &c.
1841	·239	Water.	1891	11·616	Pasture, &c.
1842	·370	Pasture.	1892	·312	Houses, garden, &c.
1843	6·408	Pasture.	1893	2·801	Arable.
1844	1·351	Pasture, &c.	1894	3·387	Arable.
1845	1·225	Pasture.	1895	·135	Rough pasture.
1846	·822	Pasture.	1896	6·012	Arable.
1847	·170	Rough pasture.	1897	·182	Rough pasture.
1848	1·740	Arable.	1898	·463	Houses, garden, &c.
1849	2·185	Arable.	1899	12·148	Arable.
1850	·654	Shingle.	1900	1·917	Arable.
1851	·562	Rough pasture.	1901	·733	Rough pasture.
1852	·584	Pasture.	1902	·497	Houses, rough pas- ture, &c.
			1903	4·699	Arable.

No. on Plan.	Area in Acres.	Remarks.	No. on Plan.	Area in Acres.	Remarks.
1904	·788	Arable.	1953	7·468	Arable.
1905	3·260	Lochan Airidh nic Dho' uill h-Earaich.	1954	3·636	Arable.
1906	3·374	Arable.	1955	1·979	Arable.
1907	3·122	Arable.	1956	1·975	Arable.
1908	1·787	Arable.	1957	2·250	Arable.
1909	1·065	Arable.	1958	2·552	Arable.
1910	10·098	Pasture, &c.	1959	4·283	Arable.
1911	·551	Houses, garden, &c.	1960	·328	Houses, stackyard, &c.
1912	9·409	Arable.	1961	·361	Houses, stackyard, &c.
1913	1·301	Marsh.	1962	8·141	Arable, &c.
1914	·187	House and garden.	1963	·315	Houses, stackyard, &c.
1915	2·665	Pasture, marsh, &c.	1964	8·737	Arable.
1916	2·471	Road.	1965	3·267	Arable.
1917	15·753	Pasture, marsh, &c.	1966	·700	Arable.
1918	1·053	Loch Ardaich Torr.	1967	2·550	Rough pasture, &c.
1919	·547	Lochan Dubh.	1968	1·282	Arable.
1920	11·775	Arable, &c.	1969	3·374	Arable.
1921	·483	Arable.	1970	·613	Arable.
1922	4·215	Arable.	1971	3·898	Arable.
1923	6·520	Pasture, &c.	1972	13·161	Pasture, &c.
1924	·323	Arable.	1973	·365	Houses, stackyard, &c.
1925	8·456	Pasture, &c.	1974	5·710	Arable.
1926	6·980	Arable, &c.	1975	2·224	Arable.
1927	12·155	Arable, &c.	1976	·627	Arable.
1928	6·275	Arable.	1977	3·946	Arable.
1929	·128	House and stackyard.	1978	4·728	Arable.
1930	·425	Houses, garden, &c.	1979	·759	Road.
1931	5·050	Arable.	1980	2·287	Arable.
1932	1·077	Pasture.	1981	3·688	Arable.
1933	11·767	Arable.	1982	·263	Houses, stackyard, &c.
1934	3·538	Arable.	1983	1·142	Arable.
1935	·818	Arable.	1984	10·256	Arable.
1936	1·914	Pasture.	1985	1·065	Rough pasture, &c.
1937	1·198	Loch Dubh Beag.	1986	·142	Houses, pasture, &c.
1938	·140	Water.	1987	7·120	Arable.
1939	9·184	Loch Creag nan Speircag.	1988	3·394	Arable.
1940	1·154	Loch Leacach.	1989	3·692	Arable.
1941	1·096	Loch Dubh Mòr.	1990	·790	Rough pasture.
1942	13·516	Arable.	1991	2·683	Arable.
1943	15·352	Arable.	1992	10·210	Arable.
1944	·355	Rough pasture.	1993	·129	Stackyard.
1945	4·575	Arable, &c.	1994	5·216	Arable.
1946	1·817	Arable.	1995	19·035	Arable.
1947	1·712	Arable.	1996	1·833	Arable.
1948	1·373	Arable.	1997	10·926	Arable, &c.
1949	2·585	Arable.	1998	14·060	Arable, &c.
1950	·232	Rough pasture.	1999	·530	Arable.
1951	2·141	Arable.	2000	5·964	Arable.
1952	3·982	Arable.	2001	1·650	Rough pasture.
			2002	2·371	Arable.
			2003	2·346	Rough pasture.

No. on Plan.	Area in Acres.	Remarks.	No. on Plan.	Area in Acres.	Remarks.
2004	5·070	Arable.	2040	15·475	Arable, &c.
			2041	13·118	Arable, &c.
	14988·639	Area of the numbered portion of the Island of North Uist.	2042	13·726	Arable.
			2043	·952	Rough pasture.
			2044	1·379	Pasture, &c.
			2045	·462	Arable.
			2046	19·519	Pasture.
			2047	4·196	Arable.
			2048	6·016	Arable.
			2049	2·506	Arable.
			2050	·775	Tidal water.
			2051	15·495	Pasture.
			2052	10·014	Pasture.
			2053	·183	Arable.
			2054	5·082	Arable.
			2055	·452	Arable.
			2056	2·590	Arable.
			2057	4·436	Loch Mhic Coan.
			2058	·172	Arable, &c.
			2059	2·814	Water.
			2060	2·223	Loch an Dùin Mhoir.
			2061	17·174	Arable.
			2062	3·392	Pasture.
			2063	4·176	Pasture.
			2064	3·310	Pasture.
			2065	4·277	Pasture.
			2066	5·662	Pasture, &c.
			2067	2·665	Pasture, &c.
			2068	72·648	Pasture, &c.
			2069	1·606	Pasture.
			2070	7·369	Pasture, &c.
			2071	·227	Pasture.
			2072	3·431	Pasture.
			2073	·709	Pasture.
			2074	9·001	Arable, &c.
			2075	4·217	Loch nan Teang.
			2076	468·797	Arable, &c.
			2077	1·111	Pasture.
			2078	3·639	Loch na Pàisg.
			2079	4·206	Loch an Dubhair.
			2080	·500	Houses, pasture, &c.
			2081	6·662	Arable, &c.
			2082	1·584	Pasture, &c.
			2083	·843	Arable.
			2084	·244	Water.
			2085	4·480	Houses, &c.
			2086	4·312	Arable.
			2087	·416	Houses, stackyard, &c.
			2088	28·323	Rough pasture.
			2089	·148	Water.
			2090	54·259	Pasture.
			2091	1·181	Loch na Banaraich.
<b>KIRKIBOST ISLAND.</b>					
2005	·720	Arable.			
2006	301·441	Rough pasture, &c.			
2006a	898·455	Foreshore.			
2007	4·659	Rough pasture.			
2008	2·362	Tidal water.			
2009	·613	Rough pasture.			
2010	3·535	Pasture.			
2011	1·156	Pasture.			
2012	8·129	Rough pasture.			
2013	3·911	Pasture.			
2014	4·464	Pasture.			
2015	1·177	Tidal water.			
2016	4·278	Pasture.			
2017	3·876	Pasture, &c.			
2018	42·946	Pasture, &c.			
2019	1·615	Rough pasture.			
2020	·372	Pasture.			
2021	·442	Arable.			
2022	165·135	Arable, &c.			
2023	·775	Pasture.			
	1450·061	Area of Kirkibost Island.			
<b>ISLAND OF BALES SHARE.</b>					
2024	4·306	Arable.			
2025	·843	Pasture.			
2026	7·197	Rough pasture.			
2027	23·703	Arable, &c.			
2028	·861	Houses, garden, &c.			
2029	·515	Pasture.			
2030	·372	Pasture.			
2031	3·597	Pasture.			
2032	1·288	Rough pasture.			
2033	2·584	Tidal water.			
2034	3·172	Pasture, &c.			
2035	1·261	Rough pasture.			
2036	2·695	Rough pasture.			
2037	26·861	Rough pasture.			
2038	16·763	Arable, &c.			
2039	·498	Arable, &c.			

No. on Plan.	Area in Acres.	Remarks.	No. on Plan.	Area in Acres.	Remarks.
2092	2·392	Pasture, &c.	2143	3·787	Arable.
2093	1·090	Pasture.	2144	1·174	Arable.
2094	1·569	Pasture.	2145	9·680	Arable.
2095	·578	Rough pasture.	2146	3·359	Arable.
2096	1·290	Pasture.	2147	1·774	Rough pasture.
2097	24·531	Loch Mòr.	2148	·425	Houses, stackyard, &c.
2098	·274	Pasture, &c.	2149	5·403	Arable.
2099	1·405	Pasture, &c.	2150	·200	House, garden, &c.
2100	5·979	Pasture, &c.	2151	·205	Rough pasture.
2101	5·128	Arable, &c.	2152	5·631	Arable, &c.
2102	8·937	Arable.	2153	·410	Rough pasture.
2103	20·021	Arable, &c.	2154	7·171	Arable.
2104	17·575	Arable, &c.	2155	·394	Houses, pasture, &c.
2104a	·736	Foreshore.	2156	·359	Houses, stackyard, &c.
2105	1·362	Pasture, &c.	2157	3·936	Arable.
2106	1·113	Pasture.	2158	·260	Rough pasture.
2107	·215	House, stackyard, &c.	2159	·323	Houses, stackyard, &c.
2108	1·206	Rough pasture.	2159a	17·363	Arable, &c.
2109	·169	Arable.	2160	·423	Houses, stackyard, &c.
2110	2·823	Foreshore.	2161	·585	Arable.
2111	1·895	Arable.	2162	1·297	Arable.
2112	5·102	Arable.	2163	2·705	Arable.
2113	2·153	Arable.	2164	1·400	Arable.
2114	2·577	Rough pasture.	2165	3·045	Arable.
2115	1·876	Arable.	2166	2·751	Arable.
2116	1·504	Arable.	2167	1·106	Arable.
2117	2·127	Arable.	2168	1·224	Arable.
2118	6·062	Arable.	2169	5·692	Arable.
2119	6·154	Arable.	2170	11·086	Arable, &c.
2120	6·809	Arable.	2171	·423	Houses, stackyard, &c.
2121	2·356	Arable, &c.	2172	14·896	Arable.
2122	·200	Arable.	2173	2·234	Arable.
2123	5·447	Arable.	2174	·163	Pasture.
2124	1·176	Arable.	2175	3·860	Pasture.
2125	2·557	Arable.	2176	·550	Houses, stackyard, &c.
2126	1·641	Road.	2177	2·559	Pasture, &c.
2127	8·949	Arable.	2178	·939	Rough pasture.
2128	7·089	Arable.	2179	·400	Arable, &c.
2129	·855	Arable.	2180	·289	Arable, &c.
2130	4·777	Arable.	2181	·305	Pasture.
2131	4·388	Arable.	2182	·472	Pasture.
2132	4·700	Arable.	2183	·519	Pasture.
2133	1·550	Arable.	2184	2·907	Rough pasture.
2134	1·703	Arable, &c.	2185	·714	Arable, &c.
2135	2·698	Arable, &c.	2186	12·463	Pasture.
2136	4·465	Arable.	2187	·212	Pasture.
2137	·857	Road.	2188	1·961	Pasture.
2138	·797	Arable.	2189	·278	Pasture.
2139	1·004	Arable.	2190	·364	Pasture.
2140	·992	Arable.	2191	·170	Graveyard.
2141	2·416	Arable.	2192	·779	Pasture.
2142	2·251	Arable.	2193	·680	Arable.

No. on Plan.	Area in Acres.	Remarks.	No. on Plan.	Area in Acres.	Remarks.
2194	6·195	Arable, &c.	2237	4·859	Arable, &c.
2195	6·620	Arable, houses, &c.	2238	·328	Arable.
2196	4·324	Arable, &c.	2239	·130	Pasture.
2197	·587	Pasture, &c.	2240	·110	Pasture.
2198	·591	Pasture.	2241	·250	Arable.
2199	9·853	Pasture, &c.	2242	·179	Arable.
	1305·665	Area of the numbered portion of the Island of Baleshare.	2243	17·186	Arable, &c.
			2244	2·879	Loch Ravan.
			2245	3·016	Arable.
			2246	·783	Loch na Cartach.
			2247	9·827	Arable, &c.
			2248	3·831	Loch an t-Seasgain.
			2249	10·336	Arable, &c.
			2250	1·401	Arable, &c.
			2251	1·400	Houses, pasture, &c.
			2252	·595	Rough pasture.
			2253	10·326	Arable, &c.
			2254	·842	Water.
			2255	·388	Arable.
			2256	1·657	Arable.
			2257	1·836	Pasture.
			2258	14·431	Arable, &c.
			2259	1·368	Rough pasture.
			2260	12·794	Arable, &c.
			2261	4·328	Loch Ligarry.
			2262	8·300	Pasture.
			2263	16·310	Arable, &c.
			2264	·149	Houses, pasture, &c.
			2265	·198	Houses, &c.
			2266	·278	Rough pasture.
			2267	2·701	Arable.
			2268	8·213	Arable, &c.
			2269	1·429	Water.
			2270	2·614	Arable.
			2271	5·355	Arable.
			2272	9·758	Arable, &c.
			2273	·260	Arable.
			2274	17·777	Arable, &c.
			2275	19·154	Arable, &c.
			2276	11·683	Arable, &c.
			2277	1·776	Loch na Glas-ruaidh.
			2278	1·829	Arable.
			2279	1·693	Water.
			2280	·217	Houses, stackyard, &c.
			2281	1·784	Arable.
			2282	1·258	Arable.
			2283	·253	Pasture.
			2284	2·205	Arable.
			2285	·707	Rough pasture.
			2286	4·820	Arable and rough pasture.
			2287	·349	Water.

## ISLAND OF GRIMSAY, &amp;c.

2200	·621	Rough pasture.
2201	7·953	Arable.
2202	15·004	Arable, &c.
2203	1·114	Rough pasture.
2204	1·291	Arable.
2205	·541	Rough pasture.
2206	2·328	Pasture, &c.
2207	7·170	Loch Nighe.
2208	·506	Rough pasture.
2209	11·556	Arable, &c.
2210	·897	Pasture.
2211	18·802	Arable.
2212	3·056	Pasture, &c.
2213	·253	House and pasture.
2214	·411	Rough pasture, &c.
2215	15·343	Arable, &c.
2216	1·731	Rough pasture, &c.
2217	·915	Arable.
2218	·840	Arable, &c.
2219	6·411	Rough pasture.
2220	·501	Pasture.
2221	·421	Houses, pasture, &c.
2222	·290	Rough pasture.
2223	18·070	Arable.
2224	·392	Rough pasture, &c.
2225	1·586	Pasture.
2226	2·219	Rough pasture.
2227	·474	Houses, stackyard, &c.
2228	11·620	Arable.
2229	·299	Pasture.
2230	·250	Pasture.
2231	·453	Arable.
2232	3·021	Arable.
2233	1·856	Arable, &c.
2234	·491	Arable, &c.
2235	9·089	Loch an Fhaing.
2236	21·693	Arable, &c.

No. on Plan.	Area in Acres.	Remarks.	No. on Plan.	Area in Acres.	Remarks.
2288	·339	Water.	2337	·520	Pasture.
2289	4·579	Arable, &c.	2338	3·073	Loch nan Lach.
2290	3·880	Loch a' Bhradain.	2339	15·612	Heathy pasture.
2291	14·083	Arable, &c.	2340	4·746	Pasture, &c.
2292	·213	Arable.	2341	·428	Heathy pasture.
2293	·789	Pasture.	2342	1·456	Rough pasture.
2294	5·738	Arable and rough pasture.	2343	15·265	Arable, &c.
2295	1·295	Pasture.	2344	·767	Airidh Loch nan Cuiseag.
2296	4·235	Rough pasture, &c.	2345	7·589	Arable.
2297	12·001	Arable, rough pasture, &c.	2346	2·515	Rough pasture, &c.
2298	5·720	Arable, &c.	2347	2·064	Arable.
2299	2·699	Pasture, &c.	2348	·324	Arable.
2300	1·566	Pasture, &c.	2349	1·198	Rough pasture.
2301	·319	Pasture.	2350	12·002	Arable, &c.
2302	9·296	Rough pasture.	2351	1·426	Arable.
2303	2·340	Loch an Eas.	2352	13·856	Arable, &c.
2304	2·953	Loch Leacach.	2353	1·935	Arable.
2305	39·617	Loch Caravat.	2354	1·183	Rough pasture.
2306	·253	Water.	2355	2·447	Rough pasture.
2307	2·374	Loch na Creige Glaise.	2356	19·881	Arable, &c.
2308	·322	Rough pasture.	2357	4·806	Arable.
2309	2·826	Arable.	2358	29·814	Rough pasture, &c.
2310	·655	Water.	2359	1·058	Arable.
2311	516·194	Rough pasture, &c.	2360	·596	Rough pasture, &c.
2312	11·751	Rough pasture.	2361	11·090	Arable.
2313	8·434	Rough pasture, &c.	2362	10·314	Arable, &c.
2314	11·583	Pasture, &c.	2363	·279	Arable.
2315	7·967	Rough pasture.	2364	6·052	Arable, &c.
2316	·160	Arable and house.	2365	·333	Pasture.
2317	1·311	Arable.	2366	9·097	Arable, &c.
2318	1·162	Rough pasture, &c.	2367	2·027	Arable.
2319	5·556	Pasture.	2368	2·536	Arable.
2320	2·786	Loch Cuilce.	2369	13·261	Heathy and rough pasture, &c.
2321	1·839	Loch Fada.	2370	·433	Arable.
2322	1·140	Arable.	2371	2·383	Loch Seilich na Cartach.
2323	3·127	Arable, &c.	2372	1·826	Lochan Dubh.
2324	·713	Loch an t-Sùthain.	2373	8·144	Loch an Aba.
2325	1·576	Loch na Boineid.	2374	5·117	Heathy pasture.
2326	17·287	Loch Fada.	2375	4·480	Heathy pasture.
2327	19·865	Loch Honary.	2376	111·111	Heathy pasture.
2328	4·837	Rough pasture.	2377	10·945	Loch a' Mhuilinn.
2329	8·937	Arable, &c.	2378	10·158	Rough pasture.
2330	1·408	Rough pasture.	2379	105·201	Heathy pasture, &c.
2331	12·552	Pasture.	2380	1·377	Loch na Mòine.
2332	8·317	Pasture, &c.	2381	5·722	Loch an Droma.
2333	4·065	Arable.	2382	6·341	Heathy pasture.
2334	23·243	Pasture and rough pasture.	2383	27·432	Pasture and heathy pasture.
2335	64·415	Rough pasture, &c.	2384	1·560	Pasture.
2336	3·471	Road.			

## PARISH OF NORTH UIST.

No. on Plan.	Area in Acres.	Remarks.	No. on Plan.	Area in Acres.	Remarks.
2385	7·256	Pasture and rough pasture.	2415	·949	Houses, garden, &c.
2386	·575	Loch Dubh.	2416	·185	Houses, stackyard, &c.
2387	6·426	Arable, &c.	2417	·199	Houses, stackyard, &c.
2388	2·432	Pasture, &c.	2418	194·111	Arable, &c.
2389	2·246	Loch an Fhithich.	2419	233·377	Rough pasture, &c.
2390	12·987	Pasture, &c.	2420	1·645	Rough pasture.
2391	23·848	Pasture, &c.	2421	11·559	Pasture, &c.
2392	·413	Pasture.	2422	·878	Loch Sniogavat.
	1815·369	Area of the numbered portion of the Island of Grimsay, &c.	2423	6·134	Rough pasture.
MONACH ISLANDS.				1352·377	Area of the Islands of Ceann Ear and Ceann Iar.
ISLAND OF SHILLAY.				83·962	Area of the Island of Shillay.
2393	·141	Water.		1436·339	Area of the numbered portion of Monach Islands.
2394	14·366	Rough pasture, &c.	RECAPITULATION FOR THE NUMBERED PORTION OF THE PARISH.		
2395	1·105	Garden, &c.	17795·965	Land.	
2396	·940	Rough pasture.	105·621	Roads.	
2397	67·410	Foreshore.	1542·345	Water.	
	83·962	Area of the Island of Shillay.	1516·131	Foreshore.	
CEANN EAR AND CEANN IAR.			272·868	Tidal water.	
2398	103·229	Arable, &c.	21232·930	Area of the numbered portion of the Parish.	
2399	100·986	Rough pasture, &c.	UNNUMBERED, PRINCIPALLY ON 6-INCH SCALE.		
2400	6·855	Arable.	ISLAND OF NORTH UIST.		
2401	4·877	Rough pasture, &c.	53739·777	Moorland, &c.	
2402	6·736	Rough pasture, &c.	10636·949	Foreshore.	
2403	55·738	Arable.	17·240	Loch na Gearrachun.	
2404	30·687	Arable.	5·250	Loch Eik.	
2405	1·027	Rough pasture.	20·470	Loch nan Clachan.	
2406	2·224	Pasture, &c.	23·177	Loch Aonais.	
2407	1·906	Pasture, &c.	26·190	Loch Hungavat.	
2408	7·783	Arable.	5·360	Loch na Buaille.	
2409	15·313	Arable, &c.	7·160	Cama-lochan.	
2410	3·944	Rough pasture.	6·730	Loch Liath Mhic-cuis.	
2411	539·803	Foreshore.	19·590	Loch an Armuinn.	
2412	16·605	Pasture, &c.	10·640	Loch Àrd an Dùin.	
2413	5·044	Loch nam Buadh.			
2414	·583	Houses, stackyards, &c.			



No. on Plan.	Area in Acres.	Remarks.	No. on Plan.	Area in Acres.	Remarks.
29.520		Loch Tergavat.		29.920	Loch na Garbh-abhuinn Meadh-naich.
5.540		Loch na Criche.			
7.140		Loch na Leum.			
6.190		Loch Gruamach.		24.370	Loch na Maighdein.
5.710		Loch nam Breac.		84.400	Loch a' Bhùird.
5.220		Lower Loch Aulasary.		8.360	Loch an Daimh.
10.850		Upper Loch Aulasary.		5.530	Loch a' Chadha Ruaidh.
7.080		Cama-loch.			
22.590		Loch an t-Sagairt.		5.280	Loch Dubh nan Cuileag.
26.830		Loch na Caiginn.			
22.920		Loch na Dubhcha.		5.780	Loch an Tairbeirt Stuadaich.
14.970		Loch an Dùin.			
23.750		Loch na Cointich.		80.070	Loch Deoravat.
5.520		Loch na Béiste.		41.230	Loch a' Chonnachair.
48.710		Loch Vausary.		21.270	Loch na Hostrach.
31.870		Loch Steaphain.		186.040	Loch Hunder.
36.060		Loch Mhic Gillebhrìde.		11.600	Loch Hacklett.
	8.870	Loch Leac Mhic Gillebhrìde.		11.880	Loch Gille-ghoid.
				5.490	Loch Scalan.
				6.650	Loch na Béiste.
22.500		Loch a' Charra.		9.600	Loch Scaapar.
11.510		Loch Horisary.		51.870	Loch Tormasad.
14.130		Loch Bruist.		14.750	Loch Tormasad Beag.
10.670		Loch Uisdein.		17.058	Loch nan Smalag.
16.610		Locha Dubh.		37.470	Loch Tarruinn Eithir.
14.720		Loch Feirma.		8.230	Loch a' Bharpa.
13.010		Loch Dubh.		10.130	Loch nan Cuileag.
9.750		Loch Fada.		377.257	Loch Caravat.
135.862		Loch Huna.		29.800	Loch na Còinnich.
11.400		Loch Hunda.		12.310	Loch a' Chladaich.
445.210		Loch nan Geireann.		63.510	Loch na Ceithir-eileana.
8.260		Loch an t-Searraich.			
1135.590		Loch Scadavay.		11.400	Loch na Làire Bàine.
340.360		Loch nan Eun.		13.810	Loch Buaile Gramasdale.
121.000		Loch a' Bharpa.			
95.210		Loch na Moracha.		81.820	Loch 'ic Colla.
8.200		Loch nan Ceithir Eilean.		15.650	Loch an t-Seasgain.
				33.920	Loch nan Garbh Chlachan.
52.600		Loch Veiragvat.			
451.840		Loch Fada.		6.980	Loch na Creige Léithe.
9.350		Loch nan Geadh.		6.750	Loch nan Gealag.
17.840		Loch Galtarsay.		7.460	Loch Fada.
14.740		Loch na Buaile (west of Loch Skealtar).		16.070	Loch Dubh Cnoc na File.
158.350		Loch an Aastrom.		14.700	Loch a' Chnoic Mhòir.
11.800		Loch na Buaile (south of Loch Minish).		8.780	Loch na Buaile Duibhe.
131.350		Loch Skealtar.		7.330	Loch na Creige Glaise.
5.050		Loch a' Bhradain.		13.330	Loch a' Ghoill.
27.740		Loch nan Geireann.		5.330	Loch na Clèibh.
19.940		Loch na Garbh-abhuinn Àrd.		23.200	Loch Dùn an t-Siamain.

No. on Plan.	Area in Acres.	Remarks.	No. on Plan.	Area in Acres.	Remarks.
	83.320	Loch Crogavat.			
	49.440	Loch a' Ghlinne-dorcha.			
	92.650	Loch an Tomain.			
	22.660	Loch Surtavat.			
	46.530	Loch a' Gheàdais.			
	908.410	Water.			
	18.410	Tidal water (Loch Iosal an Dùin).			
	108.212	Tidal water (Loch an Dùin).			
	21.188	Tidal water (Loch a' Mheirbh).			
	9.900	Tidal water (Loch Bru).			
	741.110	Tidal water (Loch Obisary).			
	187.064	Tidal water.			
	71867.744	Area of the unnumbered portion of the Island of North Uist.			
<b>HASKEIR ISLAND.</b>					
	34.840	Land.			
	3.150	Foreshore.			
	37.990	Area of Haskeir Island.			
<b>HASKEIR EAGACH.</b>					
	11.710	Land.			
	1.600	Foreshore.			
	13.310	Area of Haskeir Eagach.			
<b>SPOOR.</b>					
	3.960	Land.			
	6.000	Foreshore.			
	9.960	Area of the Island of Spoor.			
					<b>BORERAY.</b>
				326.670	Moorland, &c.
				153.991	Foreshore.
				480.661	Area of the unnumbered portion of the Island of Boreray.
					<b>LINGAY.</b>
				101.369	Land.
				30.022	Foreshore.
				131.391	Area of the Island of Lingay.
					<b>EILEAN BAILAVARKISH.</b>
				2.046	Land.
				2.681	Foreshore.
				4.727	Area of Eilean Bailavarkish.
					<b>EILEAN FHIONNLAI DH.</b>
				4.930	Land.
				23.760	Foreshore.
				28.690	Area of Eilean Fhionnlaidh.
					Island situated South of Eilean Fhionnlaidh.
				1.100	Land.
				10.720	Foreshore.
				11.820	Area of the island.

No. on Plan.	Area in Acres.	Remarks.	No. on Plan.	Area in Acres.	Remarks.
Island situated South-west of Stromay.			TROLLAMAN.		
	2·500	Land.		3·760	Land.
	7·980	Foreshore.		8·920	Foreshore.
	10·480	Area of the Island.		12·680	Area of the Island of Trollaman.
STROMAY.			RIGHE NAM BÀN.		
	162·010	Land.		4·240	Land.
	179·560	Foreshore.		5·490	Foreshore.
	6·520	Water.		9·730	Area of the Island of Rìghe nam Bàn.
	348·090	Area of the Island of Stromay.			
HESTAM STROMAY.			EILEANA DUBHA.		
	8·550	Land.		2·060	Land.
	9·400	Foreshore.		3·840	Foreshore.
	17·950	Area of the Island of Hestam Stromay.		5·900	Area of Eileana Dubha.
MAILLSTROM.			GROATAY.		
	1·180	Land.		14·180	Land.
	22·030	Foreshore.		14·160	Foreshore.
	23·210	Area of the Island of Maillstrom.		28·340	Area of the Island of Grotay.
RUSGAY.			CAUSAMUL.		
	4·680	Land.		4·730	Land.
	10·050	Foreshore.		23·530	Foreshore.
	14·730	Area of the Island of Rusgay.		28·260	Area of the Island of Causamul.

No on Plan.	Area in Acres.	Remarks.	No. on Plan.	Area in Acres.	Remarks.
<b>CALLAM MORE.</b>			<b>CNAP-RUIGH DUBH.</b>		
7·246	Land.		3·831	Land.	
6·336	Foreshore.		11·751	Foreshore.	
13·582	Area of the Island of Callam More.		15·582	Area of the Island of Cnap-Ruigh Dubh.	
Island situated in Loch Signifsh.			<b>HAMERSAY.</b>		
2·250	Land.		10·061	Land.	
3·100	Foreshore.		13·035	Foreshore.	
5·350	Area of the Island.		23·096	Area of the Island of Hamersay.	
<b>CLIASAY MORE, &amp;c.</b>			<b>FAIHORE.</b>		
121·024	Land.		3·897	Land.	
80·766	Foreshore.		8·434	Foreshore.	
201·790	Area of the Islands of Cliasay More, &c.		12·331	Area of the Island of Faihore.	
<b>EILEANAN DHOMHNUILL.</b>			<b>RUIGH LIATH.</b>		
14·060	Land.		1·919	Land.	
37·310	Foreshore.		11·158	Foreshore.	
51·370	Area of Eileanan Dhomhnuill.		13·077	Area of the Island of Ruigh Liath.	
<b>EILEAN BRIDICH.</b>			<b>FLODDAY.</b>		
1·603	Land.		95·550	Land.	
4·705	Foreshore.		50·150	Foreshore.	
6·308	Area of Eilean Bridich.		3·350	Water.	
			149·050	Area of the Island of Flodday.	

No. on Plan.	Area in Acres.	Remarks.	No. on Plan.	Area in Acres.	Remarks.
<b>MADDY MORE.</b>			<b>STROMAY.</b>		
2·490	Land.		1·320	Land.	
2·490	Area of the Island of Maddy More.		39·630	Foreshore.	
<b>MADDY GRUAMACH.</b>			40·950	Area of the Island of Stromay.	
1·720	Land.		<b>GRIMSAY, &amp;c.</b>		
1·720	Area of the Island of Maddy Gruamach.		218·590	Land.	
<b>MONACH ISLANDS.</b>			2461·864	Foreshore.	
<b>STOCKAY.</b>			9·400	Tidal water.	
5·583	Land.		2689·854	Area of the unnumbered portion of the Island of Grim-say, &c.	
39·273	Foreshore.		<b>EILEAN LEATHANN (WEST).</b>		
44·856	Area of the Island of Stockay.		5·340	Land.	
14·771	Foreshore (small islands, &c.)		16·370	Foreshore.	
59·627	Area of the unnumbered portion of Monach Islands.		21·710	Area of the Island of Eilean Leathann (West).	
<b>DEASKER.</b>			<b>EILEAN BUIDHE.</b>		
1·640	Land.		4·110	Land.	
9·690	Foreshore.		13·020	Foreshore.	
11·330	Area of the Island of Deasker.		17·130	Area of the Island of Eilean Buidhe.	
<b>BALESHARE.</b>			<b>EILEAN AN FHEÒIR.</b>		
1000·410	Moorland, &c.		1·730	Land.	
2325·246	Foreshore.		2·570	Foreshore.	
3325·656	Area of the unnumbered portion of the Island of Bale-share.		4·300	Area of Eilean an Fheòir.	

No. on Plan.	Area in Acres.	Remarks.	No. on Plan.	Area in Acres.	Remarks.
<b>GARBH-EILEAN RONAY.</b>			<b>DUBH-EILEAN.</b>		
	5·390	Land.		9·310	Land.
	20·700	Foreshore.		6·130	Foreshore.
	26·090	Area of the Island of Garbh-eilean Ronay.		15·440	Area of the Island of Dubh-eilean.
<b>EILEAN LEATHANN (EAST).</b>			<b>FLODDAYBEG.</b>		
	3·340	Land.		42·420	Land.
	6·090	Foreshore.		5·200	Foreshore.
	9·430	Area of Eilean Leathann (East).		47·620	Area of the Island of Floddaybeg.
<b>EILEAN NAN GEARR.</b>			<b>GAIRBH-EILEAN MÒR.</b>		
	3·920	Land.		29·980	Land.
	3·110	Foreshore.		4·750	Foreshore.
	7·030	Area of Eilean nan Gearr.		34·730	Area of the Island of Gairbh-eilean Mòr.
<b>SEANNA CHAISTEAL.</b>			<b>RONAY.</b>		
	1·410	Land.		1354·450	Land.
	·390	Foreshore.		146·140	Foreshore.
	1·800	Area of the Island of Seanna Chaisteal.		8·210	Loch na Leig.
<b>HAUNARAY.</b>				5·880	Loch na Caiplich.
	14·260	Land.		5·490	Loch na Sruthan Beag.
	4·810	Foreshore.		11·640	Water.
	19·070	Area of the Island of Haunaray.		1531·810	Area of the Island of Ronay.

No. on Plan.	Area in Acres.	Remarks.	No. on Plan.	Area in Acres.	Remarks.
<b>FLODDAYMORE.</b>				447·072	Foreshore (small islands).
	126·420	Land.		21232·930	Area of the numbered portion of the Parish.
	9·210	Foreshore,		82041·638	Area of the unnumbered portion of the Parish.
	10·810	Loch Floddaymore.		103274·568	Total area of the Parish.
	3·140	Water.			
	149·580	Area of the Island of Floddaymore.			

**RECAPITULATION FOR THE PARISH.**

75325·531	Land.
105·621	Roads.
8002·519	Water.
18472·745	Foreshore.
1368·152	Tidal water.
103274·568	Total area of the Parish of North Uist, in the Hebrides, County of Inverness.

## PARISH OF NORTH UIST.

No. on Plan.	Area in Acres.	Remarks.	No. on Plan.	Area in Acres.	Remarks.
ABSTRACT showing the Areas of the following Islands.					
BORERAY.			BALESHARE.		
527·699		Land.	2249·020		Land.
35·828		Water.	2·498		Roads.
153·991		Foreshore.	47·639		Water.
			2328·805		Foreshore.
717·518		Area of the Island of Boreray.	3·359		Tidal water.
			4631·321		Area of the Island of Baleshare.
NORTH UIST.			GRIMSAY.		
67070·779		Land.	1862·784		Land.
99·652		Roads.	3·471		Roads.
7690·245		Water.	167·704		Water.
10643·853		Foreshore.	2461·864		Foreshore.
1351·854		Tidal water.	9·400		Tidal water.
86856·388		Area of the Island of North Uist.	4505·223		Area of the Island of Grimsay.
MONACH ISLANDS.			RONAY.		
828·646		Land.	1354·450		Land.
6·063		Water.	31·220		Water.
661·257		Foreshore.	146·140		Foreshore.
1495·966		Area of Monach Islands.	1531·810		Area of the Island of Ronay.
KIRKIBOST ISLAND.			FLODDAYMORE.		
548·067		Land.	126·420		Land.
898·455		Foreshore.	13·950		Water.
3·539		Tidal water.	9·210		Foreshore.
1450·061		Area of Kirkibost Island.	149·580		Area of the Island of Floddaymore.



# INDEX TO PLACES

IN THE

## PARISH OF NORTH UIST.


### COUNTY OF INVERNESS.

Name of Place.	No. of Sheet.		Name of Place.	No. of Sheet.	
	6-inch scale.	25·344 in. scale.		6-inch scale.	25·344 in. scale.
Ahmore - -	XXXI.	9	Church - -	XXXIII.	7
Ardanroin - -	XXIX.	12	Church - -	XXXIX.	16
Ardheisker - -	XXXIV.	14	Clachan Àrd - -	XXXI.	6
Ardmore - -	XLIV.	4	Clachan - ard - an -		
Ariard - -	XXIX.	12	fhravich - -	XXXIII.	8
Bail-ard - -	XXX.	11, 15	Clachan Iosal - -	XXXI.	6
Baleloch - -	XXXIII.	4	Clachan Sanda - -	"	"
Balelone - -	XXIX.	16	Clachanagluip - -	XXXIX.	8
Balmore - -	{ XXXIV.	9, 13,	Claddach-baleshare	"	11, 12
	XXXIII.	16	Claddach-illera - -	"	7
Balranald - -	"	{ 7, 8,	Claddach Kirkibost	"	2, 3
		11, 12	Claddach-kyles - -	"	2
Balranald House - -	"	12	Claddach-kyles - -	XXXIV.	14
Baleban - -	XXIX.	16	Claddach-knockline	"	{ 9, 13,
Balmartin - -	"	"			14
		"	Claggan Sollas - -	XXX.	11, 12
		{ 6, 7,	Cnap Ruigh Dubh	XXXV.	8
		10, 11,	Corunna - -	XXXIX.	12
Baleshare - -	{ XXXIX.	14, 15	Court House - -	XXXV.	8
	XLIV.		Craig Hasten - -	XXXIV.	13
Bahilleray - -	XXXIX.	10	Creagan - -	XXX.	11
Baliochrach - -	XLIV.	4	Crois Mhic Iamain	XXXI.	3
Baluachrach - -	XXXIX.	16			
Ballaglasa - -	XLV.	5	Dubh-eilean Cruinn	XXXIX.	16
Bayhead - -	XXXIV.	9, 13	Dubh-eilean Lea-		
Boreray - -	XXVI.	9	thann - -	"	"
Bruarein - -	XXXV.	8	Dusary Mill - -	XXXIV.	14
Caledonian Bank - -					
Carram - -	XXX.	12	Eilean an Eòrna - -	XXXIX.	12
Carnach - -	XXXIX.	7	Eilean Bailavarkish	XXIX.	"
Cariuish - -	"	16	Eilean Biorach Beag	XXXIX.	16
Caolas - -	XXXI.	3	Eilean Biorach		
Ceann Ear - -	XXXVIII.	"	Meadhoìn - -	"	"
Ceann Iar - -	XXXVII.	"	Eilean Biorach Mòr	"	"
Church (quoad			Eilean Biorach - -	"	"
sacra) - -	XXXI.	10	Eilean Bridich - -	XXXV.	8

Name of Place.	No. of Sheet.		Name of Place.	No. of Sheet.	
	6-inch scale.	25·344 in. scale.		6-inch scale.	25·344 in. scale.
Eilean Caol -	XXXIX.	16	Garbhac Cuartalain	XXXIX.	16
Eilean Dubh Mòr -	XXX.	10	Garbh-eilean Beag	"	"
Eilean Dubh -	XXXIX.	7	Glais-eilean Beag -	"	7
Eilean Dubh -	"	11	Glais-eilean -	"	"
Eilean Foshigary -	XXIX.	8	Goular - -	XXXIII.	"
Eilean Glas -	XXXIV.	13	Goulaby - -	XXXI.	6
Eilean Mòr -	XXXIX.	2	Greanam - -	"	9
Eilean Mòr -	"	15, 16	Grenetote -	XXX.	12
Eilean Mhic Leòid	"	11, 12	Griminish -	XXIX.	8, 12
Eilean na Cò-stri -	"	16	} XXX.	5, 9	
Eilean na Mòine -	"	15		2, 5, 6,	
Eilean na Sròine -	"	11	} XLV.	7, 9,	
Eilean na h-Inghinn	XXXI.	9		10, 11	
Eilean na Mi-chom- hairle - -	"	3	Heisker - -	XXXVII.	
Eilean nan Gillean	XXIX.	8	Horisary - -	XXXIV.	13
Eilean nan Lus -	XXX.	5	Hosta - -	XXXIII.	4
Eilean nan Caorach Glasa - -	XXXIX.	12	Hougary - -	"	3, 7
Eilean nan Càrnan	"	7	Hough Mill -	"	8
Eilean nan Càrnan	"	11, 15	Horray - -	XXXIX.	16
Eilean nan Càrnan	"	16	} Illeray - -	" {	6, 7,
Eilean nan Clachan	"	11			
Eilean nan Corr -	"	16	Inn - -	"	16
Eilean nan Iollach	"	11	Inn - -	XXXIII.	3
Eilean nan Radan -	"	16	Inn - -	XXXV.	12
Eilean nan Stear- nain - -	"	12	Kersivay - -	"	"
Eilean nan Tighean	"	16	Kallin - -	XLV.	11
Eilean na Chinn -	"	"	Kilmuir - -	XXXIII.	7
Eilean nam Feadan	"	11	Kilphedder -	XXIX.	16
Eilean nam Bothan	"	"	Kenary - -	XLV.	10
Eilean nam Breac -	"	12	Kelp Works -	XXXIX.	8
Eilean Phail -	XXXV.	"	} Kirki bost Island -	" {	1, 2,
Eilean Scalaster -	XXXIX.	16			
Eilean Siorruidh -	XXXVII.		Knockintorran -	XXXIII.	11
Eilean Trostain -	XXXIII.	6, 7	Knockline -	XXXIV.	16
Eilean Thormaid -	XXXIX.	11	Kyles-paible -	"	13
Faihere - -	XXXV.	12	Lingay - -	XXXI.	"
Ferramas - -	"	8	} Lingay - -	" {	9
Foshigary - -	XXIX.	8, 12			
Free Church - -	XXXIV.	9	Malaclett - -	XXX.	11, 15
Free Church - -	XXXIX.	8	Manse - -	XXXI.	10
Fraoch-eilean -	XLV.	2	Manse - -	XXXIV.	9
Garry-hosta - -	XXXIII.	4	Middlequarter -	XXX.	11, 15
Garry Hougary -	"	8	Monach Lighthouse	XXXVII.	
Garry-claddach -	XXXIX.	16			
Garrydu - -	XLV.	2, 6			

Name of Place.	No. of Sheet.		Name of Place.	No. of Sheet.	
	6-inch scale.	25·844 in. scale.		6-inch scale.	25·844 in. scale.
New Inn - -	XXXV.	12	Seanabaily - -	XLV.	2
Newton - -	XXXI.	2	Shillay - -	XXXVII.	
			Skibinish - -	XXX.	12
Orasay - -	{ XXXIX.	8	Sollas - -	"	11, 15
	{ XL.		Sponish House - -	XXXV.	8
Oronsay - -	XXXV.	"	Sruthan - -	XXXI.	10
	XXX.	12	Stangram - -	XXX.	"
Oronsay - -	{ XXXI.	5, 9	Stromay - -	XXXIX.	2
	{ XXX.		St. Columba's Chapel (in ruins) -	XXXI.	6
Paiblesgarry -	XXXIII.	12, 16	Teanamachar -	XXXIX.	10
Paible - -	{ " XXXIV.	" 9, 13	Teampull Mhuire -	XXX.	6
Penmore - -	XXXIII.	8	Teampull Orain -	"	"
Post Office -	"		Tighary - -	XXXIII.	{ 3, 4,
Post Office -	XXXIX.	16	Torogay - -	XXX.	7, 8
Prison - -	XXXV.	8	Trumisgarry Cottage	XXXI.	10
					9
Reumisgarry -	XXXI.	6, 10	Una - - - -	XXXIII.	3
Ruchgy - -	"	10			
Ruiar Cottage -	XXXV.	8	Vallay - -	XXX.	{ 5, 6,
					9, 10
Saltam - -	XXX.	9, 10	Vallay House - -	"	10
Samala - -	XXXIX.	11	Vallaquie - -	XXXI.	6, 10
Scolpeg - -	XXIX.	12	Vallaquie Island -	XXXV.	12
Scotven - -	XLV.	1	Vorogay - -	XXXIX.	6, 7
Seanaival - -	XXX.	11			
Seanaival - -	XXXIII.	8			





LONDON:

Printed by GEORGE E. EYRE and WILLIAM SPOTTISWOODE,  
Printers to the Queen's most Excellent Majesty.  
For Her Majesty's Stationery Office.  
[7412.—50.—4/79.]

24  
ORDNANCE SURVEY OF SCOTLAND.

---

BOOK OF REFERENCE TO THE PLAN  
OF THE  
PARISH OF SOUTH UIST,  
IN THE  
HEBRIDES,  
COUNTY OF INVERNESS.

CONTAINING 110142·781 ACRES.

---


COLONEL A. C. COOKE, C.B., R.E.,  
DIRECTOR-GENERAL OF THE ORDNANCE SURVEYS.



LONDON:  
PRINTED BY GEORGE E. EYRE AND WILLIAM SPOTTISWOODE,  
PRINTERS TO THE QUEEN'S MOST EXCELLENT MAJESTY.  
FOR HER MAJESTY'S STATIONERY OFFICE.

1879.

*Price Four Shillings.*





the  
inch,  
re of

each

ok.  
e in-

4.  
con-  
ouble  
the

niles,  
cales

W  
T  
T

xx  
*uent*

.C.F.  
.T.C.  
C.W.  
.Def.  
.T.S.

v the

ry of

vision,  
ndary,

ORDNANCE SURVEY OF SCOTLAND

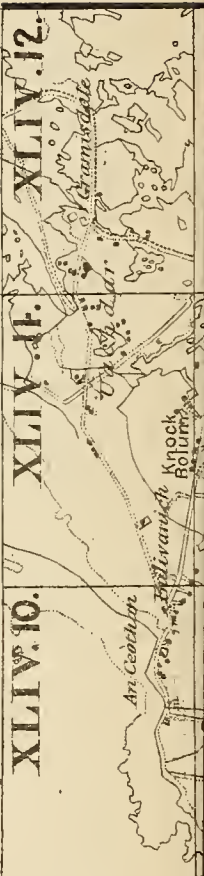
PARISH OF SOUTH UIST

(HEBRIDES)

INVERNESS-SHIRE

INDEX TO THE SHEETS

*Sgear a' Cheathain*




## EXPLANATORY REMARKS.

---

The Scale of the Parish Plans is the 1-2500th of the actual length on the ground, and is equal to 25·344 inches to a mile, or 3·157 chains to an inch, which is very approximately equal to one square inch to one acre, the square of 1·0018 inch being equal to one acre.

The length of each sheet is 1½ miles, and the width 1 mile, the area of each sheet is therefore 960 acres.

Each enclosure has a reference number to the area which is given in this Book.

The Braces [  ] on the plans are to indicate that the spaces so braced are included under the same reference number.

The Altitudes in feet above the Mean Level of the Sea are written thus —31·4.

The Scale of the Plans of the County is 6 inches to a mile, and each sheet contains the same area as 16 sheets of the Parish Plans. There is therefore a double reference number to each sheet, as VI. 9., the Roman Numerals referring to the County Plans, the Arabic Figures to the Parish Plans.

The numbers of the adjoining plans are printed on the margin of this plan.

The dimensions of the sheets on the Six-inch scale being four miles by six miles, the area is twenty-four square miles, equal to 15,360 acres.

The following are the characters employed on the Ordnance Plans on the Scales of 1-2500, and 6 inches to a mile :—

County Names .....	<b>C</b>	Hundreds or Wards .....	<b>W</b>
Parishes .....	<b>P</b>	Townships .....	<b>T</b>
Extra Parochial .....	<b>E</b>	Division of Townships .....	<b>T</b>
Antiquities .....		<div style="display: flex; align-items: center;"> <div style="font-size: 3em; margin-right: 5px;">}</div> <div> <p style="margin: 0;">ROMAN</p> <p style="margin: 0;"><i>Druidical or Saxon</i></p> <p style="margin: 0;"><i>Norman or Subsequent</i></p> </div> </div>	

The descriptions of the boundaries are shown by the following initials :—

Centre of Stream .....	<i>C.S.</i>	Centre of Fence .....	<i>C.F.</i>
Centre of Road .....	<i>C.R.</i>	Top of Cop .....	<i>T.C.</i>
Side of Stream or Drain ...	<i>S.S.</i> or <i>S.D.</i>	Centre of Wall .....	<i>C.W.</i>
Root of Hedge .....	<i>R.H.</i>	Defaced .....	<i>Def.</i>
Face of Wall .....	<i>F.W.</i>	Track of Stream.....	<i>T.S.</i>
Undefined.....			<i>Und.</i>

Where a change occurs in the boundaries, the symbol [o—o] is used to show the part at which the change takes place.

N.B.—The areas are computed to the centre of fence, or other boundary of enclosure, except in the following cases :—

(1.) When the fence or other boundary is also the boundary of a Parish or other Civil Division, which does not follow the centre of the fence, the area is calculated to the Parish or other boundary, and not to the centre.

(2.) The fences, &c., bounding either side of a railway are included wholly within its area.

N.B.—To convert Decimal Fractions of an Acre into Roods and Perches, multiply the decimal first by 4 and then by 40, preserving the same number of decimals in the product.

Examples—

	Acres.		Acres.
	633·357		527·013
	4		4
	-----		-----
	1·428		·052
	40		40
	-----		-----
A. R. P.		A. R. P.	
633 1 17	17·120	527 0 2	2·080

## TABLE

FOR CONVERTING DECIMAL PARTS OF AN ACRE INTO ROODS AND PERCHES.

Perch.	0 Rood.	1 Rood.	2 Roods.	3 Roods.	Perch.	0 Rood.	1 Rood.	2 Roods.	3 Roods.
0	·000	·250	·500	·750	21	·131	·381	·631	·881
1	·006	·256	·506	·756	22	·137	·387	·637	·887
2	·012	·262	·512	·762	23	·144	·394	·644	·894
3	·019	·269	·519	·769	24	·150	·400	·650	·900
4	·025	·275	·525	·775	25	·156	·406	·656	·906
5	·031	·281	·531	·781	26	·162	·412	·662	·912
6	·037	·287	·537	·787	27	·169	·419	·669	·919
7	·044	·294	·544	·794	28	·175	·425	·675	·925
8	·050	·300	·550	·800	29	·181	·431	·681	·931
9	·056	·306	·556	·806	30	·187	·437	·687	·937
10	·062	·312	·562	·812	31	·194	·444	·694	·944
11	·069	·319	·569	·819	32	·200	·450	·700	·950
12	·075	·325	·575	·825	33	·209	·456	·706	·956
13	·081	·331	·581	·831	34	·212	·462	·712	·962
14	·087	·337	·587	·837	35	·216	·469	·719	·969
15	·094	·344	·594	·844	36	·225	·475	·725	·975
16	·100	·350	·600	·850	37	·231	·481	·731	·981
17	·106	·356	·606	·856	38	·237	·487	·737	·987
18	·112	·362	·612	·862	39	·244	·494	·744	·994
19	·119	·369	·619	·869	40	·250	·500	·750	1·000
20	·125	·375	·625	·875					

# PARISH OF SOUTH UIST,

IN THE

HEBRIDES,

COUNTY OF INVERNESS.

No. on Plan.	Area in Acres.	Remarks.	No. on Plan.	Area in Acres.	Remarks.
ISLAND OF BENBECULA.			37	5·711	Arable.
			38	38·805	Arable, house, &c.
1	9·442	Pasture.	39	·380	Pasture.
2	6·377	Shingle.	40	·464	Houses, &c.
3	3·568	Pasture.	41	3·038	Arable.
4	2·810	Arable.	42	1·753	Arable.
5	5·104	Arable.	43	7·133	Arable.
6	6·258	Arable, houses, &c.	44	12·899	Arable.
7	19·702	Arable.	45	·512	Houses, arable, &c.
8	·536	Houses, &c.	46	4·443	Arable.
9	6·959	Arable.	47	22·321	Arable and marsh.
10	16·348	Arable, houses, &c.	48	1·103	Arable.
11	3·325	Arable.	49	15·950	Arable.
12	·268	Houses, &c.	50	·494	Houses, pasture, &c.
13	1·334	Shingle.	51	5·186	Arable.
14	·231	Houses, stackyard, &c.	52	·163	Houses, stackyard, &c.
15	·329	Arable.	53	64·613	Arable, houses, &c.
16	12·277	Arable.	54	4·764	Arable.
17	13·280	Arable, houses, &c.	55	·709	Pasture.
18	2·701	Arable, rough pasture, &c.	56	1·677	Arable.
			57	18·817	Arable.
19	·697	Houses, garden, &c.	58	6·601	Arable.
20	12·288	Arable, houses, &c.	59	19·936	Arable, &c.
21	·388	Houses, stackyard, &c.	60	·525	Arable.
22	5·013	Arable.	61	7·886	Arable, houses, &c.
23	4·030	Arable, &c.	62	1·867	Arable, &c.
24	·422	Houses, stackyard, &c.	63	·693	Houses, rough pasture, &c.
25	·400	Houses, stackyard, &c.			
26	4·335	Arable.	64	2·419	Arable, houses, &c.
27	·508	Houses, arable, &c.	65	5·124	Arable, &c.
28	3·831	Arable.	66	4·743	Arable.
29	4·296	Arable, houses, &c.	67	18·661	Arable, &c.
30	·257	Houses, arable, &c.	68	6·283	Arable.
31	1·403	Houses, pasture, &c.	69	7·288	Arable.
32	·807	Pasture.	70	·289	House, stackyard, &c.
33	2·344	Arable.	71	1·091	Arable.
34	·616	Houses, arable, &c.	72	·767	Rough pasture.
35	6·420	Arable, houses, &c.	73	10·018	Arable and rough pasture.
36	4·349	Arable.			

## PARISH OF SOUTH UIST.

No. on Plan.	Area in Acres.	Remarks.	No. on Plan.	Area in Acres.	Remarks.
74	5·688	Arable.	121	1·842	Arable, &c.
75	·526	Arable.	122	17·491	Pasture, &c.
76	9·044	Rough pasture.	123	·585	Pasture.
77	1·415	Road.	124	16·936	Pasture, &c.
78	5·827	Arable and rough pasture.	125	23·506	Pasture, houses, &c.
79	·165	Houses and stackyard.	126	·362	Water.
80	18·659	Arable and rough pasture.	127	2·082	Water.
81	·503	House and pasture.	128	·104	Water.
82	·280	Houses, pasture, &c.	129	8·360	Loch na Feannaig.
83	3·912	Arable, houses, &c.	130	4·063	Pasture.
84	5·228	Loch an Dùin.	131	1·867	Pasture.
85	1·905	Arable.	132	13·687	Pasture, &c.
86	·121	Yard.	133	·445	Pasture.
87	3·083	Pasture, &c.	134	·470	Pasture.
88	1·525	Water.	135	1·066	Pasture and rough pasture.
89	·199	Houses, stackyard, &c.	136	3·372	Pasture.
90	23·569	Arable, &c.	137	·961	Arable, house, &c.
91	1·497	Arable.	138	3·609	Loch na Cuithe.
92	3·332	Marsh.	139	4·995	Loch na Faolain.
93	·885	Water.	140	·295	Water.
94	·296	Houses, arable, &c.	141	9·537	Loch Nighe.
95	43·056	Arable, houses, &c.	142	8·529	Pasture.
96	·121	Yard.	142a	·212	Pasture.
96a	8·471	Rough pasture.	143	2·314	Pasture.
97	·933	Arable.	144	9·004	Rough pasture.
98	3·241	Arable.	145	·612	Houses and fold.
99	5·895	Arable, houses, &c.	146	1·375	Pasture.
100	·131	House, &c.	147	2·808	Arable.
101	118·943	Arable, houses, &c.	148	·271	Stackyard.
102	·439	Water.	149	1·840	Pasture.
103	1·741	Arable, house, &c.	150	24·810	Arable, &c.
104	·161	Arable.	151	1·028	Arable, &c.
105	10·861	Loch na Smalaig.	152	4·529	Pasture.
106	·938	Arable, &c.	153	5·459	Pasture.
107	1·403	Arable.	154	3·339	Pasture.
108	2·038	Arable.	155	2·015	Pasture.
109	·723	Pasture, house, &c.	156	18·569	Rough pasture, &c.
110	2·521	Arable, rough pasture, &c.	157	1·004	Pasture.
111	15·117	Arable, houses, &c.	158	1·486	Arable.
112	·340	Arable.	159	·875	Pasture.
113	1·042	Arable.	160	16·726	Pasture.
114	10·042	Rough pasture, &c.	161	10·067	Arable.
115	11·769	Arable, houses, &c.	162	·203	Houses, stackyard, &c.
116	1·443	Arable, &c.	163	7·045	Arable.
117	·129	Fold.	164	·268	Houses, stackyard, &c.
118	·422	Pasture.	165	6·672	Arable.
119	16·061	Arable, rough pasture, &c.	166	2·916	Arable.
120	1·417	Water.	167	·905	Arable.
			168	1·427	Arable.
			169	5·391	Arable.
			170	·944	Road.

## PARISH OF SOUTH UIST.

3

No. on Plan.	Area in Acres.	Remarks.	No. on Plan.	Area in Acres.	Remarks.
171	6·467	Arable.	221	50·374	Pasture, &c.
172	6·717	Arable.	222	29·259	Loch Bail'-fhionnlaidh.
173	·286	Houses, stackyard, &c.	223	·967	Water.
174	·230	Houses and stackyard.	224	5·834	Arable, &c.
175	6·549	Arable.	225	4·207	Pasture, &c.
176	·498	Pasture.	226	2·257	Pasture.
177	2·626	Houses, stackyards, &c.	227	6·721	Pasture.
178	95·505	Arable, houses, &c.	228	6·588	Pasture.
179	89·943	Pasture, &c.	229	5·103	Arable.
180	1·051	Houses, stackyard, &c.	230	4·816	Arable.
181	24·580	Arable.	231	·454	Arable.
182	·185	Pasture.	232	3·561	Arable.
183	·344	Burial ground.	233	3·795	Arable.
184	1·823	Arable.	234	8·237	Arable.
185	·830	Arable.	235	·213	Houses, stackyard, &c.
186	2·027	Arable.	236	19·353	Arable, &c.
187	1·827	Arable.	237	1·602	Arable.
188	12·657	Road.	238	6·971	Arable, &c.
189	·962	Arable, house, &c.	239	1·530	Pasture.
190	5·844	Arable.	240	14·941	Arable, &c.
191	·441	Houses, stackyard, &c.	241	81·862	Pasture.
192	·269	Houses, stackyard, &c.	242	4·152	Lochan Leacach.
193	·969	Pasture.	243	·626	Water.
194	4·510	Arable.	244	4·207	Loch an Toim.
195	1·038	Pasture.	245	6·180	Loch Cnoc Miogaig.
196	4·362	Arable.	246	36·928	Rough pasture, &c.
197	·548	Arable.	247	3·290	Loch Leum Criosdaig.
198	1·354	Arable.	248	4·156	Rough pasture.
199	1·254	Pasture.	249	8·917	Pasture.
200	·457	Pasture.	250	9·103	Loch Rudh' an Anairt.
201	3·210	Pasture.	251	10·208	Arable.
202	3·878	Pasture.	252	·645	Pasture.
203	14·122	Arable.	253	2·094	Pasture.
204	·534	Houses, arable, &c.	254	·917	Pasture.
205	25·530	Arable and rough pasture.	255	·210	Pasture.
206	3·634	Water.	256	4·946	Arable.
207	5·495	Pasture.	257	1·165	Arable.
208	7·172	Pasture.	258	·541	Arable.
209	14·445	Pasture.	259	·551	Arable.
210	13·479	Marsh.	260	3·014	Marsh, &c.
211	·259	Pasture.	261	·479	Arable.
212	11·752	Arable and marsh.	262	1·280	Pasture.
213	3·784	Arable.	263	35·645	Arable, &c.
214	4·076	Pasture.	264	2·893	Loch na Cille.
215	5·017	Pasture.	265	4·357	Arable.
216	8·573	Loch na Mèallaird.	266	1·909	Arable.
217	5·476	Arable and marsh.	267	11·940	Arable, &c.
218	1·164	Pasture.	268	11·662	Arable, houses, &c.
219	·963	Houses, pasture, &c.	269	1·516	Arable.
220	9·235	Arable.	270	13·536	Arable, houses, &c.
			271	14·450	Arable, houses, &c.
			272	19·967	Arable, houses, &c.

## PARISH OF SOUTH UIST.

No. on Plan.	Area in Acres.	Remarks.	No. on Plan.	Area in Acres.	Remarks.
273	30·473	Pasture, houses, &c.	315	1·298	Pasture.
274	31·389	Pasture.	316	8·754	Pasture.
275	·813	Heathy and rough pasture.	317	·268	Arable.
276	4·900	Pasture.	318	18·373	Arable.
277	2·077	Water.	319	6·122	Arable.
278	34·827	Pasture.	320	2·105	Arable.
279	36·928	Arable, &c.	321	27·576	Arable.
280	27·009	Arable, houses, &c.	322	12·806	Pasture.
281	30·441	Arable.	323	4·071	Pasture.
282	5·920	Road.	324	7·233	Pasture.
283	6·750	Arable, houses, &c.	325	1·675	Marsh.
284	1·917	Arable, &c.	326	6·773	Pasture.
285	·468	Houses, stackyard, &c.	327	1·856	Houses, garden, &c.
286	·242	Houses, stackyard, &c.	328	·612	Arable.
287	·825	Arable.	329	10·412	Pasture.
288	3·916	Rough pasture.	330	15·134	Loch na Liana Mòire.
288a	·360	House and arable.	331	5·778	Pasture and rough pasture.
289	2·612	Arable and rough pasture.	332	·745	Houses, stackyard, &c.
290	2·403	Pasture.	333	10·987	Pasture.
291	·349	Rough pasture.	334	·518	Pasture.
292	·941	Arable and rough pasture.	335	10·871	Arable.
293	4·266	Rough pasture, &c.	336	·630	Houses, stackyard, &c.
294	1·405	Pasture.	337	·265	Houses, stackyard, &c.
295	2·660	Pasture and rough pasture (islands).	338	7·228	Arable and rough pasture.
296	1·010	Rough pasture, &c.	339	2·749	Pasture (islands).
297	7·479	Pasture.	340	·836	Pasture (island).
298	113·548	Loch Dùn Mhur-chaidh.	341	70·046	Pasture, rough pasture, &c.
299	2·592	Pasture and rough pasture.	342	4·272	Loch na - h - Airde Faide.
300	54·519	Pasture, marsh, &c.	343	10·179	Pasture, &c.
301	2·461	Pasture.	344	93·295	Pasture.
302	·329	Water.	345	4·173	Pasture.
303	16·366	Pasture and rough pasture.	346	3·990	Water.
304	10·124	Pasture.	347	·579	Pasture.
305	4·975	Pasture.	348	2·803	Water.
306	39·791	Rough pasture, &c.	349	·261	Pasture.
307	16·227	Arable.	350	8·292	Pasture, &c.
308	·208	House and arable.	351	3·182	Loch Cuidh' a' Chla-chain.
309	7·100	Pasture.	352	9·550	Pasture.
310	15·221	Arable.	353	·451	Pasture.
311	22·234	Pasture.	354	·449	Pasture.
311a	3·994	Road.	355	·735	Water.
312	6·641	Pasture.	356	2·736	Road.
313	14·412	Loch Torcusay.	357	·409	Water.
314	5·139	Pasture and rough pasture.	358	1·129	Pasture.
			359	5·800	Pasture.
			360	·775	Pasture (island).
			361	79·466	Loch Mòr.



PARISH OF SOUTH UIST.

No. on Plan.	Area in Acres.	Remarks.	No. on Plan.	Area in Acres.	Remarks.
362	1·988	Pasture (island).	411	10·973	Road.
363	1·002	Pasture (island).	412	24·261	Loch a' Chinn Ua-craich.
364	1·283	Pasture (islands).			
365	·501	Pasture.	413	·578	Arable.
366	3·286	Pasture.	414	·291	Houses, garden, &c.
367	·975	Pasture.	415	36·524	Arable.
368	8·007	Pasture, &c.	416	173·781	Arable.
369	·170	Houses and pasture.	417	1·481	Arable.
370	19·229	Pasture, &c.	418	4·049	Arable.
371	32·515	Arable, houses, &c.	419	·260	Houses, pasture, &c.
372	3·071	Loch Nighe.	420	10·972	Arable.
373	10·582	Loch a' Mhuilinn Duibh.	421	1·383	Pasture.
			422	·519	Houses, arable, &c.
374	16·200	Loch Borosdale.	423	1·581	Arable.
375	16·617	Arable, houses, &c.	424	·555	Houses, pasture, &c.
376	5·543	Arable.	425	3·635	Arable.
377	1·270	Arable.	426	7·563	Arable.
378	1·088	Rough pasture.	427	10·681	Arable, &c.
379	·315	Pasture and houses.	428	·159	House and pasture.
380	·944	Rough pasture and houses.	429	·369	Houses, garden, &c.
			430	11·072	Arable.
381	1·629	Loch a' Bhòcain.	431	12·750	Pasture, &c.
382	7·153	Arable.	432	56·492	Loch Fada.
383	38·513	Arable, house, &c.	433	2·733	Pasture.
384	1·341	Arable.	434	1·262	Arable and rough pasture.
385	11·013	Loch a' Mhuilinn.			
386	1·897	Loch na Béiste Duibhe	435	1·160	Arable.
387	·129	Water.	436	4·382	Water.
388	·252	Water.	437	2·025	Pasture.
389	488·476	Heathy pasture, &c.	438	·719	Rough pasture.
390	1·870	Water.	439	6·649	Arable.
391	63·989	Loch Eilean Iain.	440	5·374	Arable.
392	1·499	Water.	441	1·631	Marsh, &c.
393	1·825	Water.	442	4·034	Arable.
394	46·576	Loch Fada.	443	·221	Houses, stackyard, &c.
395	3·385	Arable, &c.	444	11·032	Arable.
396	2·472	Arable.	445	·380	Houses, stackyard, &c.
397	1·273	Arable.	446	4·317	Arable.
398	2·155	Arable.	447	17·736	Arable, &c.
399	57·986	Pasture, &c.	448	3·298	Arable.
400	7·700	Loch a' Ghara - chruaidh.	449	1·069	Pasture.
			450	12·964	Arable.
401	1·993	Water.	451	·380	Pasture.
402	1·705	Water.	452	·701	Pasture.
403	1·483	Water.	453	13·604	Arable.
404	236·060	Rough pasture, &c.	454	3·977	Arable, &c.
405	·431	Pasture.	455	·457	Pasture.
406	16·144	Arable, &c.	456	·376	Houses, pasture, &c.
407	·500	Houses, stackyard, &c.	457	2·216	Pasture.
408	·520	Houses, pasture, &c.	458	1·157	Pasture and houses.
409	22·865	Arable.	459	2·107	Pasture, &c.
410	·353	Houses, stackyard, &c.	460	3·273	Pasture, &c.

## PARISH OF SOUTH UIST.

No. on Plan.	Area in Acres.	Remarks.	No. on Plan.	Area in Acres.	Remarks.
461	5·599	Arable.	508	16·888	Arable, &c.
461a	·172	Houses and stackyard.	509	·246	Houses and pasture.
462	·340	Pasture.	510	2·225	Arable, &c.
463	27·160	Arable, &c.	511	1·887	Arable, &c.
464	3·884	Arable.	512	1·546	Arable, houses, &c.
465	13·468	Arable, houses, &c.	513	·252	Houses and pasture.
466	25·137	Arable, houses, &c.	514	·385	Pasture.
467	·769	Houses, pasture, &c.	515	·653	Houses, garden, &c.
468	2·764	Arable.	516	1·076	Pasture.
469	·552	Rough pasture.	517	1·400	Arable, &c.
470	2·504	Loch an Dùnain.	518	11·080	Arable and rough pasture.
471	2·705	Marsh.			
472	·518	Pasture.	519	12·790	Arable and rough pasture.
473	6·957	Pasture, houses, &c.			
474	1·326	Arable.	520	46·507	Arable, rough pasture, &c.
475	5·041	Arable.			
476	1·352	Arable.	521	·327	Houses, stackyard, &c.
477	47·021	Arable, houses, &c.	522	·131	Pasture and house.
478	1·072	Arable.	523	·361	Houses, pasture, &c.
479	·955	Arable.	524	1·705	Arable and rough pasture.
480	8·501	Marsh, rough pasture, &c.	525	2·655	Pasture.
481	4·617	Arable.	526	·188	Pasture and house.
482	11·624	Arable.	527	20·563	Rough pasture, &c.
483	2·899	Arable.	528	8·150	Arable and rough pasture.
484	7·268	Arable.			
485	12·435	Arable, houses, &c.	529	3·504	Arable.
486	11·144	Arable and marsh.	530	4·407	Road.
487	8·815	Arable, &c.	531	1·697	Arable and rough pasture.
488	2·822	Arable.			
489	·506	Houses, stackyard, &c.	532	1·292	Arable and rough pasture.
490	·190	Houses and stackyard.			
491	·420	Houses, stackyard, &c.	533	·469	Pasture.
492	8·708	Arable.	534	3·815	Arable.
493	11·340	Arable, rough pasture, &c.	535	2·805	Arable.
			536	17·632	Arable, &c.
494	·248	Pasture and house.	537	7·726	Arable.
495	2·405	Arable, houses, &c.	538	9·335	Arable, houses, &c.
496	·244	Pasture and house.	539	1·070	Pasture.
497	2·297	House, rough pasture, &c.	540	·916	Arable.
			541	7·622	Arable, houses, &c.
498	4·011	Pasture, &c.	542	2·821	Arable.
499	2·475	Arable and marsh.	543	·668	Houses, pasture, &c.
500	1·396	Pasture.	544	1·975	Arable.
501	·302	Arable, &c.	545	3·317	Arable.
502	·217	Pasture and house.	546	12·169	Arable.
503	1·557	Arable.	547	4·255	Loch a' Chlachain Bhig.
504	·261	Houses, stackyard, &c.			
505	·214	Houses, pasture, &c.	548	2·931	Arable.
506	·367	Houses, stackyard, &c.	549	·359	Rough pasture.
			550	14·522	Pasture, house, &c.
507	29·504	Oban Liniclett (water).	551	4·183	Arable.

PARISH OF SOUTH UIST.

No. on Plan.	Area in Acres.	Remarks.	No. on Plan.	Area in Acres.	Remarks.
552	4.187	Arable.	596	1.572	Arable.
553	7.012	Arable.	597	.452	Pasture.
554	1.101	Arable, houses, &c.	598	3.535	Arable.
555	.112	Pasture and house.	599	3.318	Pasture.
556	10.485	Arable, houses, &c.	600	.161	Houses and yard.
557	.242	Houses, pasture, &c.	601	9.917	Rough pasture, &c.
558	6.989	Arable.	602	10.234	Arable, &c.
559	5.517	Loch nam Meirleach.	603	.681	Arable.
560	4.537	Arable.	604	1.377	Arable.
561	.241	Houses, pasture, &c.	605	1.797	Water.
562	.629	Marsh.	606	9.060	Arable.
563	.722	Marsh.	607	8.705	Arable and house.
564	34.572	Arable, houses, &c.	608	.112	Arable and house.
565	3.626	Arable and rough pasture.	609	2.039	Arable, house, &c.
566	3.346	Arable and rough pasture.	610	1.065	Arable.
567	.428	Houses, pasture, &c.	611	1.325	Houses, garden, &c.
568	7.251	Arable.	612	6.585	Arable.
569	2.410	Loch nam Feannag a' Deas.	613	.300	Houses and pasture.
570	9.683	Arable.	614	6.434	Arable.
571	.179	Rough pasture.	615	3.319	Arable.
572	2.420	Loch nam Feannag a' Tuath.	616	3.282	Arable.
573	.353	Arable, house, &c.	617	5.857	Arable.
574	.285	Arable.	618	8.551	Arable.
575	43.045	Pasture, houses, &c.	619	10.038	Arable, houses, &c.
576	13.881	Arable, rough pasture, &c.	620	.677	Pasture, &c. (island).
577	.221	Rough pasture.	621	1.145	Pasture, &c. (island).
578	.935	Rough pasture.	622	5.494	Arable.
579	3.330	Rough pasture.	623	.504	Houses, pasture, &c.
580	17.817	Arable and rough pasture.	624	11.363	Arable, house, &c.
581	4.370	Heathy pasture.	625	.452	Houses, stackyard, &c.
582	7.142	Loch nan Caorach.	626	.801	Houses, pasture, &c.
583	46.587	Heathy pasture and moss.	627	6.404	Arable.
584	1.883	Arable.	628	.762	Road.
585	11.545	Arable.	629	4.290	Arable.
586	.454	Rough pasture.	630	10.936	Arable.
587	.732	Rough pasture.	631	11.356	Arable, &c.
588	53.565	Pasture and house.	632	.302	Houses, pasture, &c.
589	7.270	Arable.	633	13.968	Arable.
590	2.344	Rough pasture and house.	634	.649	Houses, pasture, &c.
591	7.182	Arable.	635	2.856	Arable.
592	.622	Pasture.	636	2.345	Arable.
593	.903	Pasture.	637	9.646	Arable.
594	1.595	Arable, &c.	638	.439	Pasture and house.
595	1.096	Arable, house, &c.	639	10.127	Houses, rough pasture, &c.
			640	1.134	Arable, &c. (island).
			641	.397	Pasture.
			642	10.414	Arable.
			643	.741	Houses, pasture, &c.
			644	1.505	Arable.
			644a	1.957	Arable.

## PARISH OF SOUTH UIST.

No. on Plan.	Area in Acres.	Remarks.	No. on Plan.	Area in Acres.	Remarks.
645	1·312	Arable.	690	4·082	Arable.
646	15·841	Arable, &c.	691	·434	Road.
647	2·537	Lochan Leacach.	692	1·476	Arable.
648	5·533	Arable.	693	12·065	Arable, &c.
649	·527	Houses, pasture, &c.	694	11·346	Àth Leatham (water).
650	·612	Pasture.	695	1·700	House, rough pasture, &c.
651	10·438	Arable.	696	3·298	Arable.
652	3·954	Rough pasture.	697	·529	House, pasture, &c.
653	6·733	Arable.	698	4·986	Arable, rough pasture, &c.
654	2·387	Arable.	699	11·191	Arable, &c.
655	1·176	Arable and house.	700	6·487	Loch an Anaigh.
655a	1·445	Tidal water.	701	·157	House, pasture, &c.
656	1·546	House, rough pasture, &c.	702	10·023	Arable, &c.
657	·153	Pasture.	703	3·679	Loch Beag a' Mhuilinn.
658	·543	Pasture.	704	8·152	Rough pasture.
659	·903	Rough pasture.	705	6·372	Loch an Daimh.
660	·894	House, rough pasture, &c.	706	8·157	Loch an Anaighe Deas.
661	·973	Arable and rough pasture.	707	2·319	Pasture, &c.
662	5·178	Arable, house, &c.	708	·850	Pasture, &c.
663	·979	Arable.	709	3·040	Lochan Airidh Ghiùg.
664	1·137	Rough pasture.	710	77·097	Pasture.
665	3·722	Arable, &c.	711	2·357	Pasture.
666	3·769	Pasture.	712	6·518	Arable.
667	·587	Rough pasture.	713	13·393	Arable, houses, &c.
668	·511	Houses, garden, &c.	714	5·033	Arable, &c.
669	2·070	Pasture.	715	6·488	Pasture.
670	2·933	Pasture.	716	14·777	Arable, house, &c.
670a	·430	Pasture.	717	2·403	Arable.
671	2·718	Pasture.	718	2·530	Arable.
672	·460	House, garden, &c.	719	1·172	Arable.
673	·121	House and pasture.	720	·962	Arable.
674	1·435	Arable.	721	1·932	Pasture.
675	1·969	Marsh.	722	5·448	Lochan Dùn Fhear-chair.
676	·796	Houses, pasture, &c.	723	1·237	Arable.
677	·663	Arable.	724	5·360	Arable, houses, &c.
678	·727	Arable.	725	1·175	Arable.
679	·229	House, arable, &c.	726	·131.	Pasture.
680	·822	Arable, &c.	727	·255	Pasture.
681	3·799	Arable.	728	1·533	Pasture.
682	·455	Houses, garden, &c.	729	6·667	Loch an Droma.
683	2·587	Water.	730	39·730	Arable, house, &c.
684	1·471	Pasture, &c.	731	4·574	Loch na Craoibhe Bige.
685	5·444	Road.	732	1·366	Pasture.
686	7·386	Gunisary Bay (water).	733	3·706	Loch a' Bhradain.
687	·901	Pasture.	734	·100	Water.
688	·886	Arable, house, &c.			
689	·659	Arable.			

No. on Plan.	Area in Acres.	Remarks.	No. on Plan.	Area in Acres.	Remarks.
735	8·937	Loch na Craoibhe Mòire.	781	·534	Pasture.
736	2·844	Loch na h-Aibhne Bàine.	782	2·454	Pasture, &c.
737	4·795	Arable.	783	·260	Water.
738	·309	Rough pasture, &c.	784	·734	Water.
739	·420	Pasture.	785	11·212	Water.
740	·279	Arable.	786	4·749	Arable.
741	4·855	Road.	787	1·395	Arable.
742	6·022	Arable, house, &c.	788	1·514	Arable and rough pasture.
743	3·709	Pasture, &c.	789	1·619	Arable and rough pasture.
744	4·548	Heathy pasture.	790	·786	Pasture, &c.
745	3·871	Arable, house, &c.	791	·540	Rough pasture.
746	2·055	Water.	792	·777	Houses, garden, &c.
747	2·852	Àthan Trolamul (water).	793	·982	Rough pasture.
748	·257	Water.	794	·955	Pasture.
749	·201	Water.	795	2·780	Arable.
750	6·654	Loch Dubh Ceann à Gharaidh.	796	1·847	Arable.
751	9·471	Heathy pasture.	797	1·914	Pasture.
752	1·738	Water.	798	1·659	Rough pasture.
753	1·314	Water.	799	1·578	Pasture, house, &c.
754	16·652	Tidal water.	800	1·007	Pasture, &c.
755	4·989	Arable, &c.	801	2·254	Arable.
756	5·315	Loch na Creige Glaise.	802	2·272	Arable.
757	4·383	Arable.	803	3·094	Arable.
758	3·441	Arable.	804	2·588	Arable.
759	2·723	Arable.	805	3·268	Pasture, &c.
760	1·040	Arable.	806	3·188	Arable.
761	3·292	Arable.	807	12·616	Rough pasture.
762	1·633	Arable.	808	6·565	Rough pasture.
763	·268	Pasture.	809	43·135	Heathy and rough pasture, &c.
763a	·325	Rough pasture.	810	4·780	Arable.
764	5·658	Pasture, &c.	811	2·766	Rough pasture.
765	6·523	Heathy pasture.	812	9·384	Pasture, &c.
766	1·378	Water.	813	11·088	Rough pasture, &c.
767	·172	Water.	814	26·514	Heathy and rough pasture.
768	·723	Water.	815	·348	Water.
769	4·375	Loch Nighe.	816	65·119	Rough pasture, moss, &c.
770	2·028	Pasture.	817	·723	Loch Ròback.
771	9·389	Pasture, &c.	818	2·569	Loch Glan.
772	·749	Pasture.	819	2·565	Arable and rough pasture.
773	12·693	Arable.	820	1·166	Pasture.
774	·130	House and pasture.	821	·637	Houses, garden, &c.
775	·478	Pasture.	822	·513	Pasture.
776	3·362	Pasture, &c.	823	3·257	Arable, &c.
777	1·888	Pasture, &c.	824	1·692	Arable, &c.
778	1·002	Pasture.	825	2·235	Arable, &c.
779	·388	Pasture.	826	9·548	Loch Dubh Mòr.
780	1·779	Pasture.			

No. on Plan.	Area in Acres.	Remarks.	No. on Plan.	Area in Acres.	Remarks.
827	4·605	Heathy and rough pasture.	875	·870	Rough pasture.
828	2·215	Arable.	876	21·085	Arable, houses, &c.
829	·364	Rough pasture.	877	·754	Arable.
830	·569	Rough pasture.	878	1·596	Houses, rough pasture, &c.
831	·531	Pasture.	879	10·661	Pasture, &c.
832	1·871	Arable.	880	·501	Pasture.
833	4·046	Rough pasture.	881	3·219	Arable, &c.
834	2·356	Pasture.	882	3·997	Arable.
835	1·806	Pasture.	883	·148	Garden.
836	4·356	Pasture.	884	2·032	Arable.
837	14·947	Rough pasture.	885	1·833	Arable.
838	4·505	Pasture, &c.	886	·307	Pasture.
839	2·445	Pasture.	887	2·874	Arable, &c.
840	1·823	Pasture, &c.	888	1·243	Arable.
841	3·893	Pasture.	889	1·134	Arable.
842	·878	Pasture.	890	2·755	Arable.
843	10·124	Heathy and rough pasture, &c.	891	2·006	Rough pasture.
844	1·898	Pasture.	892	2·075	Arable.
845	·644	Pasture.	893	2·254	Pasture, &c.
846	9·552	Arable, house, &c.	894	2·866	Pasture, &c.
847	·874	Arable.	895	1·902	Pasture, &c.
848	1·883	Arable.	896	·230	Pasture.
849	·997	Arable.	897	2·914	Pasture and rough pasture.
850	3·012	Pasture.	898	1·024	Rough pasture.
851	·818	Pasture.	899	·721	Arable.
852	·808	Arable.	900	1·236	Rough pasture.
853	·519	Rough pasture.	901	·795	Pasture.
854	·806	Loch Dubh Beag.	902	36·353	Arable, houses, &c.
855	·689	Arable.	903	·257	Pasture.
856	2·635	Arable and rough pasture.	904	8·932	Arable, house, &c.
857	10·056	Rough pasture, &c.	905	4·621	Arable, &c.
858	·259	Pasture.	906	1·328	Arable, &c.
859	·236	Arable.	907	1·789	Arable, &c.
860	37·881	Rough pasture, &c.	908	1·614	Arable, &c.
861	6·483	Arable, &c.	909	1·040	Rough pasture and houses.
862	3·319	Pasture.	910	1·072	Pasture.
863	1·668	Arable.	911	1·409	Loch an Stoip.
864	1·325	Arable.	912	1·807	Pasture, &c.
865	1·812	Pasture.	913	·637	Arable.
866	·133	Garden.	914	·826	Arable, &c.
867	14·327	Heathy and rough pasture.	915	·891	Pasture.
868	1·292	Arable.	916	·350	Houses, pasture, &c.
869	4·026	Pasture.	917	10·250	Tidal water.
870	1·974	Pasture.	918	3·712	Rough pasture.
871	1·025	Pasture.			
872	·725	Arable.		6886·550	Area of the numbered portion of the Island of Benbecula.
873	1·695	Arable.			
874	2·778	Pasture.			

No. on Plan.	Area in Acres.	Remarks.	No. on Plan.	Area in Acres.	Remarks.
ISLAND OF SOUTH UIST.			962	·777	Pasture.
			963	·794	Pasture.
919	·719	Rough pasture.	964	3·630	Arable.
920	8·512	Pasture and rough pasture.	965	1·129	Arable.
921	2·259	Pasture and rough pasture.	966	2·352	Arable, house, &c.
922	1·049	Pasture and rough pasture.	967	15·480	Arable, &c.
923	·144	House and garden.	968	·383	Arable.
924	2·892	Rough pasture.	969	·538	Arable.
925	·179	Houses, stackyard, &c.	970	·760	Arable.
926	·834	Arable.	971	5·789	Arable, &c.
927	·146	Houses, garden, &c.	972	2·717	Arable.
928	80·080	Pasture, rough pasture, &c.	973	2·005	Arable.
929	·544	Rough pasture (island).	973a	2·108	Pasture.
930	·392	Rough pasture (island).	974	13·726	Pasture, &c.
930a	5·819	Rough pasture.	975	·711	Houses, &c.
931	8·387	Arable.	976	8·300	Arable, &c.
932	4·724	Arable.	977	·481	Houses, road, &c.
933	6·284	Rough pasture.	978	7·357	Arable, &c.
934	4·349	Rough pasture.	979	35·437	Arable, &c.
935	·272	Pasture.	980	·317	Pasture.
936	5·080	Pasture.	981	·544	Houses, &c.
937	·316	Houses, stackyard, &c.	982	·450	Road.
938	·407	Arable.	982a	14·709	Arable.
939	·189	Houses, pasture, &c.	983	1·801	Arable.
940	·868	Pasture.	984	1·966	Arable.
941	·118	House and stackyard.	985	6·537	Arable.
942	·886	Water.	986	1·752	Pasture.
943	1·833	Arable.	987	·666	Houses, pasture, &c.
944	·259	Pasture.	988	1·940	Pasture.
945	·599	Arable.	989	·813	Arable.
946	1·000	Arable.	990	·847	Pasture.
947	·643	Houses, stackyard, &c.	991	5·343	Arable.
948	7·264	Arable.	992	·772	Arable.
949	·116	Pasture.	993	1·291	Road.
950	5·427	Rough pasture, &c.	994	·741	Pasture.
951	·237	Pasture (island).	995	1·447	Arable.
952	·299	Pasture (island).	996	9·946	Arable.
953	12·519	Pasture, &c.	997	·954	Arable.
954	8·003	Pasture, &c.	998	1·954	Arable.
955	·628	Pasture (island).	999	·124	Yard.
956	·956	Pasture (island).	1000	·530	Arable.
957	·852	Pasture, &c. (island).	1001	1·839	Pasture.
958	1·426	Pasture (island).	1002	2·870	Arable.
959	9·908	Arable.	1003	6·534	Arable.
960	1·249	Arable.	1004	5·683	Arable.
961	·712	Houses, pasture, &c.	1005	6·904	Pasture.
			1006	3·737	Arable.
			1007	·370	Houses, &c.
			1008	7·184	Arable.
			1009	·876	Houses, garden, &c.
			1010	1·089	Stackyard and house.
			1011	·225	Yard.

No. on Plan.	Area in Acres.	Remarks.	No. on Plan.	Area in Acres.	Remarks.
1012	36·214	Arable, &c.	1063	4·574	Arable.
1013	5·343	Arable.	1064	·713	Arable, houses, &c.
1014	11·335	Marsh and pasture.	1065	·222	Houses, stackyard, &c.
1015	21·460	Arable.	1066	5·260	Arable.
1016	·501	Houses, stackyard, &c.	1067	·436	Arable.
1017	10·092	Rough pasture, &c.	1068	7·364	Tidal water.
1018	55·075	Arable, &c.	1069	1·610	Houses, gardens, &c.
1019	·179	Burial ground.	1070	·431	Road.
1020	·217	House and pasture.	1071	5·754	Arable.
1021	5·270	Loch an Dùin Bhig.	1072	4·001	Arable.
1022	3·451	Pasture.	1073	·833	Arable.
1023	·365	Houses, stackyard, &c.	1074	2·162	Arable, &c.
1024	7·620	Loch an Dùin Mhòir.	1075	·708	Arable.
1025	4·445	Arable.	1076	2·718	Arable, &c.
1026	2·102	Arable.	1077	·994	Rough pasture.
1027	·424	Houses, &c.	1078	1·712	Pasture, &c.
1028	·361	Road.	1079	1·845	Pasture, &c.
1029	6·270	Pasture.	1080	1·024	Arable, &c.
1030	6·667	Water.	1081	2·592	Arable, &c.
1031	·642	Pasture.	1082	3·367	Pasture, &c.
1032	3·584	Pasture.	1083	2·065	Pasture, &c.
1033	6·296	Pasture.	1084	2·856	Water.
1034	1·516	Houses, garden, &c.	1085	9·863	Arable, &c.
1035	·345	House, pasture, &c.	1086	7·561	Arable, &c.
1036	4·419	Pasture.	1087	·702	Rough pasture.
1037	·441	Water.	1088	2·093	Pasture, &c. (islands).
1038	1·941	Rough pasture (islands).	1089	8·263	Pasture (island).
			1090	2·425	Rough pasture (islands).
1039	1·403	Water.	1091	·311	Pasture (island).
1040	5·634	Pasture, &c.	1092	3·795	Arable.
1041	2·108	Pasture.	1093	·470	Water.
1042	6·486	Arable, &c.	1094	7·309	Pasture.
1043	·804	Rough pasture.	1095	5·674	Pasture, &c.
1044	7·615	Arable, &c.	1096	1·097	Pasture, &c.
1045	2·290	Arable, &c.	1097	·535	Rough pasture.
1046	4·292	Arable, &c.	1098	8·367	Rough pasture, &c.
1047	11·320	Arable, &c.	1099	1·416	Arable.
1048	11·611	Arable.	1100	2·196	Arable, &c.
1049	2·859	Pasture.	1101	·657	Arable.
1050	·277	Pasture.	1102	1·069	Rough pasture, &c.
1051	6·824	Pasture, &c.	1103	3·081	Rough pasture, &c.
1052	·513	Pasture.	1104	·806	Arable.
1053	2·737	Arable, &c.	1105	2·576	Arable.
1054	·774	Arable.	1106	2·266	Pasture.
1055	1·921	Arable.	1107	3·706	Arable, &c.
1056	4·276	Arable.	1108	9·692	Arable.
1057	4·330	Arable.	1109	1·958	Arable, &c.
1058	3·870	Arable.	1110	7·614	Arable, &c.
1059	3·315	Arable.	1111	·366	Houses, stackyard, &c.
1060	4·010	Pasture.	1112	1·625	Pasture.
1061	2·100	Arable.	1113	2·205	Pasture.
1062	·280	Arable.			



No. on Plan.	Area in Acres.	Remarks.	No. on Plan.	Area in Acres.	Remarks.
1114	.182	House and stackyard.	1165	5.938	Arable.
1115	.140	Fold.	1166	.268	Water.
1116	.484	Pasture.	1167	1.862	Arable.
1117	2.272	Arable.	1168	1.626	Pasture.
1118	2.976	Arable.	1169	1.642	Water.
1119	.610	Arable, house, &c.	1170	.235	Pasture.
1120	4.286	Arable.	1171	1.548	Arable.
1121	12.144	Arable.	1172	1.269	Arable.
1122	28.390	Arable, &c.	1173	1.128	Arable.
1123	.209	Pasture.	1174	.916	Marsh.
1124	2.971	Water.	1175	.975	Pasture.
1125	2.371	Arable.	1176	7.192	Arable.
1126	.190	Houses and stackyard.	1177	7.887	Arable, &c.
1127	.085	Yard.	1178	24.423	Arable.
1128	1.532	Arable.	1179	4.381	Loch Uiselan.
1129	.124	Houses and stackyard.	1180	3.708	Road.
1130	.462	Houses, stackyard, &c.	1181	8.291	Arable.
1131	1.161	Arable.	1182	.585	Marsh.
1132	1.661	Arable.	1183	5.771	Arable.
1133	1.817	Arable.	1184	8.521	Arable.
1134	6.466	Arable.	1185	12.384	Arable.
1135	4.874	Arable.	1186	.655	Rough pasture (islands).
1136	1.476	Houses, pasture, &c.	1187	1.155	Pasture.
1137	5.801	Arable.	1188	7.928	Loch Dùn na Buill-uacraich.
1138	7.062	Arable.	1189	.446	Houses, stackyard, &c.
1139	1.411	Pasture.	1190	.977	Arable.
1140	.257	Arable.	1191	.391	Arable.
1141	5.638	Marsh, rough pasture, &c.	1192	.146	Houses, &c.
1142	.708	Pasture.	1193	.626	Arable.
1143	6.164	Arable.	1194	.222	Arable and house.
1144	.545	Houses, pasture, &c.	1195	1.423	Pasture.
1145	.123	Pasture.	1196	1.096	Pasture.
1146	1.844	Pasture.	1197	.180	Houses, garden, &c.
1147	.557	Pasture.	1198	1.224	Arable.
1148	.286	Rough pasture.	1199	1.403	Pasture.
1149	.778	Arable.	1200	1.263	Arable.
1150	4.685	Arable.	1201	.601	Arable.
1151	3.175	Rough pasture.	1202	.736	Arable.
1152	8.914	Arable.	1203	.664	Pasture.
1153	.219	Houses, pasture, &c.	1204	.457	Arable.
1154	.546	Arable.	1205	.432	Arable.
1155	4.753	Pasture.	1206	1.511	Arable.
1156	1.601	Rough pasture.	1207	4.995	Arable.
1157	2.912	Foreshore.	1208	2.646	Arable.
1158	.661	Arable.	1209	2.588	Arable.
1159	1.255	Pasture.	1210	1.442	Arable, &c.
1160	6.261	Tidal water.	1211	.902	Arable.
1161	.186	Pasture.	1212	1.042	Arable.
1162	5.495	Arable, &c.	1213	1.039	Arable.
1163	10.357	Arable.	1214	.355	Houses, stackyard, &c.
1164	.343	Houses, stackyard, &c.			

No. on Plan.	Area in Acres.	Remarks.	No. on Plan.	Area in Acres.	Remarks.
1215	5.981	Arable.	1265	5.859	Pasture, &c.
1216	2.085	Arable.	1266	3.171	Pasture.
1217	1.487	Arable.	1267	.427	House, pasture, &c.
1218	.696	Arable.	1268	.535	Arable.
1219	.846	Arable.	1269	2.773	Pasture.
1220	1.747	Arable.	1270	4.715	Pasture.
1221	3.218	Rough pasture.	1271	5.743	Arable, rough pasture, &c.
1222	2.655	Arable.	1272	8.614	Arable.
1223	3.068	Arable.	1273	1.437	Road.
1224	7.289	Arable.	1274	.750	Pasture.
1225	.186	Houses, stackyard, &c.	1275	2.152	Arable.
1226	.497	Houses, stackyard, &c.	1276	.215	Houses, garden, &c.
1227	4.680	Arable, rough pasture, &c.	1277	.265	House, rough pasture, &c.
1228	3.434	Arable.	1278	24.056	Arable and rough pasture.
1229	1.849	Loch na Dètheann.	1279	1.860	Loch Scorrán.
1230	.628	Water.	1280	.767	Pasture.
1231	2.091	Loch a' Chlaidhe.	1281	11.755	Arable and rough pasture.
1232	22.789	Arable.	1282	.764	Arable.
1233	.442	Water.	1283	1.363	Arable.
1234	.274	Water.	1284	20.258	Arable, &c.
1235	15.496	Arable.	1285	2.780	Road.
1236	.391	Houses, stackyard, &c.	1286	49.118	Arable.
1237	1.454	Arable.	1287	3.166	Water.
1238	1.512	Houses, marsh, &c.	1288	1.843	Rough pasture.
1239	.259	Pasture.	1289	3.409	Arable, &c.
1240	7.560	Arable.	1290	2.321	Arable.
1241	6.335	Arable.	1291	65.239	Loch an Ose.
1242	4.753	Arable.	1292	.949	Heathy and rough pasture (islands).
1243	2.653	Arable.	1293	6.295	Arable.
1244	2.553	Arable.	1294	15.298	Arable, houses, &c.
1245	2.685	Arable.	1295	18.644	Arable.
1246	.344	Water.	1296	5.523	Pasture.
1247	.170	Rough pasture, &c.	1297	2.538	Arable.
1248	8.737	Arable.	1298	10.358	Arable.
1249	5.503	Arable.	1299	10.271	Arable.
1250	20.554	Arable, &c.	1300	1.146	Loch Fada na Mòine.
1251	.354	Pasture.	1301	1.101	Rough pasture, &c.
1252	.819	Arable.	1302	3.164	Arable.
1253	3.930	Pasture, &c.	1303	.198	House, pasture, &c.
1254	10.257	Arable.	1304	7.523	Arable.
1255	1.028	Houses, stackyard, &c.	1305	2.695	Arable.
1256	1.025	Arable.	1306	.655	Arable.
1257	7.027	Arable.	1307	.623	Arable.
1258	1.843	Arable.	1308	9.820	Loch Doig.
1259	.360	Arable.	1309	1.642	Arable, rough pasture, &c.
1260	.197	Pasture.			
1261	.552	Houses, stackyard, &c.			
1262	1.460	Arable.			
1263	4.135	Lochan nan Carranan.			
1264	.223	Houses and stackyard.			

No. on Plan.	Area in Acres.	Remarks.	No. on Plan.	Area in Acres.	Remarks.
1310	·847	Pasture.	1356	·429	Road.
1311	36·204	Pasture, heathy pasture, &c.	1357	1·742	Arable.
1312	·512	Arable, house, &c.	1358	·448	Arable.
1313	·381	Arable.	1359	·919	Arable.
1314	·581	Heathy pasture.	1360	·767	Arable.
1315	·285	Rough pasture.	1361	2·898	Arable.
1316	5·203	Arable.	1362	1·527	Arable.
1317	2·000	Arable.	1363	10·625	Arable, &c.
1318	·357	Rough pasture.	1364	5·935	Rough pasture, &c.
1319	·668	Houses, rough pasture, &c.	1365	·449	Pasture.
1320	1·324	Arable.	1366	13·556	Arable, &c.
1321	11·857	Loch nan Ceann.	1367	·787	Heathy pasture and arable.
1322	21·727	Arable.	1368	·181	House, arable, &c.
1323	8·043	Arable.	1369	11·932	Arable and heathy pasture.
1324	·898	Arable.	1370	·233	Arable.
1325	1·228	Arable.	1371	1·794	Arable.
1326	1·813	Arable.	1372	14·617	Loch Mhic Dhonuill.
1327	1·396	Arable.	1373	·313	Heathy pasture (islands).
1328	3·333	Arable.	1374	·646	Heathy pasture.
1329	38·959	Arable, marsh, &c.	1375	·245	Heathy pasture.
1330	6·477	Arable.	1376	5·667	Arable.
1331	4·397	Arable.	1377	1·196	Pasture.
1332	1·126	Pasture.	1378	1·438	Heathy pasture.
1333	1·216	Arable.	1379	1·013	Arable.
1334	·835	Arable.	1380	2·837	Arable, &c.
1334a	5·532	Road.	1381	·198	House, arable, &c.
1335	2·568	Arable.	1382	44·479	Arable, &c.
1336	2·907	Lochanan Dubha.	1383	1·650	Arable, &c.
1337	8·443	Pasture.	1384	3·104	Arable.
1338	2·857	Water.	1385	2·861	Arable.
1339	9·393	Pasture and moss.	1386	·213	Houses, pasture, &c.
1340	17·813	Loch an Ose (part of).	1387	·772	Arable.
1341	10·251	Heathy pasture and moss.	1388	·732	Arable.
1342	15·389	Arable and heathy pasture.	1389	2·367	Arable.
1343	14·565	Loch an Dail.	1390	1·226	Arable.
1344	·696	Arable.	1391	·925	Arable.
1345	1·018	Arable.	1392	1·401	Arable.
1346	2·475	Arable.	1393	3·044	Arable.
1347	2·240	Arable.	1394	·326	Rough pasture.
1348	3·019	Arable.	1395	1·090	Arable.
1349	1·161	Arable.	1396	2·237	Arable.
1350	2·315	Arable.	1397	3·728	Arable.
1351	2·915	Arable.	1398	1·345	Arable.
1352	4·376	Arable, &c.	1399	·458	Rough pasture.
1353	·116	Houses and stackyard.	1400	1·491	Arable.
1354	2·940	Arable.	1401	2·945	Arable, &c.
1355	·485	Rough pasture.	1402	1·409	Arable.
			1403	·559	Arable.
			1404	·971	Arable.

No. on Plan.	Area in Acres.	Remarks.	No. on Plan.	Area in Acres.	Remarks.
1405	·521	Arable.	1450	·326	House, garden, &c.
1406	1·254	Rough pasture.	1451	1·031	Arable.
1407	2·144	Arable.	1452	·327	Arable.
1408	·725	Rough pasture.	1453	3·105	Loch na Cleaten.
1409	·820	Rough pasture.	1454	·699	Water.
1410	17·678	Arable, heathy pasture, &c.	1455	·520	Water.
1411	·299	Arable.	1456	14·639	Loch nam Breac Mòra.
1412	5·008	Arable and heathy pasture.	1457	3·654	Loch Abhuinn a' Phoind.
1413	1·184	Arable.	1458	26·236	Arable, &c.
1414	·485	Rough pasture.	1459	5·671	Loch na h-Aibhne Duibh.
1415	12·447	Arable.	1460	5·502	Arable.
1416	·963	Arable.	1461	·723	Pasture.
1417	16·988	Road.	1462	·821	Water.
1418	2·511	Loch Beag Aonais Mhic Mhicheil.	1463	5·142	Heathy pasture, &c.
1419	2·506	Pasture.	1464	4·912	Arable.
1420	8·780	Rough pasture (islands).	1465	·507	Pasture.
1421	2·762	Arable and marsh.	1466	1·651	Pasture.
1422	26·184	Rough pasture.	1467	3·385	Pasture, &c.
1423	7·726	Arable.	1468	10·075	Pasture.
1424	·273	Arable.	1469	·423	Pasture.
1425	·553	Houses, stackyards, &c.	1470	1·452	Pasture.
1426	36·330	Arable.	1471	6·531	Pasture.
1427	7·513	Arable.	1472	·472	Water.
1428	·105	Rough pasture, &c. (island).	1473	5·892	Loch Caol na Cartach.
1429	19·609	Arable.	1474	·184	Water.
1430	4·200	Rough pasture.	1475	1·165	Water.
1431	·475	Arable.	1476	5·873	Water.
1432	10·310	Arable.	1477	951·438	Pasture, rough pasture, &c.
1433	3·842	Pasture, houses, &c.	1478	813·668	Arable, rough pasture, &c.
1434	1·145	Arable, houses, &c.	1479	15·504	Arable.
1435	11·508	Arable.	1480	·993	Houses, garden, &c.
1436	·138	Stackyard.	1481	·377	Arable.
1437	5·634	Arable, &c.	1482	·217	Arable.
1438	25·560	Arable, &c.	1483	39·934	Arable.
1439	·258	Water.	1484	·621	Water.
1440	·458	House, arable, garden, &c.	1485	·431	Pasture.
1441	·426	Rough pasture.	1486	105·642	Pasture, &c.
1442	15·393	Rough pasture.	1487	14·921	Pasture.
1443	10·528	Arable.	1488	546·543	Pasture and rough pasture.
1444	·281	Water.	1489	9·716	Lòn Mòr (water).
1445	30·205	Arable.	1490	84·264	Loch a' Mhachair.
1446	·259	Arable.	1491	·770	Rough pasture (islands).
1447	4·655	Arable.	1492	1·881	Rough pasture.
1448	·433	Water.	1493	17·669	Water.
1449	1·172	Arable.	1494	17·116	Arable.
			1495	20·070	Arable.

No. on Plan.	Area in Acres.	Remarks.	No. on Plan.	Area in Acres.	Remarks.
1496	21·826	Arable.	1544	·461	Houses, stackyard, &c.
1497	1·745	Road.	1545	1·699	Road.
1498	26·463	Pasture.	1546	4·082	Pasture, &c.
1499	4·399	Loch Aligarry.	1547	2·654	Arable.
1499a	·125	Rough pasture.	1548	2·850	Arable, &c.
1500	6·974	Arable.	1549	6·651	Arable.
1501	5·407	Arable.	1550	·564	Houses, pasture, &c.
1502	5·138	Arable.	1551	11·328	Arable.
1503	1·705	Pasture.	1552	104·746	Loch Stilbigarry.
1504	9·295	Arable.	1553	7·143	Pasture (islands).
1505	8·493	Arable.	1554	·906	Houses, garden, &c.
1506	1·650	Houses, garden, &c.	1555	·984	Pasture.
1507	8·623	Pasture.	1556	·243	Pasture.
1508	12·230	Pasture.	1557	24·098	Pasture, &c.
1509	22·279	Pasture.	1558	12·653	Road.
1510	76·774	Pasture, &c.	1559	8·569	Pasture.
1511	4·439	Pasture.	1560	14·947	Pasture.
1512	3·031	Houses, garden, &c.	1561	51·289	Arable, &c.
1513	13·189	Arable.	1562	2·195	Loch na Balach.
1514	5·647	Pasture and arable.	1563	·229	Houses, stackyard, &c.
1515	1·385	Water.	1564	2·369	Arable.
1516	6·969	Loch Drimore.	1565	·198	Houses, pasture, &c.
1517	·471	Water.	1566	·589	Arable.
1518	1·678	Water.	1567	4·598	Loch Druidibeg (part of).
1519	2·696	Water.	1568	4·076	Arable, &c.
1520	·674	Pasture.	1569	·529	Arable.
1521	25·871	Pasture, &c.	1570	5·981	Arable.
1522	16·815	Arable.	1571	·921	Arable.
1523	·802	Road.	1572	1·336	Arable.
1524	20·615	Arable.	1573	·260	Arable.
1525	12·185	Pasture, rough pasture, &c.	1574	6·022	Arable.
1526	·201	House, garden, &c.	1575	·407	Houses, arable, &c.
1527	2·030	Water.	1576	1·083	Rough pasture.
1528	6·454	Loch na Cachla-uisge.	1577	3·022	Arable, &c.
1529	23·899	Rough pasture, &c.	1578	·144	Water.
1530	127·327	Heathy, rough pasture, &c.	1579	14·210	Arable, rough pasture, &c.
1531	·815	Water.	1580	1·064	Arable.
1532	1·737	Water.	1581	3·012	Arable and rough pasture.
1533	4·866	Loch Rueval.	1582	1·269	Arable, &c.
1534	4·414	Loch an Uisge-ghil.	1583	3·809	Arable.
1535	15·448	Loch Clach an Duilisg.	1584	·384	Pasture.
1536	·540	Water.	1585	10·282	Arable.
1537	·202	Water.	1586	20·237	Pasture.
1538	·519	Water.	1587	11·381	Pasture and rough pasture.
1539	4·246	Loch Filigarry.	1588	1·766	Water.
1540	2·139	Arable.	1589	6·111	Pasture.
1541	63·125	Arable, &c.	1590	·767	Pasture.
1542	·493	Houses, stackyard, &c.	1591	·538	Water.
1543	·225	Houses and stackyard.			

No. on Plan.	Area in Acres.	Remarks.	No. on Plan.	Area in Acres.	Remarks.
1592	13·793	Pasture, &c.	1640	3·571	Pasture.
1593	1·027	Pasture.	1641	2·167	Arable.
1594	1·305	Water.	1642	3·773	Pasture, &c.
1595	17·358	Pasture.	1643	4·161	Pasture.
1596	·208	Water.	1644	4·676	Arable.
1597	·754	Water.	1645	8·693	Loch Gearraidh Mhie Iain.
1598	·448	Water.	1646	8·050	Pasture.
1599	·786	Water.	1647	18·513	Arable and rough pasture.
1600	1·511	Water.	1648	2·406	Arable, &c.
1601	4·010	Water.	1649	·585	House, arable, &c.
1602	470·985	Pasture, &c.	1650	·289	Houses, arable, &c.
1603	·534	Pasture.	1651	1·338	Arable.
1604	·244	Graveyard.	1652	2·632	Arable, &c.
1605	8·564	Houses, rough pasture, &c.	1653	1·467	Water.
1606	·228	Church, &c.	1654	6·511	Pasture, &c.
1607	11·670	Arable.	1655	1·119	Arable.
1608	14·132	Arable.	1656	10·149	Arable, &c.
1609	·360	Arable and house.	1657	2·222	Rough pasture and arable.
1610	16·679	Arable, &c.	1658	2·794	Loch Bun am Ligidh.
1611	·392	Arable.	1659	3·059	Pasture, &c.
1612	2·268	Arable.	1660	22·806	Pasture, &c.
1613	·564	Houses, stackyard, &c.	1661	10·726	Loch Eilean a' Ghille-ruaidh.
1614	1·419	Leacach How (water).	1662	82·617	Arable and rough pasture.
1615	·210	Houses and stackyard.	1663	4·075	Arable and rough pasture.
1616	3·351	Pasture, houses, &c.	1664	·692	Arable.
1617	·189	House and stackyard.	1665	12·553	Pasture.
1618	9·698	Arable, &c.	1666	·568	Arable.
1619	3·165	Arable.	1667	2·673	Arable.
1620	·243	Houses and stackyard.	1668	1·669	Pasture.
1621	11·661	Arable.	1669	·603	Arable.
1622	6·353	Pasture, &c.	1670	9·623	Heathy pasture, &c.
1623	9·135	Arable.	1671	8·742	Pasture, &c.
1624	3·974	Arable.	1672	2·912	Loch Cuile.
1625	7·170	Arable.	1673	21·766	Arable, &c.
1626	10·375	Arable and rough pasture.	1674	58·592	Arable, &c.
1627	17·266	Arable, &c.	1675	371·726	Heathy pasture.
1628	3·619	Arable.	1676	3·484	Water.
1629	1 295	Rough pasture, &c. (islands).	1677	·505	Water.
1630	4·464	Pasture.	1678	·920	Rough pasture, &c.
1631	3·062	Pasture.	1679	5·235	Loch a' Mhóil.
1632	15·717	Pasture.	1680	4·963	Arable.
1633	36·871	Loch an Eilein.	1681	·887	Arable.
1634	9·261	Pasture.	1682	25·803	Rough pasture, &c.
1635	46·386	Pasture, &c.	1683	·282	Pasture.
1636	1·303	Pasture.	1684	22·634	Arable, &c.
1637	4·594	Arable and rough pasture.	1685	38·883	Arable.
1638	35·021	Loch Rigarry.			
1639	1·632	Arable.			

PARISH OF SOUTH UIST.

19

No. on Plan.	Area in Acres.	Remarks.	No. on Plan.	Area in Acres.	Remarks.
1686	6·402	Arable.	1734	2·765	Arable.
1687	7·041	Arable.	1735	·181	Houses and pasture.
1688	110·698	Loch Altabrug.	1736	·257	Water.
1689	·429	Rough pasture.	1737	3·096	Rough pasture.
1690	171·431	Arable, &c.	1738	8·844	Arable.
1691	·8·141	Arable.	1739	·629	Pasture.
1692	·536	Pasture.	1740	1·016	Houses, pasture, &c.
1693	99·054	Arable and rough pasture.	1741	56·746	Arable, &c.
1694	16·911	Arable.	1742	4·595	Loch nan Cnamh.
1695	·886	Houses, garden, &c.	1743	4·373	Arable.
1696	1·552	Arable, &c.	1744	57·135	Arable, &c.
1697	4·101	Loch nan Smallag.	1745	3·422	Loch a' Mhadaidh.
1698	10·106	Arable, &c.	1746	5·527	Arable, &c.
1699	3·713	Arable.	1747	13·629	Arable, &c.
1700	1·307	Arable.	1748	100·026	Arable, &c.
1701	·169	Garden, &c.	1749	8·931	Loch Dòbhrain.
1702	4·564	Water.	1750	4·225	Abhuinn Roag (water).
1703	5·338	Loch Garbh Buidhe.	1751	·501	Houses and arable.
1704	12·005	Pasture.	1752	1·934	Arable and rough pasture.
1705	·138	Rough pasture.	1753	1·531	Arable.
1706	·634	Houses, pasture, &c.	1754	·171	House and stackyard.
1707	·148	Houses, stackyard, &c.	1755	·922	Arable.
1708	3·206	Loch na Liana-Sá-laich.	1756	18·580	Loch a' Chnoic Bhuide.
1709	4·027	Arable, &c.	1757	·316	Rough pasture.
1710	2·539	Arable.	1758	24·840	Arable, &c.
1710a	43·155	Arable, &c.	1759	1·634	Arable.
1711	4·348	Road.	1760	·358	Pasture, &c.
1712	17·668	Howmore River, &c.	1761	25·278	Loch a' Phuirt-ruaidh.
1713	7·578	Rough pasture, &c.	1762	·289	Arable.
1714	·848	Rough pasture.	1763	·597	Arable, &c.
1715	1·755	Pasture, &c.	1764	·367	Arable.
1716	·190	Houses and stackyard.	1765	·207	Houses and rough pasture.
1717	2·179	Arable.	1766	·388	Arable.
1718	·860	Pasture.	1767	2·289	Pasture.
1719	·497	Pasture, &c.	1768	·401	House, stackyard, &c.
1720	41·761	Loch Roag.	1769	8·870	Pasture.
1721	5·265	Arable.	1770	130·965	Arable, &c.
1722	1·658	Road.	1771	3·991	Loch Haarsal.
1723	11·671	Arable, &c.	1772	2·719	Pasture.
1724	·212	Houses, pasture, &c.	1773	3·960	Loch nan Arm.
1725	·272	Houses, stackyard, &c.	1774	2·454	Lochan Sgeirach.
1726	·870	Arable, houses, &c.	1775	·109	Water.
1727	15·133	Arable, &c.	1776	3·503	Loch a' Cheann-dubhain.
1728	·109	Pasture.	1777	·518	Lochan Dubh.
1729	73·011	Loch Fada.	1778	15·732	Arable.
1730	54·320	Arable, &c.	1779	1·308	Arable, &c.
1731	·142	House and pasture.	1780	4·728	Road.
1732	9·204	Arable, &c.	1781	·929	Arable.
1732a	22·130	Arable, &c.			
1733	·772	Arable, &c.			

## PARISH OF SOUTH UIST.

No. on Plan.	Area in Acres.	Remarks.	No. on Plan.	Area in Acres.	Remarks.
1782	1·574	Arable.	1834	1·668	Pasture.
1783	11·167	Arable, &c.	1835	12·457	Arable, &c.
1784	·149	Arable.	1836	4·249	Arable.
1785	5·068	Arable.	1837	8·345	Arable.
1786	·536	Houses, arable, &c.	1838	15·528	Arable, &c.
1787	4·388	Arable.	1839	·189	House and stackyard.
1788	·150	Burial ground.	1840	1·789	Marsh, &c.
1789	·200	Burial ground.	1841	·220	House and stackyard.
1790	37·957	Arable, &c.	1842	·120	House, &c.
1791	1·103	Arable.	1843	1·645	Pasture, &c.
1792	·169	House and arable.	1844	1·004	Arable.
1793	5·460	Arable.	1845	8·750	Pasture.
1794	1·230	Arable.	1846	12·161	Arable, &c.
1795	·299	Houses, stackyard, &c.	1847	11·024	Arable.
1796	·167	Pasture.	1848	·167	House and stackyard.
1797	1·875	Arable.	1849	·175	Houses, stackyard, &c.
1798	10·622	Arable.	1850	1·451	Loch Sgeireach.
1799	5·742	Arable, &c.	1851	16·414	Arable, &c.
1800	·306	Houses, stackyard, &c.	1852	1·868	Arable.
1801	3·603	Arable, &c.	1853	18·916	Arable, &c.
1802	·211	Houses, arable, &c.	1854	14·962	Arable, &c.
1803	16·669	Arable, &c.	1855	·810	Pasture.
1804	6·197	Arable, &c.	1856	·237	Pasture.
1805	6·611	Arable, &c.	1857	4·865	Arable.
1806	12·181	Arable.	1858	6·770	Arable.
1807	17·286	Arable.	1859	·330	Houses, stackyard, &c.
1808	3·849	Arable.	1860	2·149	House.
1809	2·767	Arable.	1861	7·138	Arable.
1810	1·157	Arable, &c.	1862	7·454	Arable, &c.
1811	3·208	Arable, &c.	1863	·270	Pasture &c.
1812	·836	Rough pasture.	1864	1·529	Pasture, &c.
1813	4·410	Arable.	1865	11·875	Arable, &c.
1814	10·578	Arable, &c.	1866	15·167	Loch a' Mhuilinn.
1815	18·089	Arable.	1867	8·818	Arable, &c.
1816	2·056	Arable, &c.	1868	9·791	Arable, &c.
1817	7·012	Arable.	1869	6·691	Arable, &c.
1818	·390	Arable.	1870	2·162	Arable, rough pasture, &c.
1819	1·145	Houses, stackyard, &c.	1871	1·395	Arable.
1820	10·172	Arable.	1872	5·891	Arable.
1821	·792	Houses, pasture, &c.	1873	5·803	Loch Dubh nan Cruach.
1822	5·430	Marsh.	1874	·118	Stackyard.
1823	16·246	Arable, &c.	1875	7·276	Arable.
1824	3·174	Arable.	1876	109·244	Arable, &c.
1825	·178	Fold.	1877	1·125	Water.
1826	1·260	Loch an Fhaing.	1878	1·932	Lochan Dubh.
1827	3·109	Pasture.	1879	·188	Houses and stackyard.
1828	8·092	Arable.	1880	·170	Houses and stackyard.
1829	1·096	Marsh.	1881	10·268	Arable, &c.
1830	·232	House, stackyard, &c.	1882	20·095	Arable, &c.
1831	·861	Arable, &c.	1883	13·640	Loch Roinich.
1832	9·161	Arable.			
1833	·189	Houses and stackyard.			



No. on Plan.	Area in Acres.	Remarks.	No. on Plan.	Area in Acres.	Remarks.
1884	1·775	Arable and rough pasture.	1931	2·239	Loch na Cuile.
			1932	1·337	Water.
1885	11·099	Arable, rough pasture, &c.	1933	45·835	Pasture, &c.
1886	8·593	Arable, &c.	1934	10·368	Loch na Curraidh.
1887	·282	House, arable, &c.	1935	135·386	Pasture, healthy pasture, &c.
1888	·120	Water.	1936	19·835	Arable, &c.
1889	·268	Water.	1937	·139	House and stackyard.
1890	142·185	Arable, rough pasture, &c.	1938	·237	Water.
1891	·243	Water.	1939	·664	Pasture.
1892	35·023	Arable, &c.	1940	79·652	Loch Ollay (part of).
1893	3·539	Arable.	1941	4·269	Pasture.
1894	·401	Houses, pasture, &c.	1942	2·456	Water.
1895	22·665	Arable, &c.	1943	5·395	Loch Spogary.
1896	17·934	Arable, &c.	1944	103·496	Healthy pasture, &c.
1897	3·084	Arable.	1945	12·543	Loch a' Chlachain.
1898	11·248	Arable, &c.	1946	5·851	Water.
1899	7·185	Arable.	1947	3·418	Water.
1900	18·322	Arable, &c.	1948	·225	Water.
1901	8·518	Loch Vaccasary.	1949	17·892	Loch Ardvula.
1902	392·549	Pasture, rough pasture, &c.	1950	352·419	Pasture, rough pasture, &c.
1903	5·909	Arable.	1951	1·254	Fold.
1904	38·348	Arable, &c.	1952	·622	Road.
1905	1·586	Water.	1953	·975	Houses, rough pasture, &c.
1906	·696	Water.	1954	11·963	Arable, &c.
1907	8·994	Arable.	1955	5·329	Pasture.
1908	·434	Houses, ornamental ground, &c.	1956	17·228	Arable, &c.
1910	43·799	Arable, &c.	1957	2·125	Houses, garden, &c.
1911	·227	Stackyard.	1958	·440	Water.
1912	·223	House and arable.	1959	21·223	Arable, &c.
1913	97·572	Loch Ollay (part of).	1960	5·599	Arable and garden.
1914	2·188	Rough pasture.	1961	1·110	Fold.
1915	·299	Pasture.	1962	128·757	Pasture and rough pasture.
1916	61·369	Arable, rough pasture, &c.	1963	72·884	Arable, &c.
1917	2·448	Water.	1964	·851	Pasture, &c.
1918	2·001	Road.	1965	·301	Pasture, &c.
1919	10·089	Pasture.	1966	·244	Pasture.
1920	5·739	Pasture.	1967	1·428	Roe Glass (stream).
1921	38·538	Pasture, &c.	1968	73·134	Arable, rough pasture, &c.
1922	·262	Water.	1969	5·611	Pasture.
1923	·320	Marsh.	1970	29·484	Loch Eilean an Staóir.
1924	1·189	Water.	1971	12·858	Pasture, &c.
1925	·936	Water.	1972	14·758	Road.
1926	20·075	Loch na Duchasaich.	1973	9·928	Arable.
1927	·694	Pasture.	1974	28·735	Pasture.
1928	1·051	Water.	1975	27·700	Pasture.
1929	·455	Water.	1976	18·535	Loch na Liana Mòire.
1930	2·445	Loch na Lurga.	1977	15·247	Pasture, &c.

## PARISH OF SOUTH UIST.

No on Plan.	Area in Acres.	Remarks.	No. on Plan.	Area in Acres.	Remarks.
1978	3·029	Arable.	2028	·859	Road.
1979	4·515	Arable.	2029	3·888	Pasture.
1980	9·747	Pasture.	2030	11·237	Arable.
1981	2·322	Houses, garden, &c.	2031	35·957	Pasture, &c.
1982	1·180	Water.	2032	·401	Pasture.
1983	43·914	Pasture.	2033	1·409	Pasture.
1984	2·737	Fiar-lochan.	2034	1·823	Houses, gardens, &c.
1985	9·850	Pasture, &c.	2035	11·052	Pasture, &c.
1986	6·329	Water.	2036	2·180	Loch an t-Sil.
1987	18·664	Arable, &c.	2037	7·664	Loch na Cuithe Mòire.
1988	3·463	Pasture.	2038	39·087	Pasture, &c.
1989	1·134	Pasture.	2039	1·748	Stackyard.
1990	·795	Pasture.	2040	7·769	Pasture.
1991	·288	Houses and pasture.	2041	35·497	Pasture, &c.
1992	10·037	Pasture.	2042	2·683	Road.
1993	9·321	Pasture.	2043	·907	Water.
1994	12·416	Pasture, &c.	2044	2·867	Loch Nighe.
1995	4·820	Loch nan Uan.	2045	1·732	Water.
1996	76·155	Pasture, &c.	2046	131·303	Rough pasture, &c.
1997	·492	Arable, pasture, &c.	2047	126·940	Rough pasture and pasture.
1998	108·979	Pasture, &c.	2048	34·461	Pasture, &c.
1999	1·083	Water.	2049	1·085	Rough pasture.
2000	·821	Pasture, &c.	2050	21·987	Pasture.
2001	3·070	Arable.	2051	19·568	Rough pasture.
2002	1·800	Road.	2052	4·971	Loch a' Chafain.
2003	49·039	Pasture, &c.	2053	21·699	Loch an Eilean.
2004	4·638	Loch Baimalec.	2054	·835	Water.
2005	10·156	Rough pasture.	2055	2·014	Water.
2006	·235	Arable.	2056	1·642	Water.
2007	·391	Arable.	2057	2·221	Water.
2008	·338	Arable.	2058	93·555	Arable, &c.
2009	21·275	Loch Cnoc a' Buidhe.	2059	7·415	Pasture, &c.
2010	32·186	Pasture and rough pasture.	2060	·227	Burial ground.
2011	50·197	Pasture, &c.	2061	76·332	Arable, rough pasture, &c.
2012	·980	Road.	2062	74·126	Loch Hallan.
2013	50·342	Pasture, &c.	2063	45·490	Arable, &c.
2014	3·115	Loch Roinich.	2064	6·092	Loch na Tanga.
2015	·743	Water.	2065	54·856	Rough pasture, &c.
2016	50·455	Pasture.	2066	33·769	Pasture, &c.
2017	1·983	Loch na Mòine.	2067	13·843	Pasture, &c.
2018	·411	Water.	2068	·391	Houses, stackyard, &c.
2019	571·979	Pasture, rough pasture, &c.	2069	2·997	Pasture.
2020	13·260	Arable, &c.	2070	2·618	Arable.
2021	·824	Pasture.	2071	19·323	Arable, &c.
2022	4·263	Arable.	2072	53·618	Pasture, &c.
2023	3·488	Arable.	2073	13·144	Pasture, &c.
2024	1·148	Arable.	2074	10·948	Loch an Dùin.
2025	60·714	Pasture, &c.	2075	1·621	Pasture, &c. (islands).
2026	18·988	Pasture.	2076	2·736	Rough pasture.
2027	·790	Arable.	2077	2·561	Water.

No. on Plan.	Area in Acres.	Remarks.	No. on Plan.	Area in Acres.	Remarks.
2078	·445	Water.	2126	10·922	Arable, &c.
2079	5·123	Rough pasture.	2127	11·681	Arable.
2080	5·339	Loch nah-Uamha.	2128	·305	Houses, arable, &c.
2081	1·351	Rough pasture.	2129	·419	Houses, stackyard, &c.
2082	1·029	Water.	2130	20·240	Arable.
2083	79·537	Heathy pasture, &c.	2131	11·835	Loch na Liana Mòire.
2084	8·091	Arable.	2132	41·423	Arable.
2085	7·328	Arable.	2133	38·654	Arable.
2086	14·386	Rough pasture.	2134	17·937	Arable.
2087	·504	Pasture.	2135	·529	Houses, arable, &c.
2088	4·873	Pasture.	2136	1·533	Arable, &c.
2089	2·174	Arable.	2137	·267	Pasture.
2090	·854	Water.	2138	24·235	Arable, &c.
2091	4·373	Loch Cuithe Chaiginn.	2139	7·801	Arable.
2092	1·423	Road.	2140	8·869	Arable.
2093	4·730	Arable.	2141	·868	Arable.
2094	12·109	Arable, rough pasture, &c.	2142	4·068	Houses, pasture, &c.
2095	6·202	Arable, rough pasture, &c.	2143	9·954	Arable.
2096	7·458	Arable, &c.	2144	4·440	Arable.
2097	·180	Pasture.	2145	4·706	Arable.
2098	·793	Houses, pasture, &c.	2146	4·001	Arable.
2099	24·834	Arable, houses, &c.	2147	3·777	Arable.
2100	4·052	Water.	2148	6·804	Arable.
2101	8·635	Arable, &c.	2149	·515	Arable.
2102	2·736	Loch a' Mhuilinn.	2150	1·129	Houses, pasture, &c.
2103	·583	Arable, house, &c.	2151	1·862	Arable, &c.
2104	·367	Pasture.	2152	2·176	Arable.
2105	·609	Arable.	2153	25·134	Arable, &c.
2106	1·163	Arable.	2154	·472	Houses, stackyards, &c.
2107	1·726	Arable.	2155	·240	Houses, stackyard, &c.
2108	·147	Arable.	2156	11·953	Arable.
2109	15·767	Arable, houses, &c.	2157	9·562	Arable.
2110	9·549	Houses, rough pasture, &c.	2158	·193	Houses, stackyard, &c.
2111	4·215	Arable, &c.	2159	·271	Houses, stackyard, &c.
2112	4·091	Lochan Sgeireach.	2160	2·070	Road.
2113	1·159	Water.	2161	·220	Houses and stackyard.
2114	4·614	Arable.	2162	11·454	Arable.
2115	·501	Water.	2163	13·335	Arable, &c.
2116	2·441	Water.	2164	·441	Houses, garden, &c.
2117	2·683	Water.	2165	13·653	Arable.
2118	·269	Houses, arable, &c.	2166	32·307	Arable.
2119	23·731	Road.	2167	8·540	Arable.
2120	·361	Water.	2168	·459	Houses, pasture, &c.
2121	315·303	Pasture, rough pasture, &c.	2169	3·540	Arable.
2122	·209	Burial ground.	2170	·628	House, pasture, &c.
2123	17·192	Arable, &c.	2171	2·205	Arable.
2124	12·760	Arable, &c.	2172	·720	Houses, stackyard, &c.
2125	14·230	Arable.	2173	1·222	Pasture.
			2174	4·839	Arable.
			2175	4·747	Arable.
			2176	·250	Houses, stackyard, &c.



No. on Plan.	Area in Acres.	Remarks.	No. on Plan.	Area in Acres.	Remarks.
2177	4·619	Arable, &c.	2229	14·288	Loch nan Clacha-mora.
2178	4·406	Arable.	2230	·659	Pasture.
2179	5·775	Arable, &c.	2231	1·758	Water.
2180	1·812	Rough pasture, &c.	2232	18·795	Arable, &c.
2181	·441	Houses, stackyard, &c.	2233	3·676	Arable.
2182	·559	Road.	2234	8·359	Water.
2183	1·335	Arable.	2235	44·824	Arable, &c.
2184	1·064	Water.	2236	3·135	Loch Sgeireach.
2185	9·972	Arable, &c.	2237	·212	House, garden, &c.
2186	1·473	Road.	2238	·346	Houses, pasture, &c.
2187	·311	House and fold.	2239	·506	Tidal water.
2188	·819	Arable.	2240	1·166	Arable.
2189	2·019	Rough pasture.	2241	·830	Arable.
2190	4·140	Arable, &c.	2242	·945	Arable.
2191	1·536	Water.	2243	6·223	Arable, &c.
2192	15·107	Arable, &c.	2244	2·812	Arable.
2193	1·749	Water.	2245	·836	Rough pasture, &c.
2194	60·060	Arable, &c.	2246	4·263	Arable.
2195	·413	Houses, stackyard, &c.	2247	·238	Arable.
2196	·908	Arable.	2248	11·202	Arable.
2197	·528	Houses, pasture, &c.	2249	·160	Houses and arable.
2198	1·693	Houses, arable, &c.	2250	1·512	Arable, &c.
2199	2·963	Arable, &c.	2251	·299	Houses and rough pasture.
2200	4·414	Arable.	2252	·865	Arable, &c.
2201	3·837	Arable.	2253	·986	Arable.
2202	1·633	Arable.	2254	4·654	Loch Thogail na Béiste.
2203	·850	Arable.	2255	21·634	Arable, &c.
2204	1·020	Arable.	2256	·560	Water.
2205	·606	Arable.	2257	30·346	Pasture, &c.
2206	1·951	Arable.	2258	·312	Arable.
2207	1·601	Arable.	2259	·369	Water.
2208	1·627	Arable.	2260	6·363	Arable, &c.
2209	3·836	Arable.	2261	13·857	Arable.
2210	2·684	Arable.	2262	·617	Water.
2211	5·862	Arable, &c.	2263	9·398	Loch nan Geadh.
2212	·685	Arable.	2264	5·209	Arable.
2213	2·243	Arable.	2265	12·605	Arable.
2214	5·774	Arable.	2266	·765	Pasture.
2215	17·550	Arable.	2267	1·494	Water.
2216	5·375	Arable.	2268	1·471	Pasture.
2217	7·632	Arable.	2269	10·055	Loch Chilleiravagh.
2218	2·347	Stream.	2270	·186	Water.
2219	3·499	Arable, &c.	2271	24·234	Rough pasture, moss, &c.
2220	·250	Houses, pasture, &c.	2272	1·879	Arable.
2221	6·554	Water.	2273	2·898	Arable.
2222	2·348	Arable.	2274	·331	Arable.
2223	5·969	Arable, &c.	2275	1·308	Arable.
2224	5·432	Arable, &c.	2276	·960	Rough pasture, &c.
2225	20·677	Loch nam Faoileann.	2277	·572	Pasture.
2226	5·325	Arable, &c.	2278	2·030	Arable.
2227	12·589	Arable, &c.			
2228	6·214	Arable, &c.			

No. on Plan.	Area in Acres.	Remarks.	No. on Plan.	Area in Acres.	Remarks.
2279	2·295	Arable.	2329	·736	Rough pasture, &c.
2280	2·787	Rough pasture, &c.	2330	1·525	Arable.
2281	4·693	Arable.	2331	4·762	Arable, &c.
2282	1·722	Rough pasture.	2332	1·312	Arable.
2283	·218	House, garden, &c.	2333	1·708	Arable.
2284	·201	Arable.	2334	3·491	Pasture, &c.
2285	7·595	Arable, &c.	2335	2·256	Pasture.
2286	1·362	Arable.	2336	5·689	Pasture.
2287	1·600	Arable.	2337	1·569	Pasture (island).
2288	1·091	Arable.	2338	1·882	Rough pasture.
2289	6·544	Arable.	2339	6·239	Arable.
2290	2·372	Arable, &c.	2340	3·234	Arable, &c.
2291	1·050	Arable, &c.	2341	1·641	Arable, &c.
2292	3·569	Arable.	2342	5·022	Arable, rough pasture, &c.
2293	1·507	Arable.	2343	35·797	Moss, heathy pasture, &c.
2294	·552	Arable.	2344	1·079	Water.
2295	·501	Arable.	2345	1·082	Water.
2296	·447	Arable.	2346	·309	Arable.
2297	·940	Arable.	2347	·582	Arable.
2298	3·701	Pasture.	2348	·170	Arable.
2299	3·441	Arable, &c.	2349	10·101	Road.
2300	·294	Arable.	2350	1·635	Arable.
2301	5·505	Arable, &c.	2351	1·524	Arable, &c.
2302	·149	Arable.	2352	4·128	Arable.
2303	1·031	Arable.	2353	2·848	Arable.
2304	·343	Arable.	2354	4·112	Arable, &c.
2305	·565	Water.	2355	3·751	Arable.
2306	·566	Water.	2356	4·517	Arable.
2307	1·300	Loch Cartach.	2357	1·519	Arable, &c.
2308	·458	Water.	2358	1·163	Rough pasture.
2309	·447	Water.	2359	5·453	Arable.
2310	1·735	Loch nan Crointean.	2360	2·117	Arable.
2311	4·946	Loch na h-Airidh Duibhe.	2361	6·692	Arable, &c.
2312	57·340	Rough pasture and moss.	2362	6·848	Arable, &c.
2313	2·356	Arable.	2363	22·774	Arable, &c.
2314	·325	Arable.	2364	·547	Arable.
2315	·534	Pasture.	2365	7·851	Arable, &c.
2316	·798	Arable.	2366	1·731	Arable.
2317	·894	Arable.	2367	·900	Arable.
2318	1·346	Arable.	2368	5·265	Arable, &c.
2319	1·495	Arable.	2369	1·265	Pasture.
2320	3·161	Arable, &c.	2370	60·083	Loch a' Bharp.
2321	4·554	Arable, &c.	2371	15·649	Rough pasture and arable.
2322	2·881	Arable, &c.	2372	1·930	Arable, &c.
2323	5·129	Arable.	2373	·560	Arable.
2324	·910	Rough pasture.	2374	5·743	Arable.
2325	1·834	Arable.	2375	2·781	Arable, &c.
2326	·335	Arable.	2376	2·144	Pasture, &c.
2327	·350	Arable.	2377	1·037	Arable.
2328	·969	Pasture.			

No. on Plan.	Area in Acres.	Remarks.	No. on Plan.	Area in Acres.	Remarks.
2378	·764	Arable.	2429	·160	Arable.
2379	·811	Arable.	2430	7·894	Arable, &c.
2380	4·904	Arable.	2431	·443	Pasture, &c.
2381	2·169	Arable.	2432	1·074	Arable.
2382	·877	Arable.	2433	·224	Rough pasture.
2383	8·769	Arable.	2434	3·196	Rough pasture, &c.
2384	1·581	Pasture (island).	2435	·133	Arable.
2385	·771	Arable.	2436	·199	Arable.
2386	·609	Rough pasture.	2437	·264	Arable.
2387	3·109	Arable.	2438	16·045	Arable, &c.
2388	3·988	Arable.	2439	9·681	Tidal water.
2389	10·107	Arable, &c.	2440	3·206	Arable, &c.
2390	·708	Pasture, &c.	2441	·305	Arable.
2391	16·255	Heathy pasture, &c.	2442	8·029	Loch nan Smalag.
2392	1·022	Arable.	2443	8·542	Arable, &c.
2393	4·928	Arable, heathy pasture, &c.	2444	1·792	Arable.
2394	2·375	Arable.	2445	1·033	Pasture.
2395	2·245	Arable.	2446	1·373	Pasture.
2396	2·270	Arable.	2447	1·676	Arable, &c.
2397	·518	Houses, pasture, &c.	2448	2·758	Arable.
2398	2·921	Arable.	2449	·486	Arable.
2399	2·200	Arable.	2450	·450	Arable and house.
2400	14·988	Arable.	2451	·240	Arable and house.
2401	1·144	Arable.	2452	·594	Arable.
2402	·151	Arable.	2453	2·409	Arable, &c. (islands).
2403	1·185	Arable.	2454	11·995	Pasture, &c.
2404	·188	Stackyard.	2455	·248	Rough pasture.
2405	1·267	Arable, &c.	2456	·275	Arable.
2406	4·291	Arable.	2457	1·319	Arable, &c.
2407	2·710	Arable.	2458	9·951	Pasture, &c.
2408	·162	Pasture.	2459	8·701	Arable.
2409	4·478	Arable, &c.	2460	3·659	Arable.
2410	·318	Rough pasture.	2461	5·117	Arable.
2411	5·265	Arable, &c.	2462	8·133	Arable.
2412	2·308	Arable.	2463	11·774	Arable.
2413	2·513	Arable, &c.	2464	8·603	Arable.
2414	5·519	Tidal water.	2465	·383	Pasture.
2415	19·961	Arable, &c.	2466	·689	Pasture.
2416	1·407	Heathy pasture.	2467	7·485	Arable.
2417	3·651	Arable, &c.	2468	6·636	Arable.
2418	3·939	Arable, &c.	2469	·775	Arable.
2419	9·885	Arable, &c.	2470	·752	Arable.
2420	4·833	Arable, &c.	2471	5·466	Arable.
2421	·193	Arable.	2472	4·865	Arable.
2422	1·219	Arable.	2473	·859	Arable.
2423	1·115	Rough pasture.	2474	·911	Arable.
2424	3·654	Tidal water.	2475	5·361	Arable.
2425	22·946	Arable, &c.	2476	4·929	Arable.
2426	·870	Arable.	2477	1·131	Arable.
2427	11·636	Arable, &c.	2478	1·298	Arable.
2428	·219	Garden, &c.	2479	5·038	Arable.
			2480	6·016	Arable.

No. on Plan.	Area in Acres.	Remarks.	No. on Plan.	Area in Acres.	Remarks.
2481	1·563	Arable.	2533	·129	Arable.
2482	1·914	Arable.	2534	7·915	Arable, &c.
2483	4·521	Arable.	2535	12·743	Arable, &c.
2484	7·719	Arable.	2536	·221	Houses, stackyard, &c.
2485	2·088	Arable.	2537	1·302	Houses, arable, &c.
2486	4·516	Arable.	2538	2·588	Arable, &c.
2487	10·945	Arable, &c.	2539	35·339	Loch a' Ghearraidh Dhuibh.
2488	9·057	Arable, &c.			
2489	7·017	Arable.	2540	·309	Arable.
2490	2·108	Arable.	2541	9·064	Arable.
2491	·449	Arable.	2542	8·741	Arable, &c.
2492	6·825	Arable.	2543	1·014	Rough pasture.
2493	2·745	Arable.	2544	·496	Pasture.
2494	7·475	Arable.	2545	2·923	Arable.
2495	7·104	Arable.	2546	·788	Arable.
2496	13·826	Arable.	2547	1·595	Arable.
2497	1·641	Arable.	2548	2·316	Arable.
2498	4·907	Arable.	2549	·779	Pasture.
2499	1·419	Arable.	2550	9·442	Arable.
2500	4·718	Arable.	2551	23·815	Arable, &c.
2501	4·829	Arable.	2552	·310	House and pasture.
2502	4·565	Arable.	2553	·481	Houses and arable.
2503	5·879	Arable and marsh.	2554	·285	Houses, arable, &c.
2504	6·056	Arable.	2555	2·387	Pasture, &c.
2505	3·272	Arable.	2556	·897	Arable.
2506	·722	Arable.	2557	·805	Pasture.
2507	·360	Arable.	2558	3·756	Houses, rough pas- ture, &c.
2508	9·441	Arable.			
2509	·432	Road.	2559	·875	Pasture.
2510	3·889	Arable.	2560	·810	Arable.
2511	6·708	Arable.	2561	·383	Arable.
2512	·417	Road.	2562	·728	Arable.
2513	·891	Pasture.	2563	2·644	Arable.
2514	2·171	Arable.	2564	3·365	Road.
2515	2·934	Arable.	2565	·847	Pasture.
2516	1·041	Arable.	2566	1·348	Houses, pasture, &c.
2517	2·768	Arable.	2567	·835	Pasture.
2518	1·105	Arable.	2568	·571	Arable.
2519	3·013	Arable.	2569	·339	Arable.
2520	2·734	Arable.	2570	7·297	Arable, &c.
2521	3·039	Arable.	2571	·146	House, arable, &c.
2522	12·450	Arable, &c.	2572	·323	Pasture.
2523	6·050	Arable, &c.	2573	·332	Houses, pasture, &c.
2524	1·504	Pasture.	2574	·333	Arable.
2525	3·612	Marsh.	2575	·440	Pasture.
2526	·320	Houses, pasture, &c.	2576	9·411	Loch Dunanduichal.
2527	4·717	Arable, &c.	2577	2·925	Arable, &c.
2528	·533	Houses, stackyard, &c.	2578	2·514	Arable, &c.
2529	·469	Pasture.	2579	7·698	Arable, &c.
2530	·420	House and stackyard.	2580	1·298	Pasture, &c.
2531	2·801	Pasture.	2581	·180	House and pasture.
2532	·261	Houses, arable, &c.	2582	·519	Houses, stackyard, &c.

No. on Plan.	Area in Acres.	Remarks.	No. on Plan.	Area in Acres.	Remarks.
2583	6·731	Arable.	2633	10·876	Pasture.
2584	9·689	Loch a' Chlachain.	2634	3·284	Pasture.
2585	1·908	Arable, &c.	2635	145·007	Rough pasture.
2586	1·579	Arable, &c.	2636	17·950	Pasture.
2587	1·903	Arable, &c.	2637	8·918	Pasture.
2588	3·668	Water.	2638	260·338	Rough pasture, &c.
2589	5·269	Arable.	2639	17·523	Arable, &c.
2590	3·205	Arable.	2640	1·014	Arable, &c. (island).
2591	2·383	Arable.	2641	41·623	Rough pasture (islands).
2592	2·055	Arable.			
2593	2·664	Arable.	2642	13·219	Rough pasture (island).
2594	6·485	Arable.			
2595	125·075	Loch Dunakillie.	2643	13·537	Pasture.
2596	·838	Rough pasture (island).	2644	1·184	Rough pasture (island).
2597	·699	Rough pasture.	2645	10·969	Pasture (island).
2598	·608	Pasture, &c.	2646	2·401	Pasture, &c.
2599	·247	Rough pasture.	2647	10·792	Pasture.
2600	17·248	Arable, &c.	2648	4·098	Rough pasture.
2601	·207	Houses, arable, &c.	2649	4·981	Arable, &c.
2602	·221	Arable.	2650	6·258	Arable, &c.
2603	·306	Houses, arable, &c.	2651	12·299	Arable, &c.
2604	·600	Pasture.	2652	11·768	Arable, &c.
2605	·278	Houses, arable, &c.	2653	7·210	Arable, &c.
2606	·283	Houses, pasture, &c.	2654	6·555	Arable, &c.
2607	21·894	Arable.	2655	10·396	Pasture, &c.
2608	·332	House, arable, &c.	2656	·160	Pasture.
2609	22·420	Arable, &c.	2657	2·450	Arable.
2610	27·349	Arable, &c.	2658	·720	Rough pasture (islands).
2611	·313	Pasture.			
2612	·323	House and pasture.	2659	·722	House, stackyard, &c.
2613	·154	Stackyard.	2660	·922	Houses, pasture, &c.
2614	13·830	Pasture, &c.	2661	1·667	Rough pasture (island).
2615	·142	Houses, arable, &c.			
2616	·461	Houses and pasture.	2662	20·255	Arable, &c.
2617	9·785	Arable, &c.	2663	2·354	Arable.
2618	·132	Stackyard.	2664	2·878	Pasture.
2619	1·976	Arable.	2665	1·488	House, pasture, &c.
2620	1·563	Arable.	2666	22·646	Arable, &c.
2621	3·135	Arable.	2667	76·086	Rough pasture, &c.
2622	9·426	Pasture.	2668	3·264	Arable.
2623	17·847	Arable.	2669	2·886	Arable.
2624	·258	Pasture.	2670	2·957	Arable.
2625	12·970	Pasture, &c.	2671	6·495	Arable.
2626	4·627	Arable, &c.	2672	2·412	Arable.
2627	50·735	Arable, &c.	2673	·734	Arable.
2628	46·085	Arable, &c.	2674	5·248	Arable, &c.
2629	1·996	Lochan Dubh nan Caorach.	2675	5·418	Arable.
			2676	5·466	Arable.
2630	72·679	Pasture.	2677	6·578	Arable.
2631	8·587	Loch Nosinish.	2678	6·558	Arable.
2632	11·899	Arable.	2679	6·676	Arable.



No. on Plan.	Area in Acres.	Remarks.	No. on Plan.	Area in Acres.	Remarks.
2680	7·175	Arable.	2731	·347	Arable.
2681	·388	Burial ground.	2732	·240	Pasture.
2682	·788	Arable.	2733	·748	Pasture.
2683	12·359	Arable.	2734	4·741	Pasture, &c.
2684	4·704	Arable.	2735	·247	Fold.
2685	3·902	Arable.	2736	·971	Pasture.
2686	1·058	Arable.	2737	2·227	Pasture, &c.
2687	3·134	Arable.	2738	·915	Arable, &c.
2688	2·749	Arable.	2739	·989	Road.
2689	2·682	Arable.	2740	·753	House, pasture, &c.
2690	10·931	Arable.	2741	1·401	Houses, pasture, &c.
2691	5·475	Arable.	2742	·452	Houses, pasture, &c.
2692	10·956	Arable, &c.	2743	1·659	Arable.
2693	2·771	Arable.	2744	10·485	Arable, &c.
2694	31·565	Arable, rough pas- ture, &c.	2745	·242	Pasture.
2695	2·280	Arable.	2746	·557	Pasture, &c.
2696	1·381	Arable.	2747	·168	House and pasture.
2697	1·654	Arable.	2748	1·833	Arable, &c.
2698	2·310	Arable.	2749	20·536	Arable, &c.
2699	3·727	Arable.	2750	1·513	Arable, &c.
2700	3·619	Arable.	2751	·397	Houses and pasture.
2701	7·351	Arable.	2752	·345	Pasture.
2702	·568	Houses, pasture, &c.	2753	2·539	Arable, &c.
2703	8·489	Arable.	2754	9·759	Arable.
2704	8·802	Arable, &c.	2755	2·172	Pasture, &c.
2705	·191	Houses, stackyard, &c.	2756	·487	Pasture, &c.
2706	9·319	Arable.	2757	3·107	Arable.
2707	·397	Houses, stackyard, &c.	2758	2·313	Arable.
2708	·757	Pasture, &c.	2759	·381	Arable, &c.
2709	9·156	Arable.	2760	·161	House and stackyard.
2710	8·733	Arable.	2761	6·784	Arable, &c.
2711	1·093	Arable.	2762	·265	Pasture.
2712	·338	Houses, pasture, &c.	2763	10·762	Arable, &c.
2713	1·182	Arable.	2764	19·681	Arable.
2714	8·502	Arable.	2765	23·906	Arable, &c.
2715	8·232	Arable.	2766	15·073	Arable.
2716	1·436	Arable.	2767	3·343	Road.
2717	·959	Arable.	2768	97·276	Arable, &c.
2718	8·411	Arable.	2769	12·410	Arable.
2719	5·425	Road.	2770	14·146	Pasture.
2720	6·093	Arable.	2771	·625	Arable.
2721	6·938	Arable.	2772	·646	Arable.
2722	6·842	Arable.	2773	1·884	Arable.
2723	8·610	Pasture, &c.	2774	8·894	Arable, &c.
2724	1·083	Arable.	2775	7·007	Arable, &c.
2725	1·308	Arable, &c.	2776	7·575	Arable.
2726	·252	Houses, pasture, &c.	2777	7·511	Arable.
2727	·852	Arable, &c.	2778	7·229	Arable.
2728	·294	Houses, pasture, &c.	2779	7·525	Arable.
2729	3·943	Pasture.	2780	5·586	Arable, &c.
2730	2·202	Houses and pasture.	2781	27·171	Loch an Eilein.
			2782	7·806	Arable.

No. on Plan.	Area in Acres.	Remarks.	No. on Plan.	Area in Acres.	Remarks.
2783	7·357	Arable.	2835	1·556	Arable, &c.
2784	·837	Arable.	2836	14·181	Arable, &c.
2785	·126	House and stackyard.	2837	10·716	Pasture.
2786	·639	House and pasturc.	2838	2·611	Road.
2787	1·385	Arable, &c.	2839	16·445	Arable.
2788	·188	Pasture.	2840	17·975	Arable and heathy pasture.
2789	·519	Pasture, &c.	2841	9·727	Arable and heathy pasture.
2790	3·194	Arable.	2842	2·619	Arable, &c.
2791	4·298	Arable, &c.	2843	·189	Rough pasture.
2792	4·536	Arable.	2844	4·678	Arable, &c.
2793	·406	Pasture.	2845	3·664	Arable.
2794	1·652	Arable, &c.	2846	·499	Arable.
2795	·160	Houses and pasture.	2847	4·333	Arable, &c.
2796	1·593	Pasturc, &c.	2848	5·819	Arable, &c.
2797	·228	Arable.	2849	·763	Pasture and stackyard.
2798	1·599	Arable.	2850	1·344	Houses, garden, &c.
2799	·651	Road.	2851	4·259	Arable.
2800	1·608	Arable, &c.	2852	3·183	Pasture.
2801	·138	Houses and stackyard.	2853	·651	Arable.
2802	·342	House, pasture, &c.	2854	4·726	Arable.
2803	·278	House, pasture, &c.	2855	1·016	Arable, &c.
2804	·125	Houses and stackyard.	2856	2·499	Arable.
2805	4·453	Arable.	2857	1·088	Arable.
2806	18·745	Arable, &c.	2858	·830	Pasture, &c.
2807	29·757	Arable, &c.	2859	4·553	Arable.
2808	23·185	Arable, &c.	2860	4·763	Arable.
2809	·884	Arable.	2861	2·156	Arable.
2810	·626	Arable.	2862	6·183	Arable.
2811	·769	Arable.	2863	2·462	Arable.
2812	4·593	Arable.	2864	5·416	Arable.
2813	7·099	Arable, &c.	2865	3·656	Arable.
2814	9·381	Arable, &c.	2866	5·777	Arable.
2815	3·884	Arable, &c.	2867	1·204	Arable.
2816	7·461	Arable.	2868	·877	Arable.
2817	4·599	Arable, &c.	2869	·471	Arable.
2818	3·672	Arable.	2870	1·407	Arable.
2819	3·214	Arable, &c.	2871	·884	Arable.
2820	·481	Arable.	2872	5·954	Arable.
2821	51·867	Arable, &c.	2873	1·678	Arable, &c.
2822	10·117	Arable, &c.	2874	3·323	Arable.
2823	9·718	Pasture.	2875	18·072	Arable, &c.
2824	19·340	Arable, &c.	2876	31·765	Rough pasture, &c.
2825	2·335	Arable.	2877	·161	House and pasture.
2826	50·816	Arable, &c.	2878	2·342	Arable, &c.
2827	7·982	Loch Trossary.	2879	6·863	Arable, &c.
2828	8·148	Rough pasture, &c.	2880	5·975	Loch Smerclett.
2829	·326	House and pasture.	2881	4·177	Rough pasture, &c.
2830	1·491	Arable.	2882	·217	Houses, toid, &c.
2831	4·442	Arable.	2883	7·036	Arable.
2832	1·719	Arable, &c.	2884	1·673	Pasture.
2833	38·362	Moss.			
2834	24·820	Arable, &c.			

No. on Plan.	Area in Acres.	Remarks.	No. on Plan.	Area in Acres.	Remarks.
2885	1·840	Arable.	2936	2·952	Arable.
2886	1·915	Arable.	2937	3·085	Arable.
2887	1·667	Arable.	2938	1·948	Arable.
2888	4·032	Arable.	2939	1·369	Arable.
2889	6·889	Arable.	2940	3·132	Road.
2890	2·162	Arable.	2941	2·025	Rough pasture.
2891	1·997	Arable.	2942	·159	House and pasture.
2892	2·501	Arable.	2943	3·542	Arable, &c.
2893	6·915	Arable.	2944	·285	House, pasture, &c.
2894	6·573	Arable.	2945	7·238	Arable, &c.
2895	6·958	Arable, &c.	2946	6·109	Arable.
2896	11·773	Arable.	2947	3·126	Arable.
2897	·818	Houses, pasture, &c.	2948	6·645	Arable.
2898	·378	Houses and pasture.	2949	1·228	Arable.
2899	2·683	Arable.	2950	1·218	Arable.
2900	8·105	Arable, &c.	2951	2·428	Arable.
2901	·188	Houses and folds.	2952	2·710	Arable, &c.
2902	2·076	Arable.	2953	2·758	Arable.
2903	8·769	Arable, &c.	2954	·882	Arable.
2904	·511	Houses, pasture, &c.	2955	·521	Arable.
2905	9·690	Arable.	2956	1·405	Arable.
2906	·308	Houses, rough pasture, &c.	2957	2·598	Arable, &c.
2907	·667	Houses, pasture, &c.	2958	9·523	Arable, &c.
2908	1·626	Arable, &c.	2959	5·662	Arable, &c.
2909	1·284	Arable.	2960	6·263	Loch na Baag.
2910	4·658	Arable, &c.	2961	6·104	Arable, &c.
2911	6·980	Arable, &c.	2962	5·660	Arable.
2912	·526	Houses, fold, &c.	2963	1·813	Road.
2913	10·042	Arable.	2964	4·915	Arable.
2914	6·288	Arable.	2965	·755	Pasture.
2915	4·698	Arable.	2966	4·056	Arable.
2916	1·446	Arable.	2967	18·168	Arable, &c.
2917	3·368	Road.	2968	4·066	Arable.
2918	1·699	Pasture.	2969	2·813	Arable.
2919	6·906	Arable.	2970	3·812	Arable, &c.
2920	1·830	Arable.	2971	3·350	Arable.
2921	2·126	Arable.	2972	·278	Houses, arable, &c.
2922	9·789	Arable, &c.	2973	3·556	Arable, &c.
2923	30·791	Arable, &c.	2974	2·698	Arable.
2924	·228	Pasture.	2975	8·895	Arable, &c.
2925	2·084	Arable, &c.	2976	2·069	Arable.
2926	2·039	Pasture.	2977	2·919	Arable, &c.
2927	4·072	Rough pasture, &c.	2978	11·178	Arable, &c.
2928	4·648	Loch an Dùin.	2979	3·293	Arable.
2929	·745	Pasture.	2980	2·258	Arable.
2930	6·036	Arable.	2981	1·675	Arable.
2931	·440	Mill pond.	2982	4·916	Arable.
2932	16·410	Arable.	2983	1·189	Arable.
2933	6·462	Arable.	2984	2·959	Arable.
2934	7·353	Arable.	2985	·298	Houses, arable, &c.
2935	3·498	Loch Fada.	2986	2·115	Pasture, &c.
			2987	2·475	Marsh.

No. on Plan.	Area in Acres.	Remarks.	No. on Plan.	Area in Acres.	Remarks.
2988	·523	Water.	3040	·194	Houses, arable, &c.
2989	3·741	Arable.	3041	3·572	Loch Briste.
2990	·789	Arable.	3042	·748	Arable, &c.
2991	1·721	Arable, &c.	3043	3·640	Pasture, &c.
2992	·914	Arable, &c.	3044	3·279	Pasture, &c.
2993	6·278	Arable, &c.	3045	8·739	Arable.
2994	4·908	Arable.	3046	6·772	Arable, &c.
2995	·280	Houses, arable, &c.	3047	5·349	Arable.
2996	·150	House and arable.	3048	2·190	Arable.
2997	8·023	Arable, &c.	3049	·749	Pasture.
2998	2·226	Arable.	3050	·553	Houses, garden, &c.
2999	10·561	Arable, &c.	3051	·773	Arable.
3000	11·196	Loch nan Capull.	3052	·163	Moss.
3001	2·214	Arable.	3053	3·070	Arable.
3002	13·474	Arable, &c.	3054	10·549	Arable, &c.
3003	·449	Houses, arable, &c.	3055	8·453	Arable.
3004	1·941	Arable.	3056	2·335	Road.
3005	3·007	Arable.	3057	6·153	Arable.
3006	4·673	Arable, &c.	3058	128·787	Arable, &c.
3007	6·575	Arable, &c.	3059	·528	Arable.
3008	·215	Rough pasture.	3060	6·317	Rough pasture, &c.
3009	23·823	Loch Aisavat.	3061	10·196	Arable.
3010	18·392	Arable, &c.	3062	12·634	Arable.
3011	1·424	Arable.	3063	4·186	Arable, &c.
3012	16·299	Arable.	3064	13·859	Arable.
3013	4·313	Arable.	3065	19·121	Arable.
3014	6·180	Arable, &c.	3066	9·975	Arable, &c.
3015	3·457	Arable.	3067	3·092	Houses, garden, &c.
3016	·969	Arable.	3068	·572	Pasture.
3017	3·810	Arable.	3069	22·637	Arable, &c.
3018	8·381	Arable, &c.	3070	10·588	Pasture.
3019	1·644	Rough pasture.	3071	1·511	Pasture.
3020	11·961	Arable.	3072	2·335	Arable.
3021	2·755	Arable.	3073	2·162	Arable.
3022	1·905	Arable.	3074	44·220	Arable.
3023	3·068	Arable.	3075	9·383	Loch a' Bruga.
3024	4·568	Arable.	3076	·936	Pasture.
3025	1·596	Rough pasture, &c.	3077	1·751	Arable.
3026	4·114	Arable.	3078	7·668	Arable.
3027	11·646	Arable, &c.	3079	24·764	Loch a' Choire.
3028	24·063	Arable, &c.	3080	2·577	Pasture.
3029	1·143	Rough pasture.	3081	4·056	Pasture.
3030	7·659	Arable, &c.	3082	12·151	Arable, &c.
3031	8·908	Arable, &c.	3083	16·138	Arable, &c.
3032	8·170	Arable.	3084	1·900	Arable.
3033	4·909	Arable.			
3034	7·713	Arable.		20953·539	Area of the numbered
3035	15·965	Arable.			portion of the Is-
3036	19·325	Pasture.			land of South Uist.
3037	14·193	Arable.			
3038	8·649	Arable, &c.			
3039	28·010	Pasture.			





No. on Plan.	Area in Acres.	Remarks.	No. on Plan.	Area in Acres.	Remarks.
Island without Name situated West of Maragay Beg.			<b>GLAS-EILEAN.</b>		
6·820	Land.		2·730	Land.	
7·680	Foreshore.		1·230	Foreshore.	
14·500	Area of the Island.		3·960	Area of the Island of Glas-eilean.	
<b>MARAGAY BEG.</b>			<b>EILEAN NAN EACH BEAGA.</b>		
16·100	Land.		1·440	Land.	
5·240	Foreshore.		2·460	Foreshore.	
21·340	Area of the Island of Maragay Beg.		3·900	Area of Eilean nan Each Beaga.	
<b>MARAGAY MORE.</b>			<b>EILEAN NAN EACH.</b>		
32·690	Land.		12·300	Land.	
21·730	Foreshore.		5·400	Foreshore.	
54·420	Area of the Island of Maragay More.		17·700	Area of Eilean nan Each.	
<b>GREANAMUL.</b>			Island without Name situated South of Eilean nan Each.		
4·400	Land.		1·580	Land.	
5·450	Foreshore.		4·760	Foreshore.	
9·850	Area of the Island of Greanamul.		6·340	Area of the Island.	
<b>EILEAN BALLAGARY.</b>			<b>BEARRAN.</b>		
1·790	Land.		6·450	Land.	
5·010	Foreshore.		4·050	Foreshore.	
6·800	Area of Eilean Ballagary.		10·500	Area of the Island of Bearran.	

No. on Plan.	Area in Acres.	Remarks.	No. on Plan.	Area in Acres.	Remarks.
Island without Name situated at Entrance of Neavag Bay.			GREANAMUL DEAS.		
	2·090	Land.		1·350	Land.
	2·970	Foreshore.		3·470	Foreshore.
	5·060	Area of the Island.		4·820	Area of the Island of Greanamul Deas.
ORASAY.			SCARACLETT.		
	13·430	Land.		14·310	Land.
	15·790	Foreshore.		20·180	Foreshore.
	29·220	Area of the Island of Orasay.		34·490	Area of the Island of Scaraclett.
MAAEY RIABHACH.			WIAY.		
	21·740	Land.		902·900	Land.
	12·370	Foreshore.		105·370	Foreshore.
	34·110	Area of the Island of Maaey Riabhach.		6·370	Lochan nam Lochan.
				20·180	Loch na Bèiste.
				22·680	Water.
				1057·500	Area of the Island of Wiay.
MAAEY GLAS.			Island without Name situated in Bàgh na Haun.		
	9·210	Land.		2·750	Land.
	19·370	Foreshore.		4·980	Foreshore.
	28·580	Area of the Island of Maaey Glas.		7·730	Area of the Island.
EILEAN DUBH NA MUICE.			REGAM.		
	4·990	Land.		2·080	Land.
	10·840	Foreshore.		7·210	Foreshore.
	15·830	Area of Eilean Dubh na Muice.		9·290	Area of the Island of Regam.



No. on Plan.	Area in Acres.	Remarks.	No. on Plan.	Area in Acres.	Remarks.
<b>CLETTE-CHARMAIG.</b>			<b>EILEAN NAN GAMHNA.</b>		
	1·760	Land.		4·010	Land.
	2·000	Foreshore.		2·870	Foreshore.
	<u>3·760</u>	Area of the Island of Clette Charmaig.		<u>6·880</u>	Area of Eilean nan Gamhna.
<b>LINGAY.</b>			<b>TAIENISH.</b>		
	22·990	Land.		2·850	Land.
	11·170	Foreshore.		2·910	Foreshore.
	<u>34·160</u>	Area of the Island of Lingay.		<u>5·760</u>	Area of the Island of Taienish.
<b>SCUDAY DUBH.</b>			<b>TAIGH IÀMHAIN.</b>		
	10·260	Land.		1·960	Land.
	5·000	Foreshore.		2·870	Foreshore.
	<u>15·260</u>	Area of the Island of Scuday Dubh.		<u>4·830</u>	Area of the Island of Taigh Iàmhain.
<b>STEISAY.</b>			<b>DIREY.</b>		
	22·690	Land.		8·000	Land.
	32·080	Foreshore.		10·190	Foreshore.
	<u>54·770</u>	Area of the Island of Steisay.		<u>18·190</u>	Area of the Island of Direy.
<b>EILEAN A' CHUDAIG.</b>			<b>GASAY.</b>		
	2·370	Land.		20·910	Land.
	2·430	Foreshore.		19·450	Foreshore.
	<u>4·800</u>	Area of Eilean a' Chudaig.		<u>40·360</u>	Area of the Island of Gasay.

Area in Acres.	Remarks.	Area in Acres.	Remarks.
<b>EILEAN A' MHADAIDH.</b>		<b>EILEAN AN FHRAOICH MIA.</b>	
1·820	Land.	6·910	Land.
3·550	Foreshore.	6·320	Foreshore.
<hr/> 5·370	Area of Eilean a' Mhadaidh.	<hr/> 13·230	Area of Eilean an Fhraoich Mia.
<b>EILEAN A' BHOGHA.</b>		<b>GLAS-EILEANAN.</b>	
1·120	Land.	2·690	Land.
3·310	Foreshore.	4·190	Foreshore.
<hr/> 4·430	Area of Eilean a' Bhogha.	<hr/> 6·880	Area of the Island of Glas-eileanan.
<b>DIREY DHUBH.</b>		<b>CORR-EILEANAN.</b>	
3·670	Land.	5·320	Land.
1·500	Foreshore.	8·830	Foreshore.
<hr/> 5·170	Area of the Island of Direy Dubh.	<hr/> 14·150	Area of the Island of Corr-eileanan.
<b>DIREY AN T-SRUIH.</b>		<b>LUIRSAY DUBH.</b>	
4·580	Land.	43·850	Land.
3·530	Foreshore.	1·960	Tidal water.
<hr/> 8·110	Area of the Island of Direy an t-Sruith.	8·390	Foreshore.
<b>Island without Name situated South of Eilean a' Bhogha.</b>		<hr/> 54·200	Area of the Island of Luirsay Dubh.
1·820	Land.	<b>LUIRSAY GLAS.</b>	
1·670	Foreshore.	12·040	Land.
<hr/> 3·490	Area of the Island.	2·600	Foreshore.
		<hr/> 14·640	Area of the Island of Luirsay Glas.

No. on Plan.	Area in Acres.	Remarks.	No. on Plan.	Area in Acres.	Remarks.
<b>SHILLAY MORE AND SHILLAY BEG.</b>			<b>CLETT A' GHLINN-MHÒIR.</b>		
63·330	Land.	Area of the Islands of Shillay More and Shillay Beg.	2·690	Land.	Area of the Island of Clett a' Ghlinn-mhòir.
14·050	Foreshore.		2·690		
77·380					
<b>ORNISH ISLAND.</b>			<b>STULEY.</b>		
24·980	Land.	Area of Ornish Island.	127·530	Land.	Area of the Island of Stuley.
4·830	Foreshore.		12·130	Foreshore.	
29·810			139·660		
<b>EILEAN HAËY.</b>			<b>GLAS-EILEAN MÒR.</b>		
2·040	Land.	Area of Eilean Haey.	2·390	Land.	Area of the Island of Glas-eilean Mòr.
1·010	Foreshore.		4·750	Foreshore.	
3·050			7·140		
<b>RISGAY.</b>			<b>EILEANAN IASGAICH.</b>		
2·000	Land.	Area of the Island of Risgay.	112·863	Land.	Area of Eileanan Iasgaich.
4·170	Foreshore.		70·258	Foreshore.	
6·170			183·121		
<b>EILEAN NAN GAMHNA.</b>			<b>GASAY.</b>		
3·550	Land.	Area of Eilean nan Gamhna.	16·367	Land.	Area of the Island of Gasay.
6·240	Foreshore.		5·261	Foreshore.	
9·790			21·628		

No. on Plan.	Area in Acres.	Remarks.	No. on Plan.	Area in Acres.	Remarks.
<u>CALVAY.</u>			<u>STACK ISLANDS.</u>		
	29·900	Land.	<u>EILEAN A' GEÒIDH.</u>		
	7·160	Foreshore.		2·030	Land.
	37·060	Area of the Island of Calvay.		1·060	Foreshore.
<u>LINGAY.</u>				3·090	Area of Eilean a' Geòidh.
	43·830	Land.	<u>EILEAN AN DUBHA.</u>		
	17·370	Foreshore.		13·240	Land.
	61·200	Area of the Island of Lingay.		8·520	Foreshore.
<u>ERISKAY.</u>				21·760	Area of Eilean an Dubha.
	1778·770	Land.	<u>EILEAN LEATHAN.</u>		
	440·050	Foreshore.		28·920	Land.
	5·230	Loch Crakavaig.		2·460	Foreshore.
	2·750	Water.		31·380	Area of Eilean Leathan.
	73·170	Tidal water.		56·230	Area of Stack Islands.
	2299·970	Area of the Island of Eriskay.	<u>SMALL ISLANDS.</u>		
<u>HARTAMUL.</u>				252·954	Foreshore.
	2·180	Land.			
	1·740	Foreshore.			
	3·920	Area of the Island of Hartamul.			
		27840·089	Area of the numbered portion of the Parish.		
		82302·692	Area of the unnumbered portion of the Parish.		
		110142·781	Total area of the Parish.		

RECAPITULATION FOR THE PARISH.

---

Area in Acres.

89890·378	Land.
208·671	Roads.
9215·763	Water.
10577·467	Foreshore.
250·502	Tidal water.
110142·781	Total area of the Parish of South Uist, in the Hebrides, County of Inverness.

ABSTRACT showing the Areas of the following Islands.

BENBECULA.

---

17061·024	Land.
54·541	Roads.
2302·803	Water.
3353·258	Foreshore.
102·157	Tidal water.
22873·783	Area of the Island of Benbecula.

SOUTH UIST.

---

69256·234	Land.
154·130	Roads.
6855·750	Water.
5814·376	Foreshore.
73·215	Tidal water.
82153·705	Area of the Island of South Uist.

# INDEX TO PLACES

IN THE

## PARISH OF SOUTH UIST.

### COUNTY OF INVERNESS.

Name of Place.	No. of Sheet.		Name of Place.	No. of Sheet.	
	6-inch scale.	25·344 in. scale.		6-inch scale.	25·344 in. scale.
Aird - -	XLIV.	10, 14	Cladh Choinnich -	LVII.	4
An Corran - -	XLVI.	11	Cladh Hallan - -	LV.	14
Àrd-an-eoin - -	"	16	Cladh Pheadair -	LVII.	2
Ardivachar - -	XLVIII.	1	Corn Mill - -	XLVI.	11
Ardkenneth - -	"	2	Creagorry - -	"	{ 11, 12,
Ardmore - -	"	4	Creagorry Inn - -	"	15, 16
Ardnamonie - -	"	{ 2, 3,	Creagorry Island -	"	15, 16
Askernish House -	LV.	{ 6, 7,	Cuinabunag - -	"	16
		10	Cuiobe - -	"	2
Balgarva - -	XLVIII.	2		"	7
Balivanich - -	XLIV.	{ 10, 11,	Daliburgh - -	{ LVII.	2
Bailfinlay - -	"	{ 14, 15,		LV.	14
	XLVI.	14	Dremisdale - -	L.	6, 10
	XLIV.	{ 10, 11,	Drimhey - -	XLIV.	10
		&c.	Drimore - -	L.	2, 3
		{ 2, 3,	Dungainachy - -	XLIV.	11, 15
		6, 7,			
Benbecula - -	XLVI.	{ 10, 11,	Eilean Alltromach	XLVI.	12, 16
		&c.	Eilean a' Mhaide -	LVII.	3
	XLV.	&c.	Eileanan a' Phrìo-		
	XLVII.		sain - -	"	"
Bornish - -	LIII.	9	Eileanan Iasgaich -	"	8
Borve - -	XLVI.	6, 10	Eilean an Staóir -	LV.	5
Borve Castle (Ruins)	"	6	Eilean an Ruiseall-		
			aich - -	XLVI.	16
Chiasmul - -	XLVIII.	2	Eilean an Torr - -	"	11
Church - -	L.	10	Eilean an Dùin - -	XLIV.	12
Church (Chapel of			Eilean an t-Sagairt	"	15
Ease) - -	LVII.	6	Eilean an t-Sagairt	L.	"
Cille-bhrìde - -	LX.	3	Eilean an t-Srom -	XLVI.	12
City of Glasgow			Eilean Bàgh Mhic		
Bank - -	XLVI.	11	Rois - -	LVII.	8
Clachan - -	XLVIII.	2	Eilean Àrd an Eòin	XLVIII.	4
Cladh Mhuire - -	XLIV.	14	Eilean Bàn - -	"	"
			Eilean Bheagram -	L.	10

Name of Place.	No. of Sheet.		Name of Place.	No. of Sheet.	
	6-inch scale.	25·344 in. scale.		6-inch scale.	25·344 in. scale.
Eilean Bun na Sige	XLVI.	11	Griminish	XLVI.	2, 3,
Eilean Buidhe	LVII.	6	Grogary	L.	6, 7
Eilean Càrnan	XLVIII.	„	Gualaun	XLVI.	3
Eilean Chreamh	LVII.	„		XLVIII.	11, 14,
Eilean Crossan	XLIV.	14			15
Eilean Cuithe nam Fiadh	XLVI.	15	Hestamul	XLVI.	2
Eilean Dubh	XLIV.	„	Hey	XLIV.	11, 15
Eilean Dubh	XLVI.	12	Hopewell Cottage	L.	10
Eilean Dubh	XLVII.	8	Hacklett	XLVI.	3
Eilean Dubh	LVII.	8			16
Eilean Dubh fraoich	L.	15	Howbeg	L.	10, 11,
Eilean Fraoich	XLIV.	„	Howmore	„	14, 15
Eilean Fraoich	LVII.	6			10, 11
Eilean Glas	„	8	Inn	LVII.	8
Eilean Iain	XLIV.	15		XLVI.	14
Eilean Illechrìosda	XLVI.	12	Iochdar	XLVIII.	1, 2,
Eilean Mòr	LVII.	7			5, 6,
Eilean na Bà					10, 14
Ruaidhe	XLVIII.	4	Kenleiravagh	XLVI.	12
Eilean na Brèthe	XLIV.	12	Kenuachrach	„	6
Eilean na Chàil	„	„	Kilaulay	XLVIII.	2
Eilean na Crò	L.	14	Kilbride	LX.	3
Eilean na h Airde			Kildonan	LV.	1
Moire	XLVIII.	4	Kilpheder	LVII.	2, 6
Eilean nan Caorach	„	2	Knockanteagal	XLIV.	10
Eilean nan Céapan	„	„	Knocknamonie	XLVI.	7
Eilean nam Feannag	LVII.	8	Lasker	LVII.	4
Eilean nan Immi- chan	„	7, 8	Limalum Beg	XLVIII.	2
Eilean nan Ràmh	„	3	Limalum More	„	„
Eilean Nighean nan Oran	XLVI.	15	Lochboisdale	LVII.	3, 4, 8
Finlas of Aird	XLIV.	14	Liniclett	XLVI.	6, 7,
Free Church	LV.	„	Liniquie	XLVIII.	10, 11
Free Church	XLVI.	2	Manse	LV.	2
Garry-a'-siar	„	„	Meall-dubh	LVII.	14
Garrymore	„	6	Milton	LV.	4, 8
Garryheillie	LV.	14	Mrs. Gordon's School	XLVI.	6
Garryvaltos	„	5, 6	North Boisdale	LVII.	7
Garrynamonie	LVII.	10, 11, 14, 15	North Frobost	LV.	6, 7,
Gasay	„	8	Nunton	XLVI.	10, 11
Geirnish	LVIII.	14	Ollag	XLVIII.	6
Glas-eilean	LVII.	4			2
Gramisdale	XLIV.	12			
Gramisdale Inn	„	„			3, 7

## INDEX TO PLACES.

Name of Place.	No. of Sheet.		Name of Place.	No. of Sheet.	
	6-inch scale.	25·344 in. scale.		6-inch scale.	25·344 in. scale.
Ormaclett Castle -	LIII.	6	Smerclett -	LVII.	14
Orosay -	LVII.	10	Snshival -	{ L. 14,15, LIII. 2 -	
Pabbay -	"	{ 3, 4, 7, 8	South Boisdale -	LVII.	{ 10,11, 15
Peinavalla -	XLVI.	2	South Frobost -	LV.	6, 10
Peinylodden -	XLIV.	14	South Lochboisdale	LVII.	7,8,11
Peninerine -	L.	"	Stilligarry -	L.	2, 6, 7
Pollachar Inn -	LX.	2	Stoneybridge -	{ LIII. 14,15, 1, 2	
Pooleray -	LVII.	11	St. Michael's Burial		
Post Office -	L.	"	Ground -	XLVIII.	2
Post Office -	XLIV.	10	St. Mary's R.C.		
Quirnish -	"	14	Chapel -	LIII.	9
R.C. Chapel -	XLVI.	3	St. Peter's R.C.		
R.C. Chapel -	XLVIII.	2	Chapel -	LVII.	2
Ruabruach -	XLVI.	11	Teampull Chaluim		
Scalagarry -	XLVIII.	2	Chille -	XLIV.	15
School -	L.	11	Torlum -	XLVI.	7, 11
School -	LIII.	2	Trossary -	LVII.	11, 15
School -	LV.	14	Uachdar -	XLIV.	11, 12
School -	LVII.	4	Verran Island -	L.	13
School -	"	11			

LONDON :

Printed by GEORGE E. EYRE and WILLIAM SPOTTISWOODE,  
Printers to the Queen's most Excellent Majesty.

For Her Majesty's Stationery Office.

[7412.—50.—4/79.]



