

Pop-Facts® Demographics | Population & Race



Trade Area: 9710 Scranton Rd - 1 mi.

POPULATION

676

HOUSEHOLDS

248

ETHNICITY



12.1%

Index:61

Hispanic/Latino

HISPANIC ORIGIN*



65.9%

Index:246

Non Cuban/Mexican/Puerto Rican

HOME LANGUAGE*

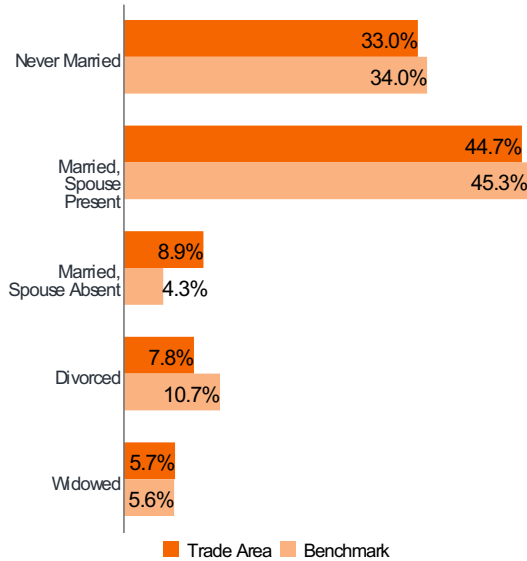


58.7%

Index:75

Only English

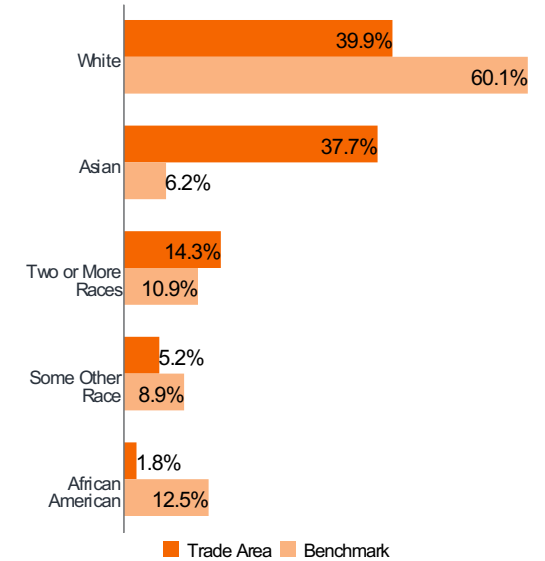
MARITAL STATUS



POPULATION BY AGE

Age	Count	%	Index
0 - 4	46	6.8	125
5 - 9	39	5.8	102
10 - 14	27	4.0	65
15 - 17	15	2.2	57
18 - 20	16	2.4	54
21 - 24	27	4.0	75
25 - 34	221	32.7	252
35 - 44	107	15.8	122
45 - 54	53	7.8	65
55 - 64	57	8.4	67
65 - 74	46	6.8	63
75 - 84	17	2.5	43
85+	5	0.7	37

POPULATION BY RACE**



Benchmark:USA

© 2023 Claritas, LLC. All rights reserved. Source: ©Claritas, LLC 2023.
<https://claritas.easpotlight.com/Spotlight/About/3/2023>

*Top variable chosen from percent composition ranking

**Top 5 variables chosen from percent composition ranking

Index Colors:	<80	80 - 110	110+
---------------	-----	----------	------

Pop-Facts® Demographics | Housing & Household



Trade Area: 9710 Scranton Rd - 1 mi.

Population: 676 | Households: 248

MEDIAN AGE OF HOUSEHOLDER

47

Index: 87

PRESENCE OF OWN CHILDREN*



23.4%

Index: 87

AGE OF HOUSING**



19 - 28 years old

% Comp: 67.0 Index: 504

HOUSING TENURE



Own

45.1%

Index: 79

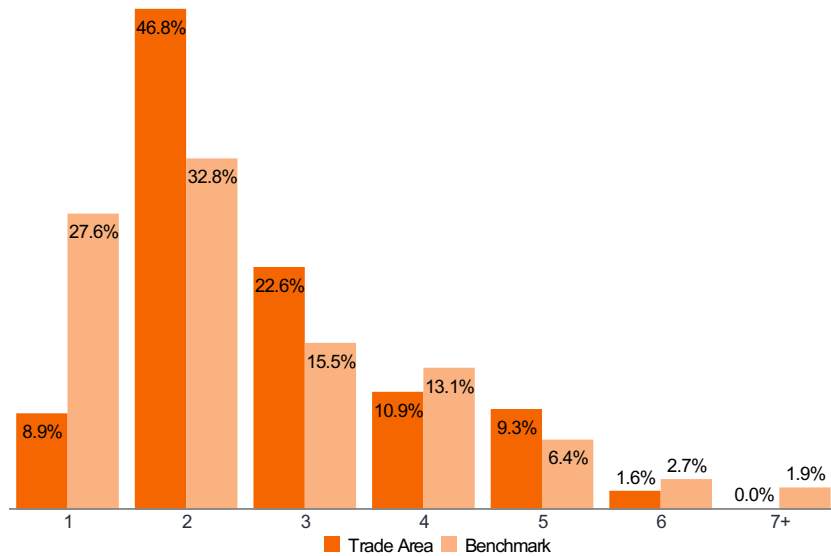


Rent

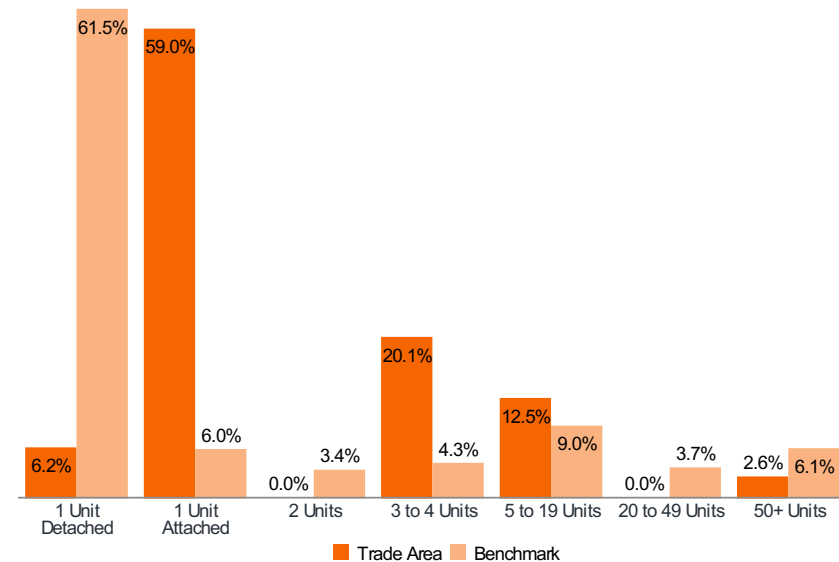
50.4%

Index: 137

HOUSEHOLD SIZE



HOUSING UNITS IN STRUCTURE



Benchmark: USA

© 2023 Claritas, LLC. All rights reserved. Source: ©Claritas, LLC 2023.
<https://claritas.easpotlight.com/Spotlight/About/3/2023>

*Uses the variable "Households with people under age 18"

**Chosen from percent composition ranking

Index Colors:	<80	80 - 110	110+
---------------	-----	----------	------

Trade Area: 9710 Scranton Rd - 1 mi.

Population: 676 | Households:248

EDUCATIONAL ATTAINMENT: TOP 2*



Bachelor's Degree



Doctorate Degree

EDUCATION: HISPANIC/LATINO



Bachelor's degree or higher

POVERTY STATUS



At or above poverty

HOUSEHOLD INCOME



Median Household Income

\$139,078

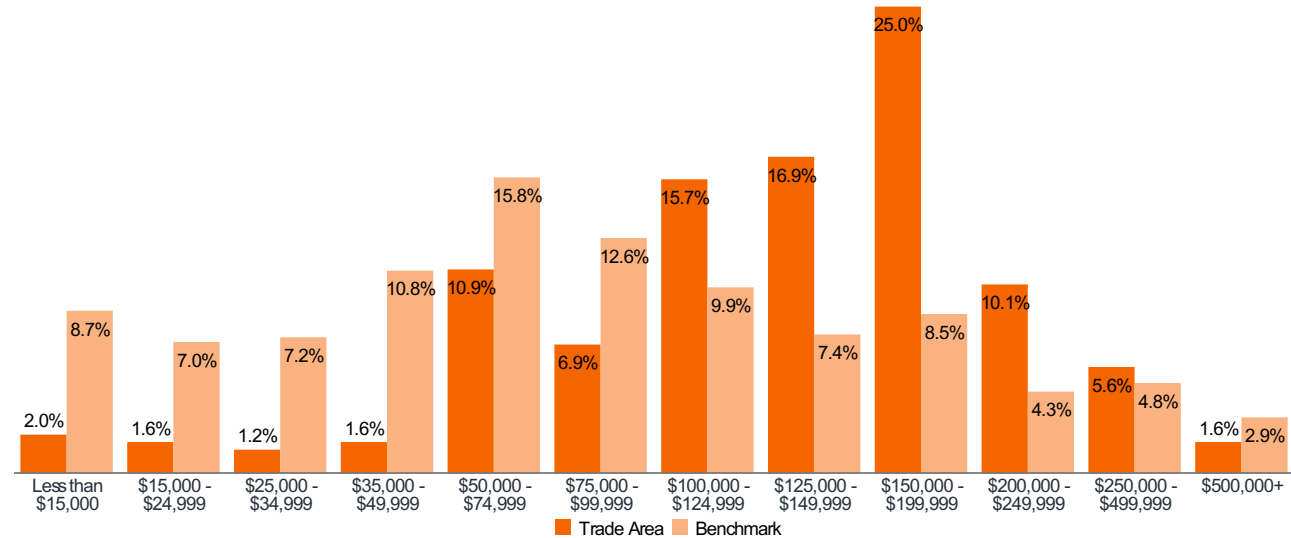
Index: **184**

Average Household Income

\$152,009

Index: **140**

HOUSEHOLD INCOME DISTRIBUTION



Benchmark: USA

© 2023 Claritas, LLC. All rights reserved. Source: ©Claritas, LLC 2023.
(<https://claritas.easpotlight.com/Spotlight/About/3/2023>)

*Ranked by percent composition

Index Colors:	<80	80 - 110	110+
---------------	-----	----------	------

Pop-Facts® Demographics | Employment & Occupation



Trade Area: 9710 Scranton Rd - 1 mi.

Population: 676 | Households: 248

OCCUPATIONAL CLASS*



91.0%

Index: 148

White Collar

UNEMPLOYMENT RATE



5.1%

Index: 84

Percent of civilian labor force unemployed

METHOD OF TRAVEL TO WORK: TOP 2*



68.1%

Index: 97

Travel to work by **Driving Alone**

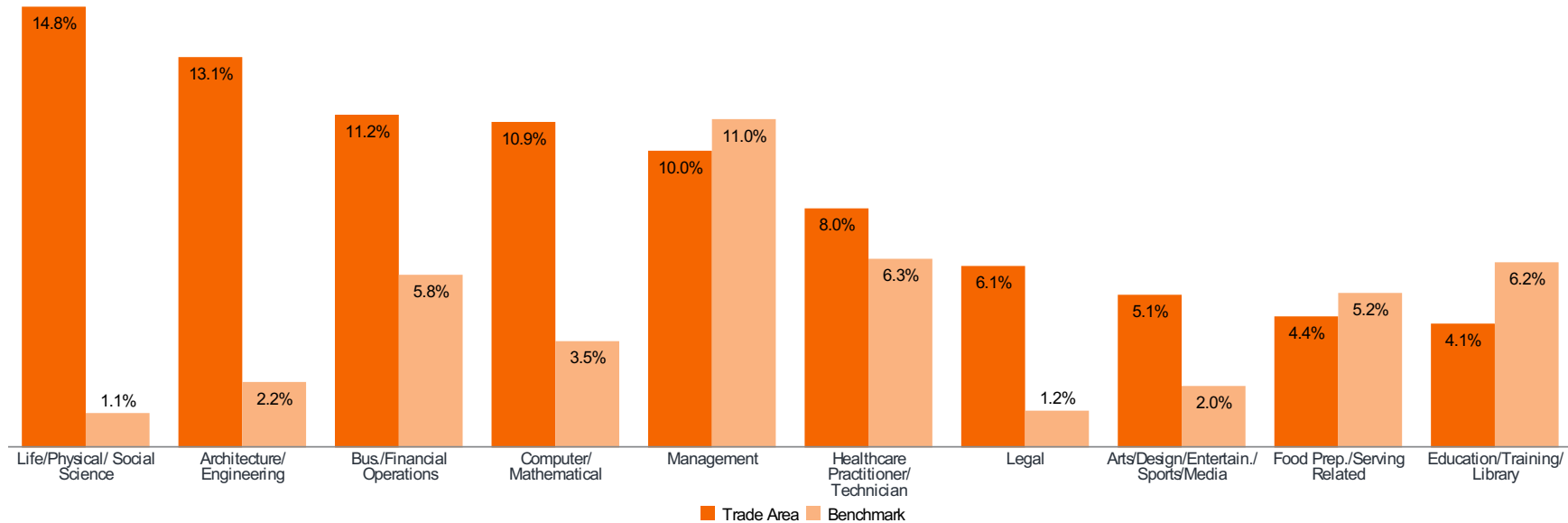


8.8%

Index: 107

Travel to work by **Carpooling**

OCCUPATION: TOP 10*



Benchmark: USA

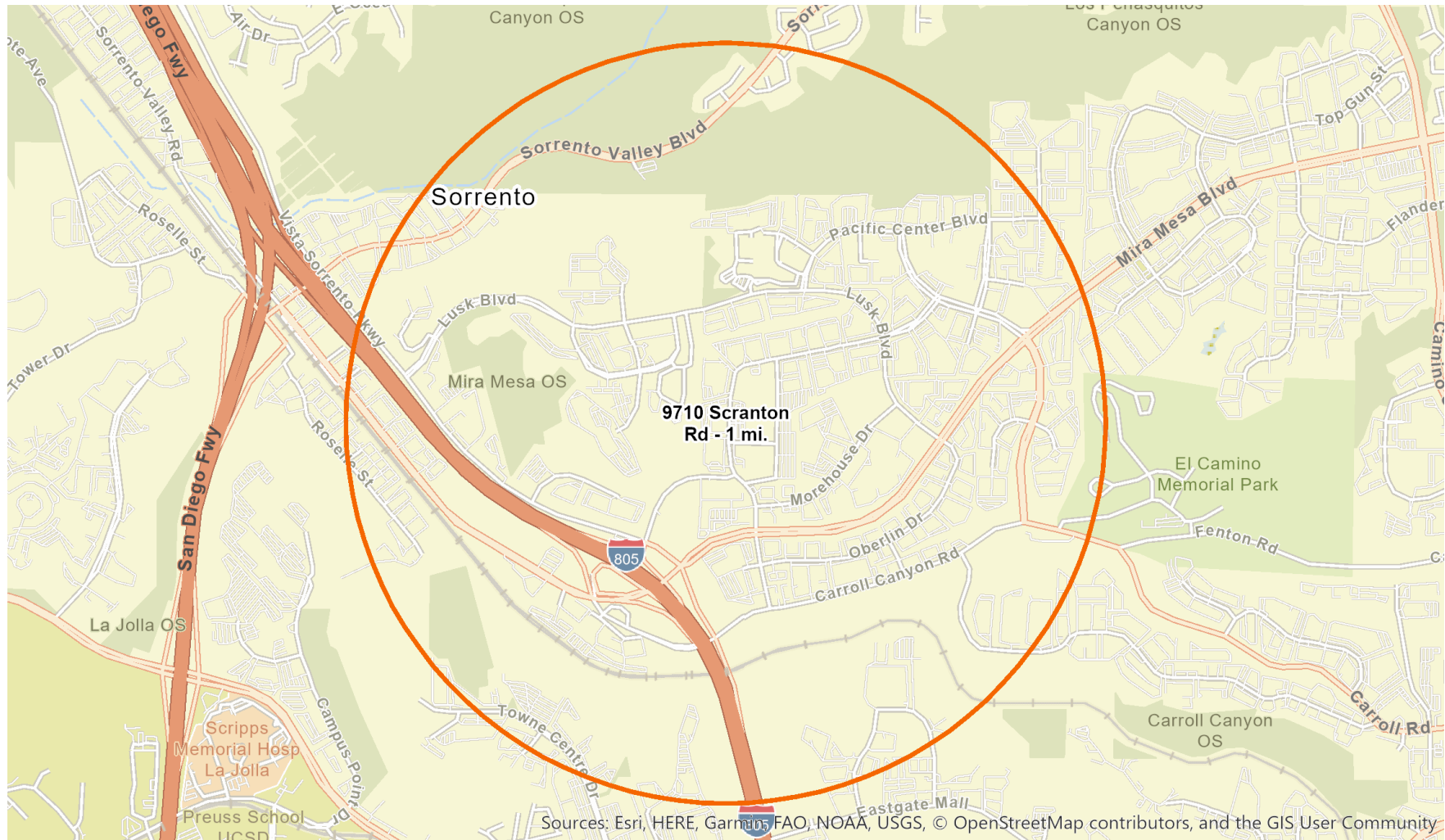
© 2023 Claritas, LLC. All rights reserved. Source: ©Claritas, LLC 2023. (<https://claritas.easpolight.com/Spotlight/About/3/2023>)

*Chosen from percent composition ranking

Index Colors:	<80	80 - 110	110+
---------------	-----	----------	------

Trade Area: 9710 Scranton Rd - 1 mi.

Population: 676 | Households: 248



Sources: Esri, HERE, Garmin, FAO, NOAA, USGS, © OpenStreetMap contributors, and the GIS User Community

©2006-2023 TomTom

Pop-Facts® Demographics | Population & Race



Trade Area: 9710 Scranton Rd - 3 mi.

POPULATION

92,597

HOUSEHOLDS

33,097

ETHNICITY



13.6%

Index:68

Hispanic/Latino

HISPANIC ORIGIN*



68.7%

Index:115

Mexican

HOME LANGUAGE*

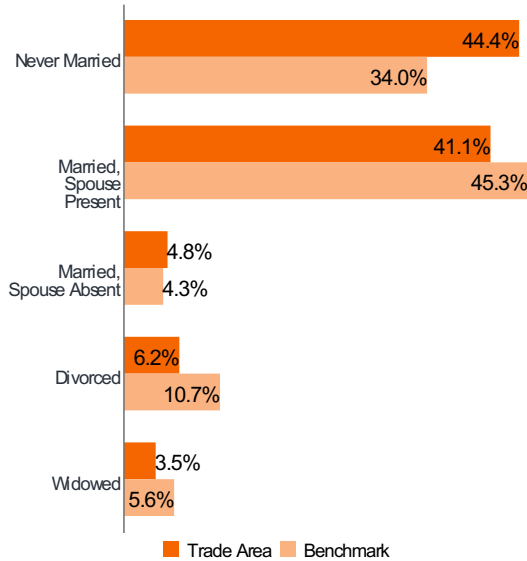


57.9%

Index:74

Only English

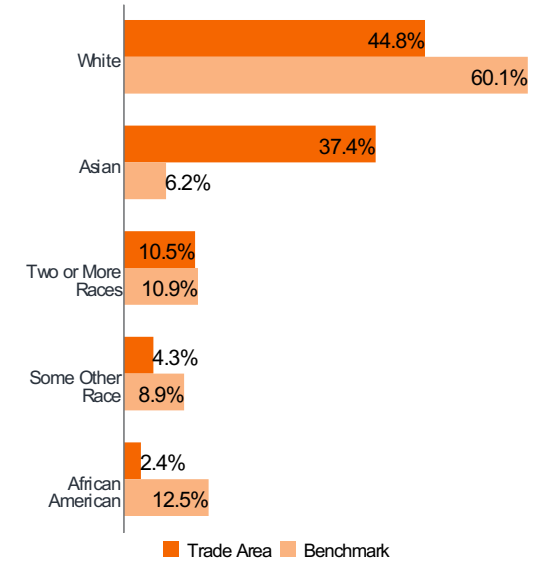
MARITAL STATUS



POPULATION BY AGE

Age	Count	%	Index
0 - 4	3,649	3.9	72
5 - 9	3,717	4.0	71
10 - 14	3,779	4.1	66
15 - 17	2,960	3.2	83
18 - 20	11,430	12.3	280
21 - 24	11,150	12.0	225
25 - 34	17,672	19.1	147
35 - 44	11,656	12.6	97
45 - 54	9,310	10.1	84
55 - 64	7,656	8.3	66
65 - 74	5,336	5.8	53
75 - 84	2,991	3.2	56
85+	1,289	1.4	70

POPULATION BY RACE**



Benchmark:USA

© 2023 Claritas, LLC. All rights reserved. Source: ©Claritas, LLC 2023.
<https://claritas.easpotlight.com/Spotlight/About/3/2023>

*Top variable chosen from percent composition ranking

**Top 5 variables chosen from percent composition ranking

Index Colors:	<80	80 - 110	110+
---------------	-----	----------	------

Pop-Facts® Demographics | Housing & Household



Trade Area: 9710 Scranton Rd - 3 mi.

Population: 92,597 | Households: 33,097

MEDIAN AGE OF HOUSEHOLDER

42

Index: 79

PRESENCE OF OWN CHILDREN*



23.0%

Index: 86

AGE OF HOUSING**



19 - 28 years old

% Comp: 25.1 Index: 189

HOUSING TENURE



Own

33.6%

Index: 59

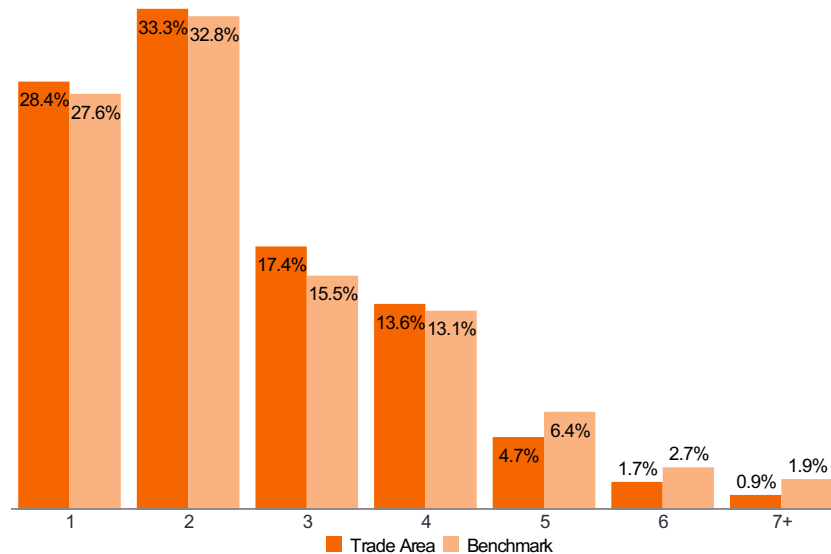


Rent

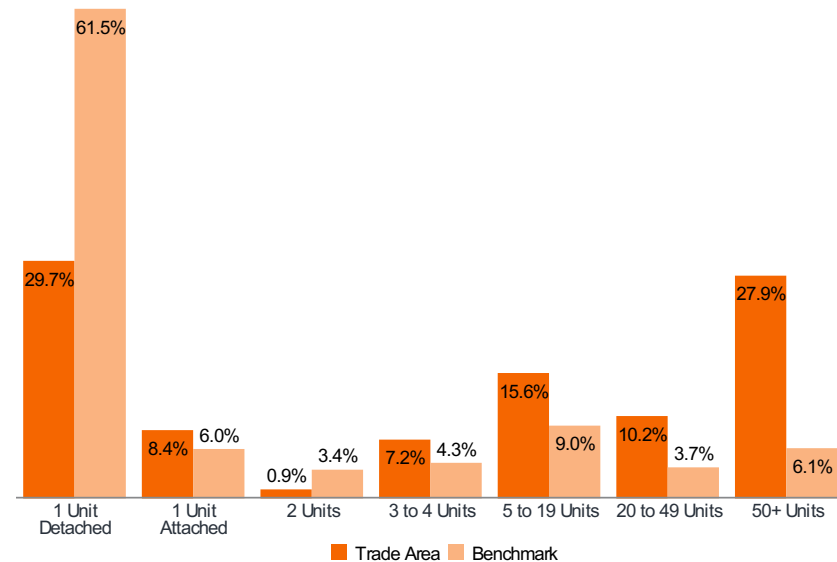
63.6%

Index: 173

HOUSEHOLD SIZE



HOUSING UNITS IN STRUCTURE



Benchmark: USA

© 2023 Claritas, LLC. All rights reserved. Source: ©Claritas, LLC 2023.
<https://claritas.easpotlight.com/Spotlight/About/3/2023>

*Uses the variable "Households with people under age 18"

**Chosen from percent composition ranking

Index Colors:	<80	80 - 110	110+
---------------	-----	----------	------

Trade Area: 9710 Scranton Rd - 3 mi.

Population: 92,597 | Households:33,097

EDUCATIONAL ATTAINMENT: TOP 2*



Bachelor's Degree



Master's Degree

EDUCATION: HISPANIC/LATINO



Bachelor's degree or higher

POVERTY STATUS



At or above poverty

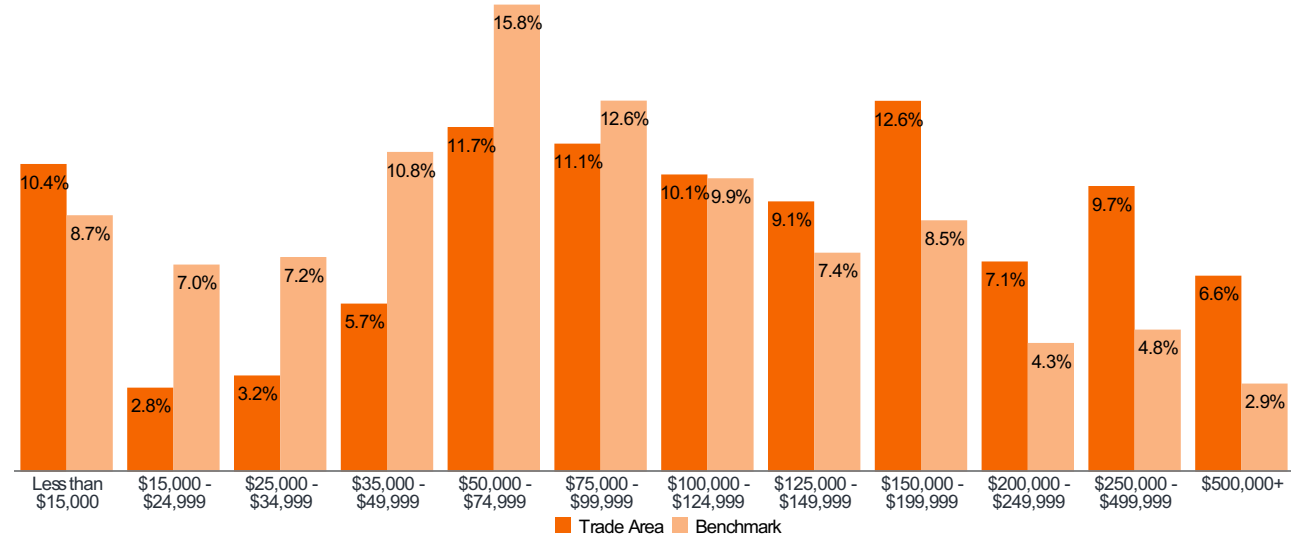
HOUSEHOLD INCOME



Median Household Income
\$112,443
Index: **148**

Average Household Income
\$153,967
Index: **142**

HOUSEHOLD INCOME DISTRIBUTION



Benchmark:USA

*Ranked by percent composition

© 2023 Claritas, LLC. All rights reserved. Source: ©Claritas, LLC 2023.
(<https://claritas.easpotlight.com/Spotlight/About/3/2023>)

Index Colors:	<80	80 - 110	110+
---------------	-----	----------	------

Pop-Facts® Demographics | Employment & Occupation



Trade Area: 9710 Scranton Rd - 3 mi.

Population: 92,597 | Households: 33,097

OCCUPATIONAL CLASS*



82.9%

Index: 135

White Collar

UNEMPLOYMENT RATE



6.0%

Index: 101

Percent of civilian labor force unemployed

METHOD OF TRAVEL TO WORK: TOP 2*



58.9%

Index: 84

Travel to work by **Driving Alone**

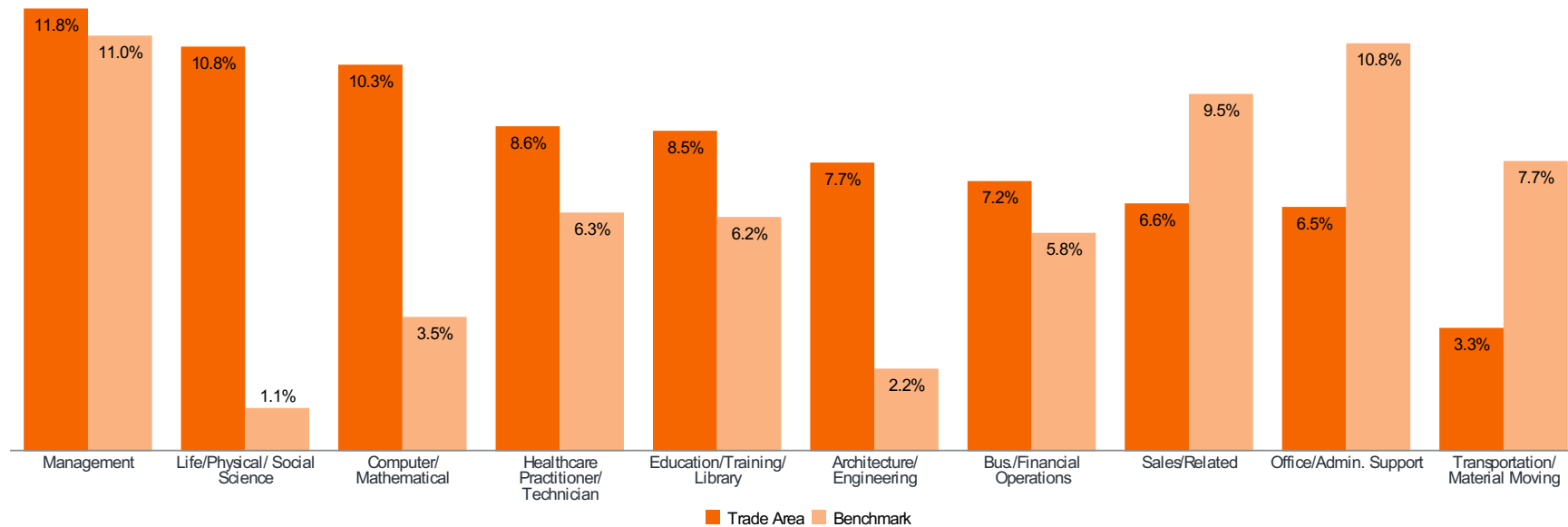


6.5%

Index: 79

Travel to work by **Carpooling**

OCCUPATION: TOP 10*



Benchmark: USA

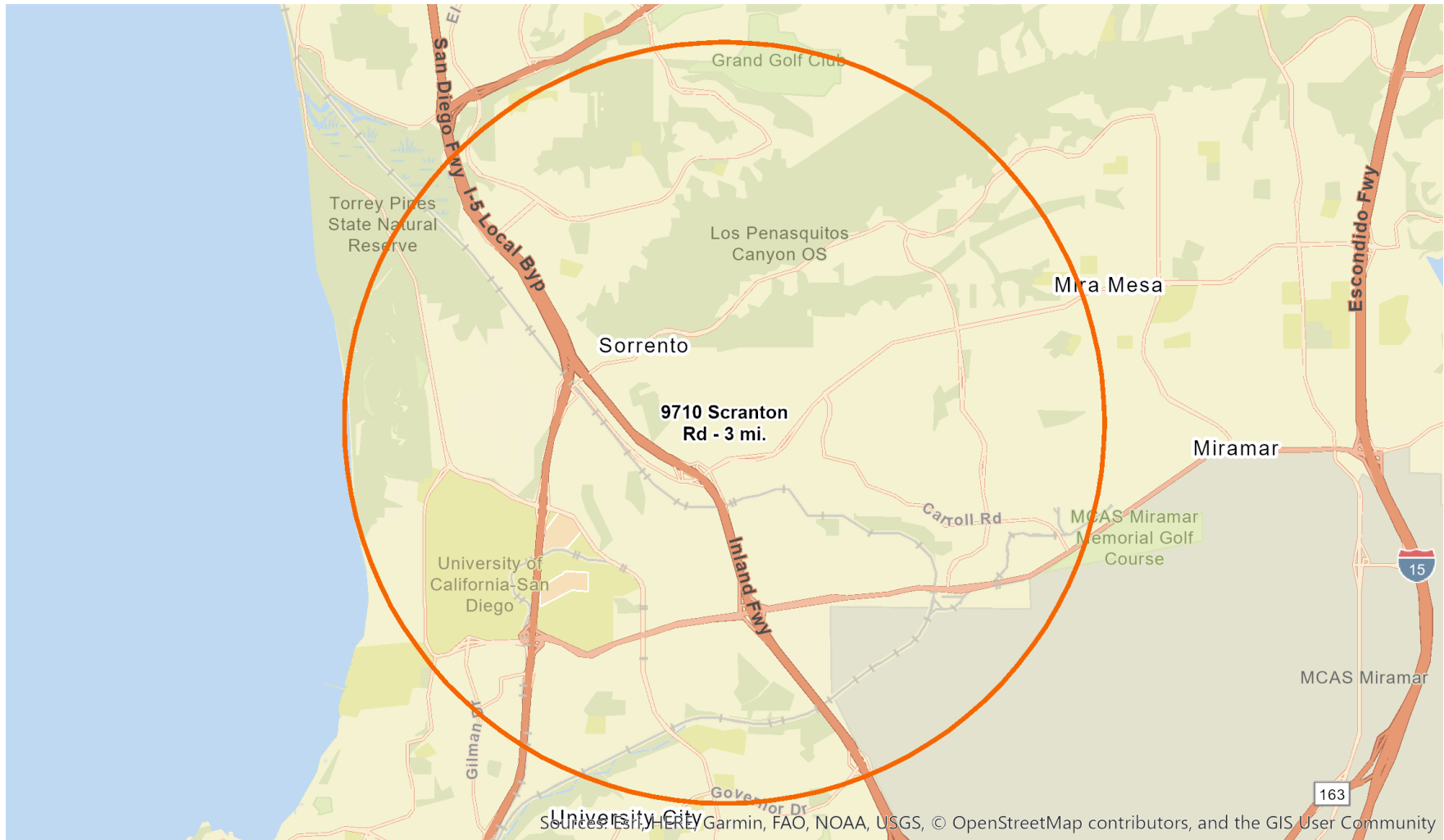
© 2023 Claritas, LLC. All rights reserved. Source: ©Claritas, LLC 2023. (<https://claritas.easpolight.com/Spotlight/About/3/2023>)

*Chosen from percent composition ranking

Index Colors:	<80	80 - 110	110+
---------------	-----	----------	------

Trade Area: 9710 Scranton Rd - 3 mi.

Population: 92,597 | Households: 33,097



Pop-Facts® Demographics | Population & Race



Trade Area: 9710 Scranton Rd - 5 mi.

POPULATION

245,924

HOUSEHOLDS

86,266

ETHNICITY



15.4%

Index:77

Hispanic/Latino

HISPANIC ORIGIN*



68.0%

Index:114

Mexican

HOME LANGUAGE*

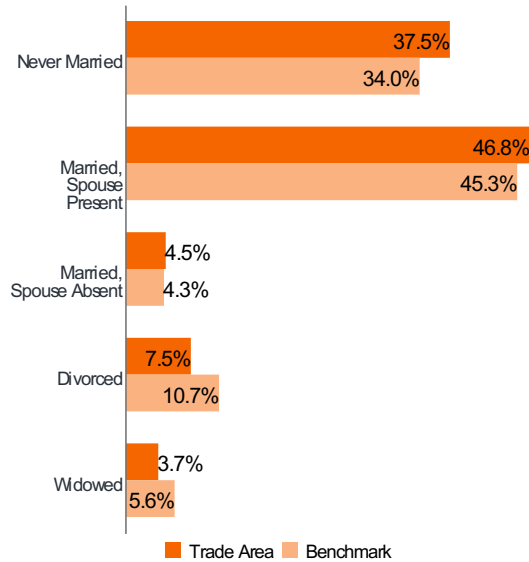


61.9%

Index:79

Only English

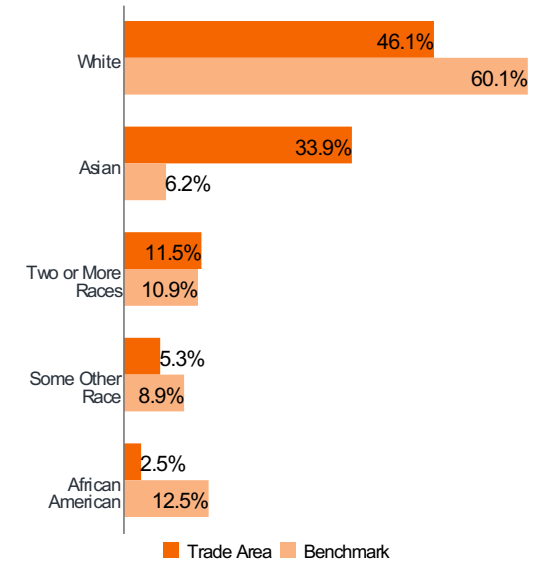
MARITAL STATUS



POPULATION BY AGE

Age	Count	%	Index
0 - 4	10,751	4.4	80
5 - 9	11,105	4.5	80
10 - 14	12,431	5.1	82
15 - 17	8,463	3.4	89
18 - 20	18,778	7.6	173
21 - 24	20,771	8.4	158
25 - 34	37,445	15.2	117
35 - 44	31,977	13.0	100
45 - 54	29,841	12.1	101
55 - 64	27,461	11.2	89
65 - 74	20,901	8.5	78
75 - 84	11,693	4.8	82
85+	4,308	1.8	88

POPULATION BY RACE**



Benchmark:USA

© 2023 Claritas, LLC. All rights reserved. Source: ©Claritas, LLC 2023.
<https://claritas.easptight.com/Spotlight/About/3/2023>

*Top variable chosen from percent composition ranking

**Top 5 variables chosen from percent composition ranking

Index Colors:	<80	80 - 110	110+
---------------	-----	----------	------

Pop-Facts® Demographics | Housing & Household



Trade Area: 9710 Scranton Rd - 5 mi.

Population: 245,924 | Households: 86,266

MEDIAN AGE OF HOUSEHOLDER

50

Index: 92

PRESENCE OF OWN CHILDREN*



28.3%

Index: 106

AGE OF HOUSING**



39 - 48 years old

% Comp: 24.8 Index: 173

HOUSING TENURE



Own

48.4%

Index: 85

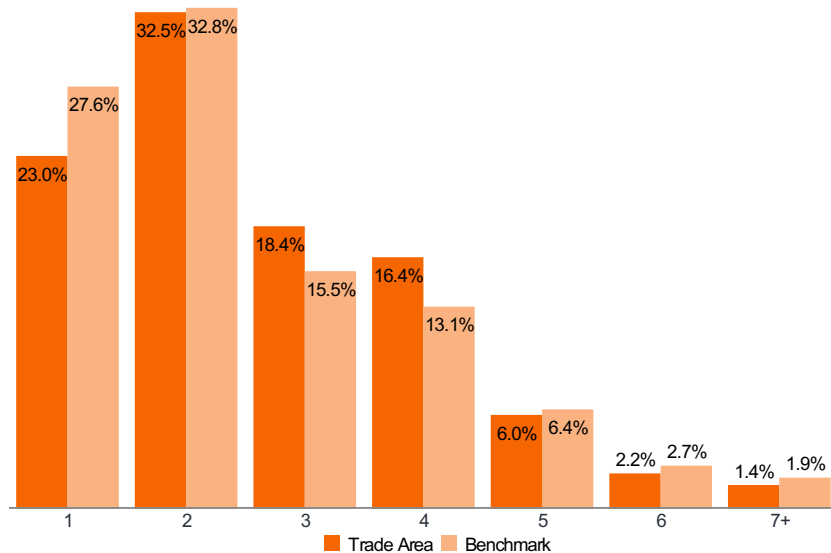


Rent

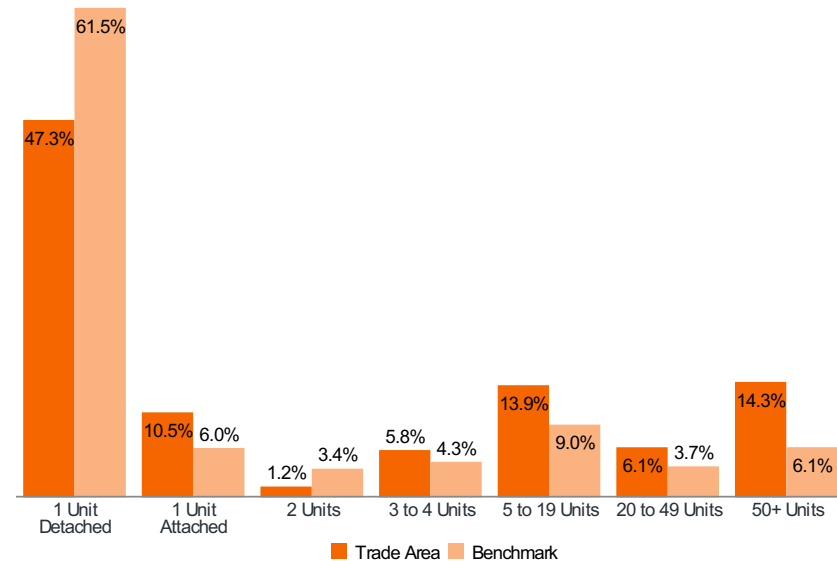
48.1%

Index: 131

HOUSEHOLD SIZE



HOUSING UNITS IN STRUCTURE



Benchmark: USA

© 2023 Claritas, LLC. All rights reserved. Source: ©Claritas, LLC 2023.
<https://claritas.easpotlight.com/Spotlight/About/3/2023>

*Uses the variable "Households with people under age 18"

**Chosen from percent composition ranking

Index Colors:	<80	80 - 110	110+
---------------	-----	----------	------

Trade Area: 9710 Scranton Rd - 5 mi.

Population: 245,924 | Households:86,266

EDUCATIONAL ATTAINMENT: TOP 2*



Bachelor's Degree



Master's Degree

EDUCATION: HISPANIC/LATINO



Bachelor's degree or higher

POVERTY STATUS



At or above poverty

HOUSEHOLD INCOME



Median Household Income

\$124,133

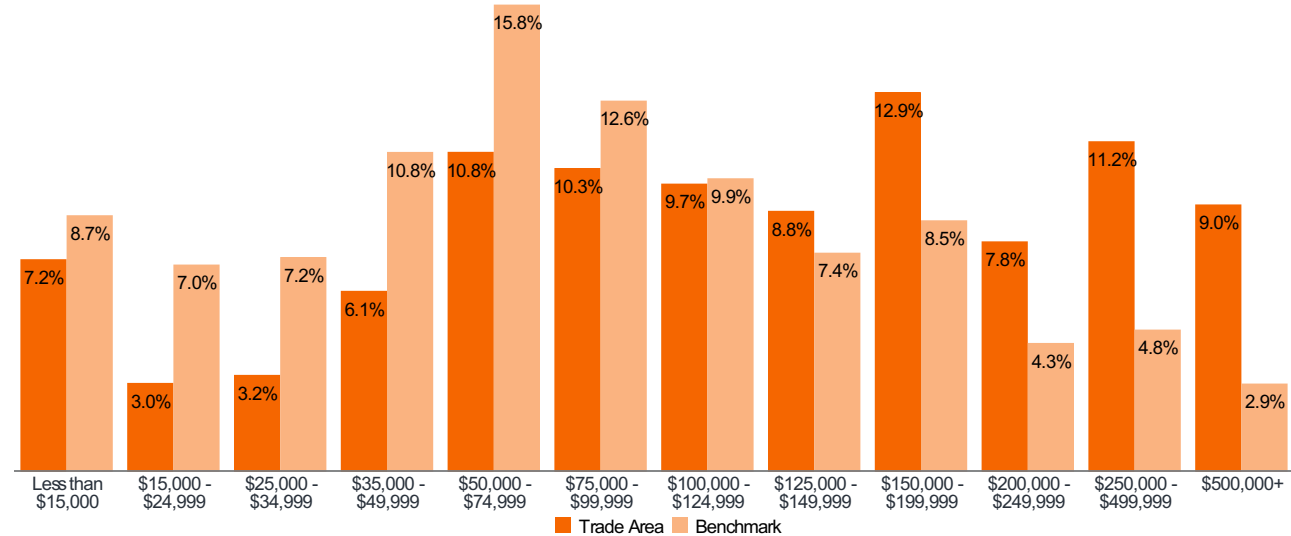
Index: **164**

Average Household Income

\$172,861

Index: **159**

HOUSEHOLD INCOME DISTRIBUTION



Benchmark:USA

© 2023 Claritas, LLC. All rights reserved. Source: ©Claritas, LLC 2023.
(<https://claritas.easpotlight.com/Spotlight/About/3/2023>)

*Ranked by percent composition

Index Colors:	<80	80 - 110	110+
---------------	-----	----------	------

Pop-Facts® Demographics | Employment & Occupation



Trade Area: 9710 Scranton Rd - 5 mi.

Population: 245,924 | Households: 86,266

OCCUPATIONAL CLASS*



79.4%

Index: 129

White Collar

UNEMPLOYMENT RATE



6.3%

Index: 105

Percent of civilian labor force unemployed

METHOD OF TRAVEL TO WORK: TOP 2*



60.2%

Index: 85

Travel to work by **Driving Alone**

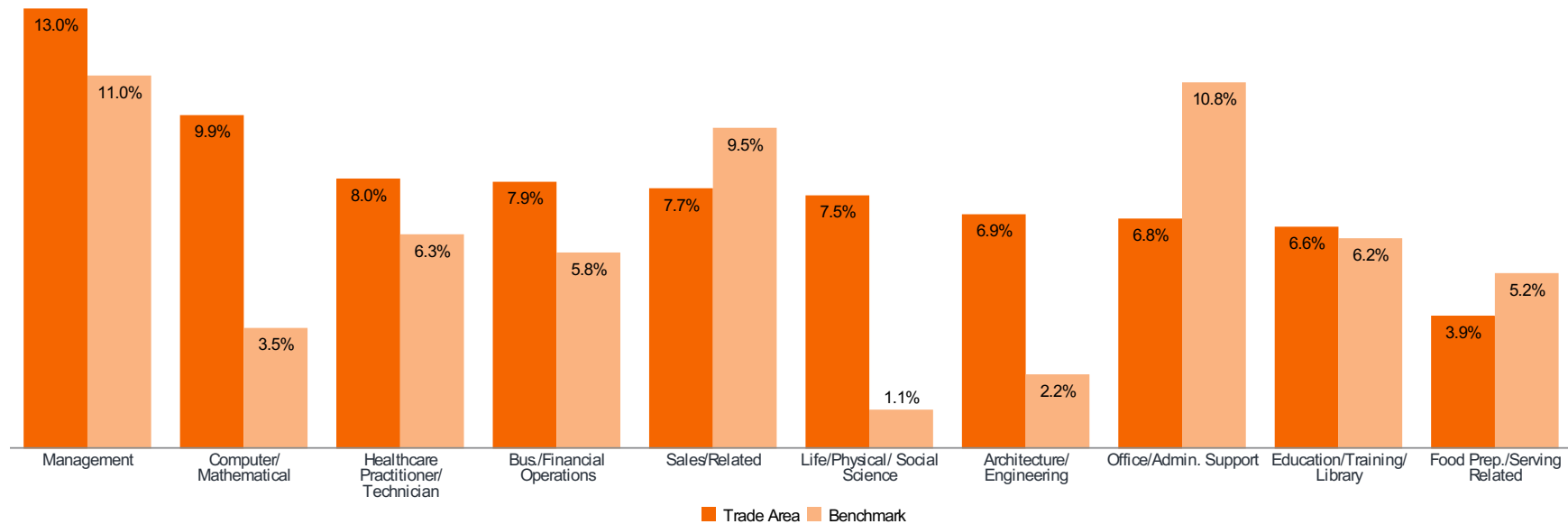


7.0%

Index: 85

Travel to work by **Carpooling**

OCCUPATION: TOP 10*



Benchmark: USA

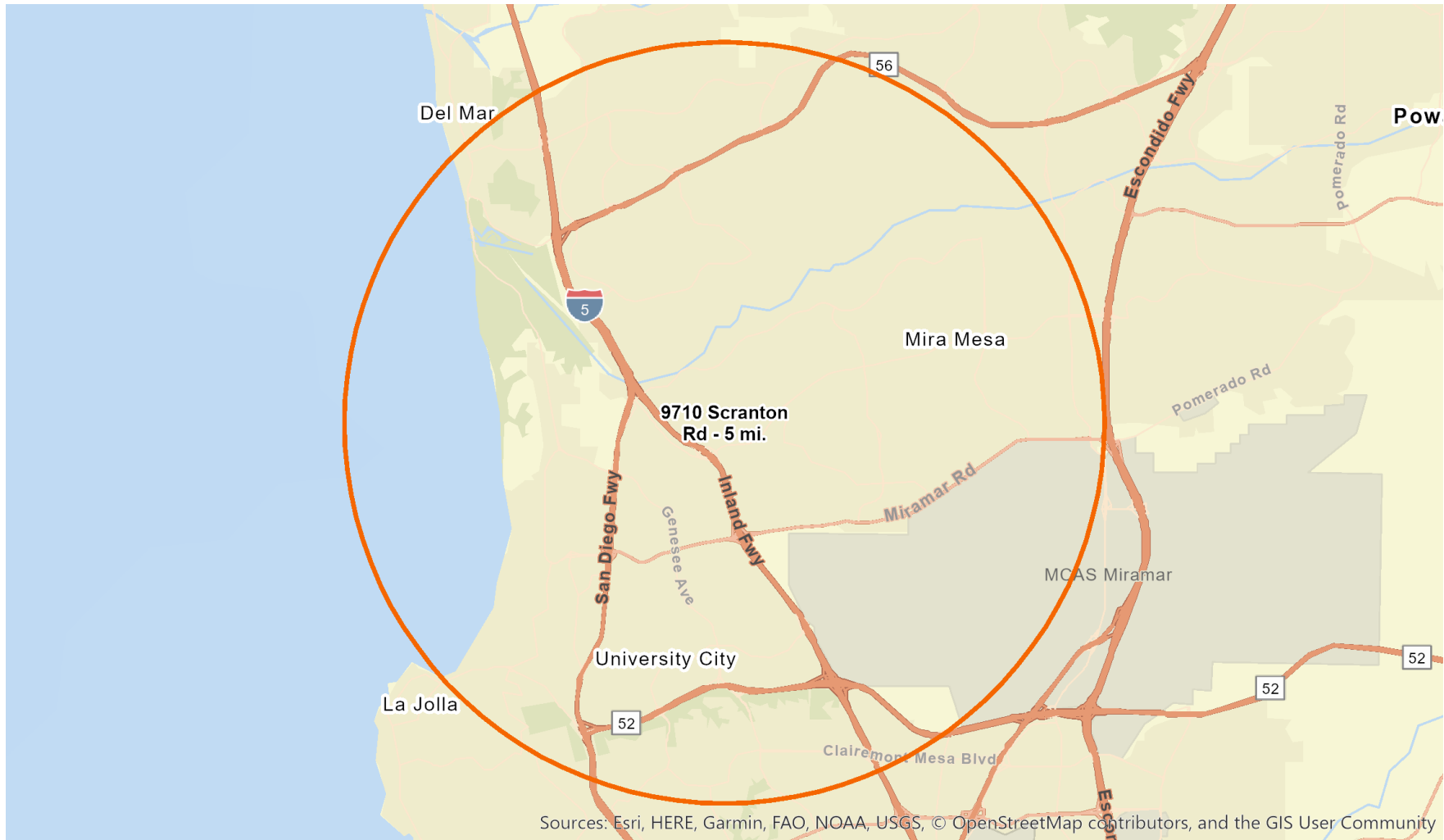
*Chosen from percent composition ranking

© 2023 Claritas, LLC. All rights reserved. Source: ©Claritas, LLC 2023. (<https://claritas.easpolight.com/Spotlight/About/3/2023>)

Index Colors:	<80	80 - 110	110+
---------------	-----	----------	------

Trade Area: 9710 Scranton Rd - 5 mi.

Population: 245,924 | Households: 86,266



Sources: Esri, HERE, Garmin, FAO, NOAA, USGS, © OpenStreetMap contributors, and the GIS User Community

©2006-2023 TomTom

Report Details

Name: Pop-Facts® Demographic Executive Report 2024
Date / Time: 12/29/2023 1:38:02 PM
Workspace Vintage: 2024

Trade Area

Name	Level	Geographies
9710 Scranton Rd - 1 mi.		N/A
9710 Scranton Rd - 3 mi.		N/A
9710 Scranton Rd - 5 mi.		N/A

Benchmark

Name	Level	Geographies
USA	Entire US	United States

DataSource

Product	Provider	Copyright
Claritas Pop-Facts® Premier 2024	Claritas	©Claritas, LLC 2023 https://claritas.easpotlight.com/Spotlight/About
