

Prime Burger
PRIME BEEF, SHAKES & FRIES

Open Daily 11am-9pm
EAT-IN • TAKE-OUT • DELIVERY
449 Main Street • Ridgfield, CT 06877
203-431-3000
www.primeburgerct.com

BETHEL POWER EQUIPMENT
SALES • SERVICE • PARTS
"We sell the BEST and service the rest!"
Proudly offering these and other Major Brands
CONNECTICUT'S #1 VENTRAC DEALER

Area's Largest Showroom for Landscaping & Gardening Equipment

T: 203.790.5889 6 Francis J. Clarke Circle
F: 203.790.8837 Bethel, CT 06801

www.bethelpower.com

We service and repair all makes & models.

TIRE & SERVICE NETWORK **GOOD YEAR**

Family Owned and Operated Since 1961

GOODYEAR **LISA BELARDINELLI TAYLOR**
Business Mgr

DUNLOP Belardinelli Tire Company
7 Beach St
Bethel, CT 06801

KELLY TIRES (203) 748-0889
belardinellitireco@yahoo.com

#1 TOM E TOES
restaurant and pizza

Take-Out • Dine-In • Delivery
5 River Road, Wilton, CT 06897
(203) 834-0733
www.TomEToes.com

Over 500,000 Promotional Products to Meet Your Every Business or Personal Need.

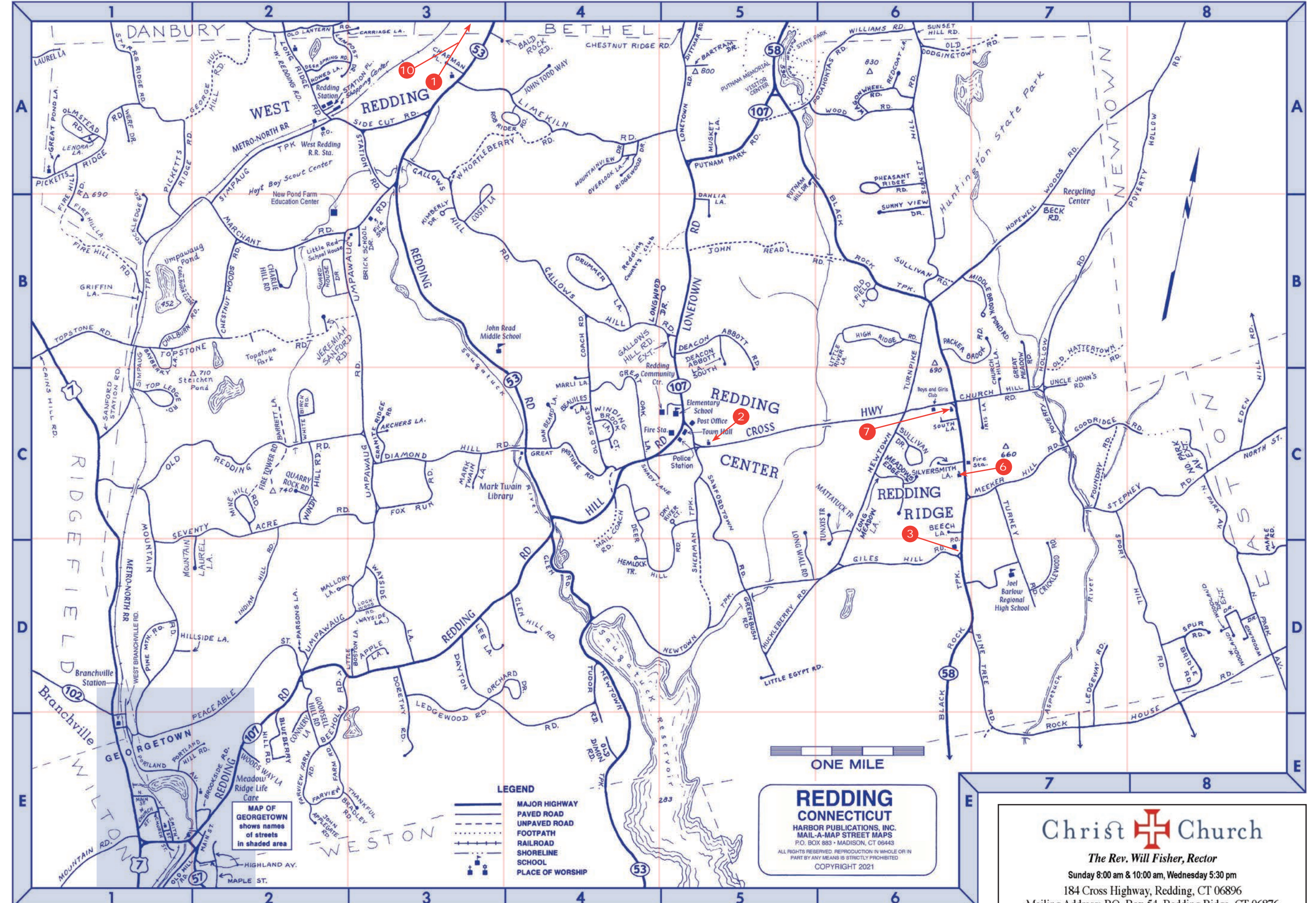
HARBOR PROMOTIONS
1 Orchard Park Road, Unit 8
P.O. Box 883
Madison, Connecticut 06443
phone (203) 245-8009 • fax (203) 245-7645
www.harborpromotions.com

MAIL-A-MAP®
STREET MAP OF

REDDING & WILTON

TOWN OF WILTON
CONNECTICUT

"SUPPORT YOUR LOCAL BUSINESSES!"



Christ Church
The Rev. Will Fisher, Rector
Sunday 8:00 am & 10:00 am, Wednesday 5:30 pm
184 Cross Highway, Redding, CT 06896
Mailing Address: P.O. Box 54, Redding Ridge, CT 06876
203-938-2872
Office@christchurchredding.org
www.christchurchredding.org

Make a difference, become a foster parent.
Haz la diferencia, sea un padre de crianza.

ctfosteradopt.com
1-888-KID-HERO

REDDING FACTS AND FIGURES

Location: In southwest Connecticut, in the hill country south of Danbury and east of Ridgfield.
Area: 32.2 square miles.
Population: 9,116 (est. 2019).
Government: Selectmen, Town Meeting, Board of Finance.
Public Safety: Police Department, Chief of Police, Volunteer Fire Companies, Ambulance Service (A3).
Health Services: Danbury Visiting Nurse Association, Danbury Hospital, Bethel Visiting Nurse Association.
Schools: Joel Barlow Regional High (D7), John Read Middle (B3), Redding Elementary (C5).
Library: Mark Twain Library (C4).
Churches: Bible (E1), Episcopal (C6), Lutheran (E2), Methodist (A3), Roman Catholic (C6, E1), Temple B'Nai Chaim (E1), Unitarian-Universalist (A1), United Church of Christ (C5).
Senior Center: located at Redding Community Center (C4-C5).
Boys and Girls Club: (C6).
Parks and Recreation: located at Redding Community Center (C4-C5).
Topstone Park (B2) town park with beach, picnic area, nature trails.
Putnam Memorial State Park & Visitor Center (A5) 183 acres—historic campground, museum, picnic area, trails.
Huntington Memorial Park (A7) State Park.
New Pond Farm Education Center (B2).
Post Offices: Redding Center (C5) 06875; West Redding / Redding (A2) 06896; Redding Ridge (D6) 06876; Georgetown (E1) 06829.

MAIL-A-MAP®
STREET MAPS

A DIVISION OF HARBOR PUBLICATIONS, INC.
P.O. Box 883 • Madison, CT 06443 • (203) 245-8009
www.mailmap.com
All Rights are reserved. Reproduction in whole or in part is strictly prohibited.
COPYRIGHT 2021

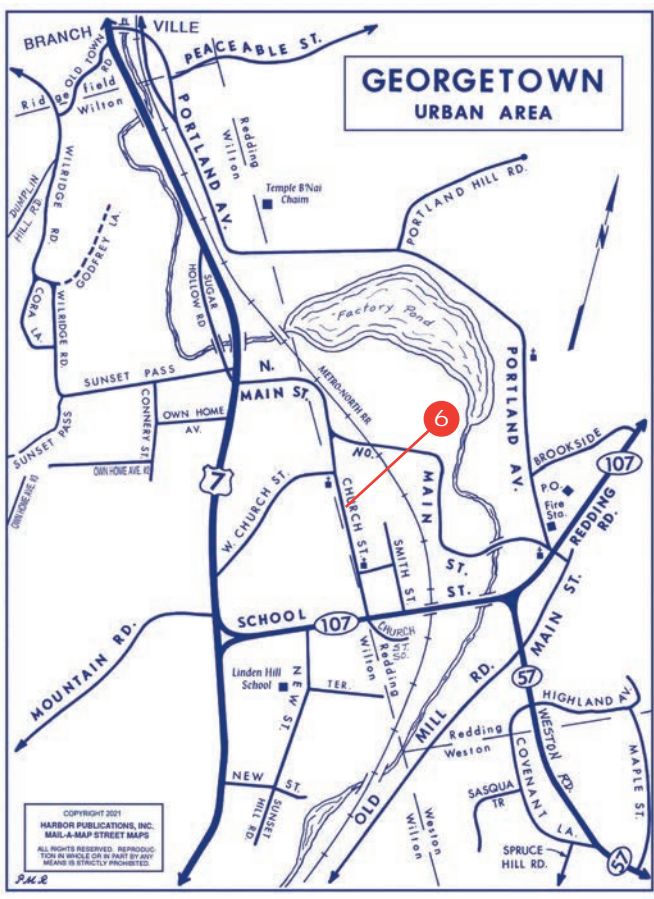
THE FIRST CHURCH OF CHRIST CONGREGATIONAL
"THE CHURCH AT THE CENTER... GATHERED 1729"
Worship and Sunday School - 10:00AM
Child Care Available • Handicap Accessible

25 Cross Highway • Box 1055 • Redding Center • CT 06875
203-938-2004 • www.FirstChurchRedding.org

Sacred Heart & St. Patrick Parish
Rev. Joseph Cervero, Pastor

Sacred Heart:
Sat. Confessions: 4:30pm, Mass: 5:15pm
Sun. Mass: 9:30am, 11:30am
30 Church Street, Georgetown, CT • 203.544.8345

St. Patrick Parish:
Sat. Confessions: 4:30pm, Mass: 5:15pm
Sun. Mass: 8:30am, 10:30am
169 Black Rock Turnpike, Redding Ridge, CT • 203-938-2253



REDDING STREET INDEX

Apple La D3	Chapman Pl A3	Deer Spring Rd A2	Middle Brook Pond Rd B6	Old Lantern Rd (Danbury) A2	Poverty Hollow Rd A8-C7
Archers La C3	Charlie Hill Rd B2	Diamond Hill Rd C3	Mine Hill Rd C2	Old Mill Rd GTN	Putnam Hill Dr B6
Bald Rock Rd A3	Church St GTN	Dorethy Rd D3-E3	Mountain Rd C1-E1	Old Redding Rd C1-C2	Putnam Park Rd A5
Barrett La (priv) C2	Church St So GTN	Drummer La B4	Mountain Rd GTN	Old Stagecoach Rd	Quarry Rock Rd C2
Bartram Dr A5	Church Hill La C7	Dry River Ct D5	Mountain Laurel La D1	Orchard Dr D3-D4	Redcoat La A6
Bayberry La B1	Church Hill Rd C6-C7	Farview Farm Rd (priv) B7-C7	Great Oak La C4	John Applegate Rd A2	Ridging Rd A3-E1
Beaulies La C4	Connery La (priv) E2	Great Pasture Rd C4	Great Pond La A1	John Read Rd B5-B6	Ridgewood Dr A4
Beck Rd B7	Connery St GTN	Greenbush Rd D5	Griffin La (priv) B1	John Todd Way A4	Rock House Rd D8-E7
Beech La C6	Cora La GTN	Griffin La (priv) B1	Guardhouse Dr B2	Kimberly Dr B3	Rockledge Rd B1
Beeholm Rd D2-E2	Costa La (priv) B3	Hemlock Tr D4	Hemlock Tr D4	Lampost Dr A2-A3	Route Conn 53 A3-E4
Black Rock Tpk A5-E6	Covenant La GTN	Highland Av GTN	Highland Av GTN	Laurel La A1	Route Conn 57 E1-E2
Blueberry Hill Rd E2	Cricklewood Rd D7	Hill Rd C4	Hill Rd C4	Ledgeway Rd D7-E7	Route Conn 58 A5-E6
Brick School Dr B3	Cross Hwy C5-C6	Hillside La (priv) D1	Hillside La (priv) D1	Long Wall Rd C5-D5	Route Conn 102 D1
Bridle Rd D8	Dahlia La B5	Hopewell Woods Rd A7-B7	Hopewell Woods Rd A7-B7	Longwood Dr B4-B5	Route Conn 107 A5-E1
Brookside Rd GTN	Dan Beard La C4	Huckleberry Rd D5	Huckleberry Rd D5	Mail Coach Rd C4	Route U.S. 7 B1-E1
Carriage La (Danbury) A2-A3	Dayton Rd D3-D4	Lenora La A1	Lenora La A1	Mallery La D2	Sanford Station Rd
Chalburn Close (priv) B5	Deacon Abbott La So B5	Maple St GTN	Maple St GTN	Marchant Rd B2-B3	Sullivan Dr C6
Chalburn Rd B1	Deer Hill Rd C4	Meeker Hill Rd C7	Meeker Hill Rd C7	Mark Twain La C3	Weston Rd GTN
		Meekers Hill Rd C7	Meekers Hill Rd C7	Mattatuck Trail C6	W Branchville Rd D1-E1
		Meekers Hill Rd C7	Meekers Hill Rd C7	Mattatuck Trail C6	W Church St GTN
		Meekers Hill Rd C7	Meekers Hill Rd C7	Mattatuck Trail C6	W Redding Rd
		Meekers Hill Rd C7	Meekers Hill Rd C7	Mattatuck Trail C6	W Woodland Dr D8
		Meekers Hill Rd C7	Meekers Hill Rd C7	Mattatuck Trail C6	White Birch Rd C2
		Meekers Hill Rd C7	Meekers Hill Rd C7	Mattatuck Trail C6	Whortleberry Rd A3-A4
		Meekers Hill Rd C7	Meekers Hill Rd C7	Mattatuck Trail C6	Wilridge Rd GTN
		Meekers Hill Rd C7	Meekers Hill Rd C7	Mattatuck Trail C6	Winding Brook Ct C4
		Meekers Hill Rd C7	Meekers Hill Rd C7	Mattatuck Trail C6	Winding Brook La C4
		Meekers Hill Rd C7	Meekers Hill Rd C7	Mattatuck Trail C6	Windy Hill Rd C2
		Meekers Hill Rd C7	Meekers Hill Rd C7	Mattatuck Trail C6	Wood Rd A6
		Meekers Hill Rd C7	Meekers Hill Rd C7	Mattatuck Trail C6	Woods Way La (priv) E2
		Meekers Hill Rd C7	Meekers Hill Rd C7	Mattatuck Trail C6	Woodland Dr D8
		Meekers Hill Rd C7	Meekers Hill Rd C7	Mattatuck Trail C6	Woodland Dr Ext D8
		Meekers Hill Rd C7	Meekers Hill Rd C7	Mattatuck Trail C6	Wagonwheel Rd A6
		Meekers Hill Rd C7	Meekers Hill Rd C7	Mattatuck Trail C6	Wayside La D3
		Meekers Hill Rd C7	Meekers Hill Rd C7	Mattatuck Trail C6	Werf Dr A1



Pinocchio PIZZA

ORDER ON-LINE
www.pinocciopizzact.com

Open 7 Days for Lunch & Dinner
Fast, Fresh Delivery!

Monday-Saturday 11am-10pm, Sunday 12pm-9pm

1 Center Street, Wilton, CT
(203) 762-3700

WILTON FACTS & FIGURES

Location: In the western highlands of southwest Connecticut, adjacent to New York State.

Area: 27.4 square miles.

Population: 18,343 (est. 2019).

Government: Selectmen; Town Meeting; Board of Finance; Town Hall (G4).

Public Safety: Police Department (G4); Fire Department—two (2) stations (C2,G4).

Schools: Senior High (E4); two (2) middle (F3, F4); two (2) elementary (H3, H3); parochial (G4).

Library: Wilton Public (G4).

Places of Worship: Baptist (B4); B'nai Chaim (A5); Christian Science (D5); Congregational (A6, F3); Episcopal (H2); Evangelical Free (H3); Methodist (A5, D5); Presbyterian (H3); Roman Catholic (A5, G4); Society of Friends (H1); United Covenant (H4).

Health Service: Nursing and Home Care (I-Park, Norwalk).

Principal Businesses: Research, development and manufacturing dealing with electronic, chemical and optical specialties; computer service.

Elderly Housing: Ogden House (G3).

Comstock Center: (F4)—meeting rooms, Senior Center, some town offices.

Museum: Wilton Heritage Museum (G4).

Parks and Recreation: Bradley Park (G3) trails. Cherry Lane Park (G5) trails. Merwin Meadow Park (F3) picnicking, swimming, playground. Town Forest (B4) nature trail.

Weir Farm National Historic Site (A4): Connecticut's only National Park located at 735 Nod Hill Rd., Wilton, CT; walking trails, tours of the historic Weir and Young Art Studios.

YMCA (E4) olympic-size pool, squash, racquetball and platform tennis.

Post Offices: Wilton (F4) 06897 Georgetown (B6) 06829.



Robert Morey, REALTOR®
Regional Director - Northern Fairfield County
ABR, GRI, CIAS, CDPE, Broker

RE/MAX Right Choice

43 South Main Street, Newtown, CT 06470
Local Offices in Newtown, Bethel & Ridgefield
Office: (203) 426-4004
Fax: (203) 702-5141
Cell: (203) 512-1785
robert@robertmorey.com
Search the MLS at www.RobertMorey.com



TIRE & SERVICE NETWORK **GOOD YEAR**

Family Owned and Operated Since 1961

GOODYEAR **LISA BELARDINELLI TAYLOR**
Business Mgr

DUNLOP
Belardinelli Tire Company
7 Beach St
Bethel, CT 06801

(203) 748-0889
belardinellitireco@yahoo.com

BETHEL POWER EQUIPMENT

SALES ★ SERVICE ★ PARTS
"We sell the BEST and service the rest!"
Proudly offering these and other Major Brands

CONNECTICUT'S #1 VENTRAC DEALER

Area's Largest Showroom for Landscaping & Gardening Equipment

T: 203.790.5889
F: 203.790.8837

6 Francis J. Clarke Circle
Bethel, CT 06801

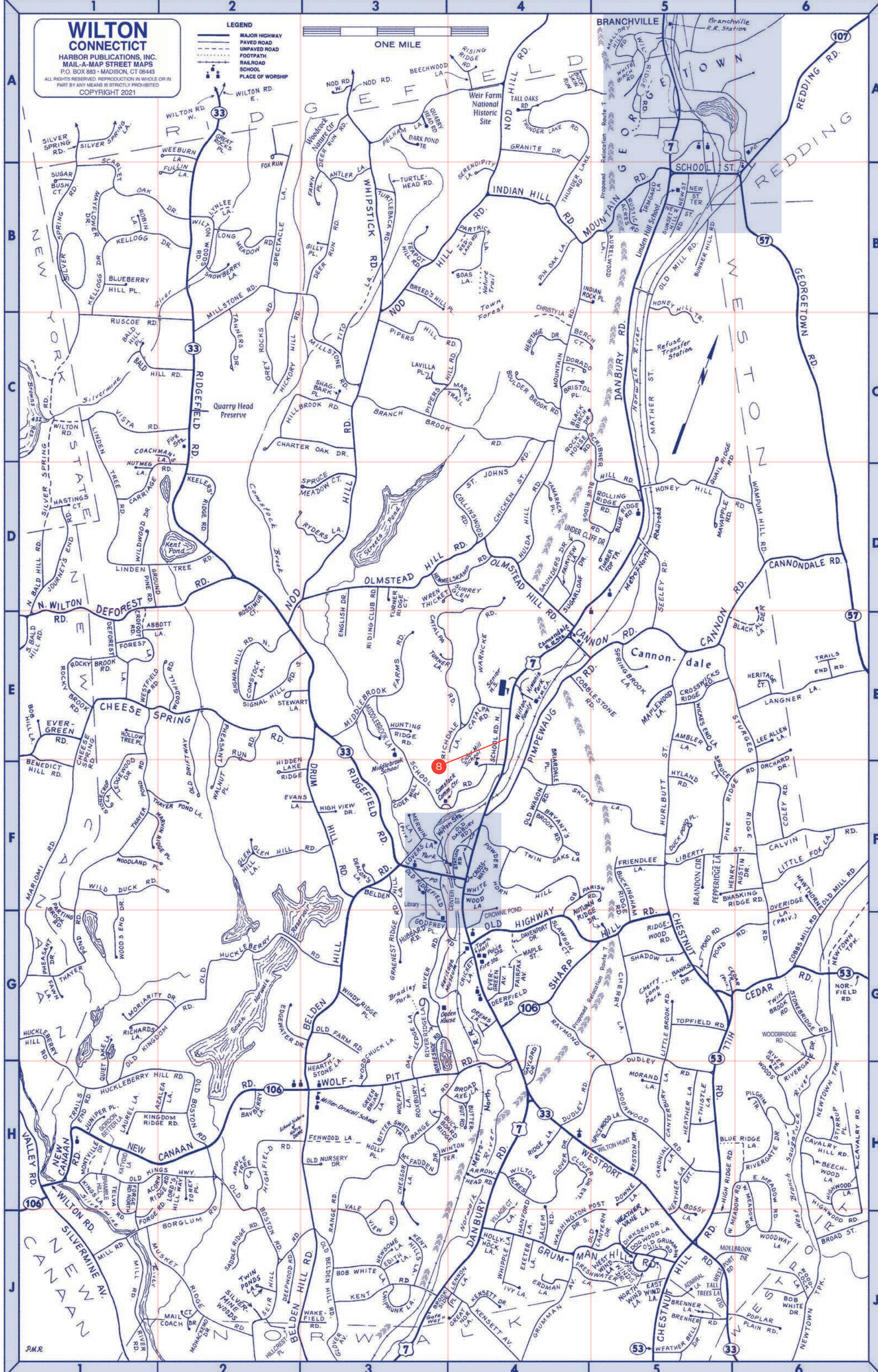
www.bethelpower.com

We service and repair all makes & models.



Roni Agres, ABR®, GRI
Certified Relocation Specialist
Realtor®

470 Main Street
Ridgefield, CT 06877
c 203.733.2656 | t 203.438.9531 Ext. 347
h 203.938.0054
ragres@williampitt.com
RoniAgres.wpsir.com



WILTON STREET INDEX

Abbott La	E1-E2	Dumplin Hill Rd	A5	Lynnlee La	B2	
Acorn Ridge Rd	H2					
Admiral La	J5	East Meadow Rd	H6-J6	Mail Coach Ct	J2	
Ambler La	E5	East Wind La	J5	Mail Coach Dr	J2	
Antler La	B3	Edgewater Dr	G2-G3	Maple St	G4	
Appletree La	H2	Edith La	J3	Maplewood La	E5	
Arrowhead Rd	H4	English Dr	D3-E3	Mark's Trail	C4	
Autumn Ridge Dr		Erdmann La	J4	Marvin Ridge Pt	F1-F2	
		Evans La	F5-G5	Mather St	B5-D5	
Azalea La	H2	Evergreen Av	G4	Mayapple Rd	D5	
		Evergreen Rd	E1	Mayflower Dr	B1	
		Exeter La	J4	McFadden Dr	H3	
Bald Hill Pl	C1			Merwin La	F3	
Bald Hill Rd	C1-C2	Fairfax Av	G4	Middlebrook La	E3	
Banks Dr	G5	Fairview La	D4	Middlebrook Farms Rd	E3	
Bayberry La	H2	Fawn La	G1			
Beechwood La	A4	Fawn Pl	B3	Millstone Rd	C2-C3	
Beechwood La	H6	Fenwood La	H3	Mohackemo Dr	J2	
Belden Hill Rd	F3	Forest La	E1	Molbrook Dr	J5-J6	
Beldin Rd	F3-J3	Forge Rd	J2	Montville Dr	H1	
Berch Ct	C4	Forge Rd N	H1-J1	Morand La	H5	
Bhasking Ridge Rd		Four Winds Dr	J5	Moriarity Dr	G1-G2	
				Mountain Rd	B5-C4	
Bittersweet Tr	H3	Fox Run	B2	Musket Ridge Rd	J2	
Black Alder La	D6-E6	Freshwater La	J4-J5			
Black Birch Dr	C4-C5	Friendlee La	F5			
Blueberry Hill Pl	B1	Fullin La	B2	New St	B5	
Blue Ridge La	H5-H6			New St Ter	A5	
Boas La	B4	Gaylord Dr	G4-H4	New Canaan Rd	H1-H3	
Bob White Dr	J6	Glen Hill La	B3	Newsome La	J3	
Bob White La	J3	Gordon Setter La	A5	Newtown Tpk	G6-J6	
Borglum Rd	H2-J2	Godfrey Pl	G3-G4	N Bald Hill Rd	D1	
Bossy La	H5	Gordon Setter La	H1	N Main St	A5	
Boulder Brook Rd	C4	Graenest Ridge Rd	J4	North Wind La	J5	
Bramble Hill	H1			Nutmeg La	D1	
Branch Brook Rd		Granite Dr	A4			
		Great Nor La	J4	Oak Ledge La	G3-H3	
Brandon Cir	F5	Greenbriar La	H3	Old Belden Hill Rd	J3	
Breed's Hill Pl	C3	Grey Rocks Rd	B2-C2	Old Boston Rd	H2-J2	
Brenner La	J5	Ground Pine Rd	D1	Old Danbury Rd	F4	
Brenner Rd	J5	Grumman Av	J4	Old Driftway	E2-F2	
Briardale Pl	F4	Grumman Hill Rd	J4-J5	Old Farm Rd	G3	
Bristol Pl	C4			Old Grumman Hill Rd	J5	
Broad Axe La	H4	Hanford La	J4	Old Highway	G4	
Brookside Pl	J4	Hawthorne La	F6	Old Huckelberry Rd		
Bryants Brook Rd	F4	Hearthstone La	G3-H3			
Buckboard Ridge	H3	Heather La	H5	Old Kingdom Rd	G2-H1	
Buckingham Ridge Rd	F5	Heather La Ext	H5	Old Kings Hwy	H1-H2	
		Hemmelkamp Rd		Old Lantern Dr	J5	
Buckskin Run	A5			Old Mill Rd	B5	
Bunker Hill Rd	B5	Henry Austin Dr	F6	Old Nursery Dr	H3	
Butternut Rd	H4	Heritage Ct	E6	Old Ridgefield Rd	F3-G4	
		Heritage Dr	C4			
Calvin Rd	E6	Hickory Hill Rd	B2-C2	Old Town Rd	A5	
Cannon Rd	D4-E6	Hidden Lake Ridge		Old Wagon Rd	F4	
Canterbury La	H5			Old Westport Rd	J5	
Cardinal La	H5	Highfield Rd	H2	Old Olmstead Hill Rd	D3-D4	
Carriage Rd	D1-D2	High Ridge Rd	H5	Orchard Dr	E6	
Catalpa Rd	D4-E4	Highway Dr	F3	Orems La	G4	
Cavalry Rd	H6	Highwood La	H6	Overide La	F6	
Cavalry Hill Rd	H6	Highwood Rd	H6	Own Home Av #2	A5	
Cedar Rd	G6	Hillbrook Rd	C2-C3	Own Home Av #3	A5	
Cedar Tr	G6	Hillcrest Pl	J2			
Center St	F4	Holly Tree Pl	E1	Parish Rd	F4-F5	
Charter Oak Dr	C2-C3	Holly Pl	H3	Parting Brook Rd	F1	
Cheese Spring Rd		Hollyhock La	J4	Patrick La	B4	
		E1-E3	Honey Hill Rd	D5-D6	Peaceable St	A5-A6
		G5	Honey Hill Tr	B5	Pelham La	A3-A4
Cherry La	G5	Horseshoe Rd	G4	Pepperidge La	F5	
Chessor La	H3	Hubbard Rd	F3, G3	Peasant Dr	G1	
Chestnut Hill Rd	G5-J5	Huckleberry Hill Rd	E2	Pheasant Run Rd	E2	
Chicken St	C4-D4			Pilgrim Tr	H6	
Chipmunk La	J3			Pine Ridge Rd	E6-F5	
Christy La	B4-C4	Hulda Hill Rd	C4-D4	Pin Oak La	B4	
Church St	A5	Hunting Ridge La	E3	Pipers Hill Rd	C3	
Cider Mill Pl	F3	Hurlbutt St	E5-F5	Pond Rd	G5-G6	
Clover Dr	H4			Poplar Plain Rd	J6	
Clover Dr Ext	H4	Indian Hill Rd	B4	Portland Av	A5-A6	
Coachman's Pl	C2	Indian Rock Pl	B4-B5	Powder Hom Hill Rd	F4	
Cobblestone Rd	E4	Irmgard La	B5			
Cobbs Mill Rd	G6	Ivy La	J4			
Coley Rd	F6					
Collinswood Rd	C4	Juniper Pl	H1			
Comstock La	E2			Quail Ridge Rd	C5-D5	
Connery St	A5	Katydid La	H1	Quarry Head Rd	A3	
Corla La	A5	Keeler's Ridge Rd	D2	Quiet Lake La	H1	
Crocket La	G4	Kellogg Dr	B1-B2			
Crofoot Rd	E1	Kensett Av	J4	Range Rd	J3-H4	
Crossways	F4	Kensett Av	J4	Raymond La	G4-G5	
Crosswicks Ridge Rd	F5	Kent Rd	J3	Read Pl	A5	
		Kent Hills La	J3	Redding Rd	A6	
		Kingdom Ridge Rd		Redland Rd	B4	
				Richards La	G1	
Danbury Rd	A5-J3	Kings La	H1	Ridge La	H4	
Dark Pond Tr	A3			Ridgefield Rd	A2-F4	
Davenport Dr	G4	Langner La	E6	Ridgewood Rd	G5	
Deacon's La	F3	Laurel La	H1	Riding Club Rd	D3-E3	
Deepwood Rd	J2	Laurelwood La	B5	River Rd	G3-G4	
Deerfield Rd	G4	LaVilla Ct	C3	River Ridge La	G3	
Deer Run Rd	A3-B3	Ledgewood Dr	E1-F1	Rivergate Dr	G6-H6	
DeForest La	E1	Lee Allen La	E6	Rivergate Woods	H6	
DeForest Rd	D1-D2	Lennon La	J4	Robin La	B1	
Dirksen Dr	J5	Liberty St	F5-F6	Rockhouse Rd	C1	
Dogwood La	J5	Linden Tree Rd	C1-D2	Rocky Brook Rd	E1	
Dorado Ct	C4	Little Brook Rd	G5	Rolling Ridge Rd	D5	
Downe La	H5	Little Fox La	F6	Rossiter Ct	D2-E2	
Drum Hill Rd	E3-F3	Long Meadows Rd	B2	Route Conn 7	A5-J3	
Duck Pond Pl	F5	Lord's Hill Way	H2	Route Conn 33	A2-J6	
Dudley Rd	H4-H5	Lovers La	F3			

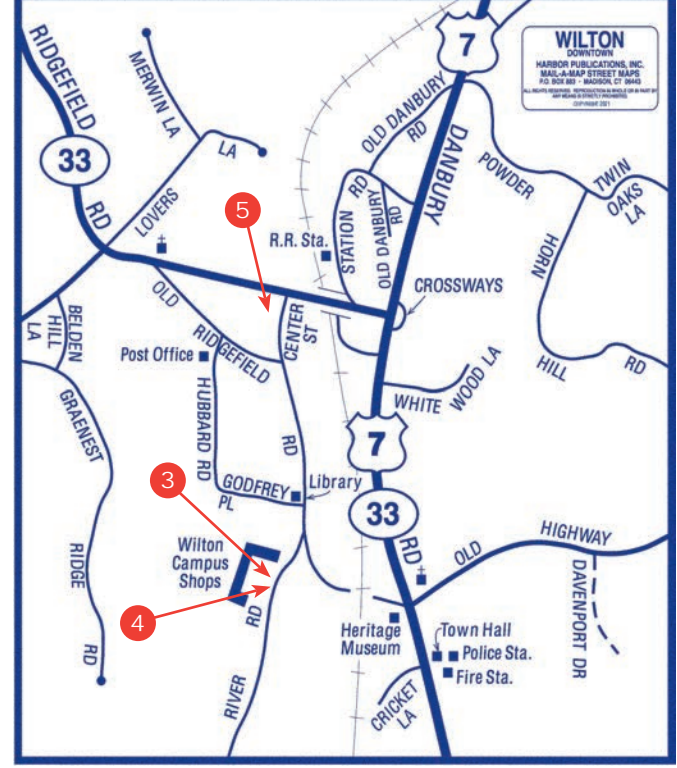


• Domestic and International Shipping
• Packing Services
• Shipping and Office Supplies
• 24 Hour Access to Private Mailboxes
• Secure Shredding
• Black & White and Color Copies
• USPS Priority/DHL International Shipping
• Fax Services

203.834.2192

5 River Road, Wilton, CT (Stop & Shop Center)

www.theupsstorelocal.com/1113 **The UPS Store**



CATERING FOR ALL OCCASIONS
"Customer satisfaction is priority one"



STEVE FRANCIA
Cell: 203.521.4817

MATT FRANCIA
Cell: 203.414.9305

Work: 203.761.8900 • Fax: 203.761.8904
379 Danbury Road, Wilton, CT
(Next to the tennis courts)

Route Conn 53	G6-J5	Sturges Ridge Rd		Wampum Hill Rd	C6-D6
Route Conn 57	B6-E6			Warneck Rd	E4
Route Conn 106	G5-H1	Sugarbush Ct	B1	Washington Post Dr N	N
Route Conn 107	A6-B5	Sugar Hollow Rd	A5	See Downe La	H5
		Sugarloaf Dr	A4	Washington Post Dr S	S
Roxbury La	H3	Sunset Pass	A5	Weather Vane La	J5
Ruscoe Rd	C1-C2	Sunset Hill Rd	B5	Webern La	A2
Rydars La	D3	Surrey Glen	D4	W Church St	A5
				Westfield Rd	E1
Saddle Ridge Rd	J2	Tall Oaks Rd	A4	West Meadow Rd	
St Johns Rd	C4-D4	Tall Trees La	J5		
Salem Rd	H4-J4	Tamarack Pl	D4		H6-J6
Saunders Dr	D4	Tanners Dr	C2	Westport Rd	H4-J6
Scarlet Oak Dr	B1-B2	Teapot Hill Rd	B3	West Wind La	J5
School Rd	E3-F4	Telva Rd	H1	Wickes End La	E5
School Rd N	F4	Thayer Pond La	F2	Whipple Rd	J4
School St	B5-B6	Thayer Pond Rd E1	G1	Whipstick Rd	A3-C3
Scribner Hill Rd	C4-D5	Thistle La	H5	White Birch Rd	A5
Seeley Rd	D5	Thunder Lake Rd		Whitewood La	F4
Seir Hill Rd	J2-J3			Wild Duck Rd	F1-F2
Serendipity La	B4	Timber Top Tr	D5	Wildwood Dr	D1
Shadow La	G5	Tito La	B3-C3	Wilridge Rd	A5
Shagbark Pl	C3	Topfield Rd	G5	Wilton Acres	H4
Sharp Hill Rd	G4-G5	Torey Pl	H2	Wilton Hunt	H5
Signal Hill Rd N	E2	Trails End Rd	H1	Wilton Woods Rd	B2
Signal Hill Rd S	E2	Trails End Rd (Weston)	G3	Windy Ridge Pl	G3
Silvermine Woods	J2			Winton Ter	H4
Silver Spring La	A1	Turner La	E4	Wiston Dr	H5
Silver Spring Rd	A1-D1	Turner Bridge Ct	D3	Wolfpit La	H3
Skunk La	F4-F5	Turtleback Rd	B3	Wolfpit Rd	H3-H4
Slawson Ct	G4	Turtlehead Rd	B3	Woodbridge Rd	G6
Snowberry La	B2	Twin Brook Rd	G6	Woodchuck La	G3-H3
Spectacle La	B2	Twin Oak La	F4	Woodcock La	J6
Spicewood Rd	H5	Twin Ponds La	J2		
Spoonwood Rd	H5			Woodhill Rd	E2
Sprucebrook La	E5	Under Cliff Dr	D4	Woodland Pl	F1
Spring Dr	F5			Woods End Dr	F1-G1
Spruce Meadow Ct	D3	Valeview Rd	H3-J3	Woodway La	J6
Station Rd	F4	Village Ct	H4-J4	Wren Thicket	D4
Stewart La	E2-E3	Vista Rd	C1-C2		
Stirup Pl	H6				
Stonebridge Rd	G6	Wakefield Rd	J3		
Stonicroa La	E1	Walnut Pl	F2		



To Order Maps
Visit Our Website:
www.mailamap.com