



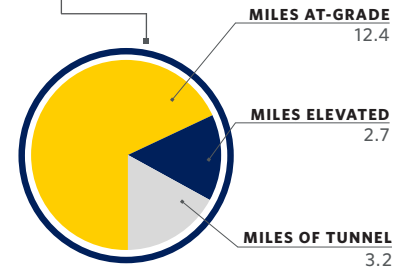
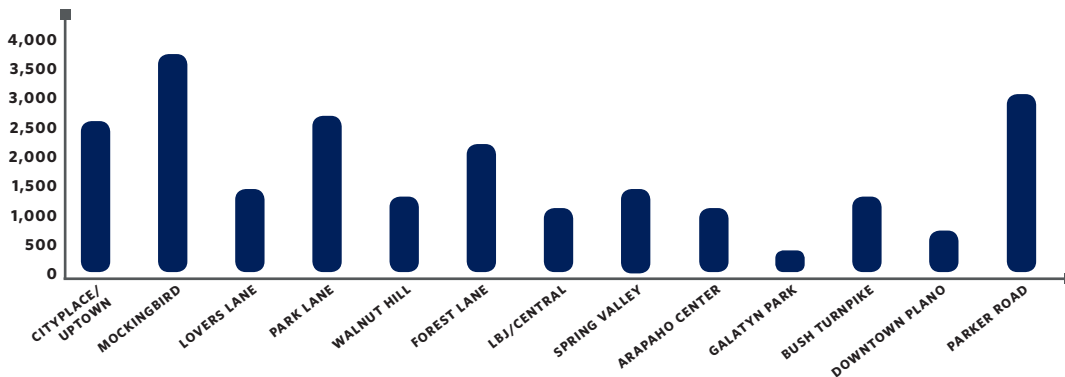
NORTH CENTRAL CORRIDOR

DOWNTOWN DALLAS TO PARKER ROAD STATION

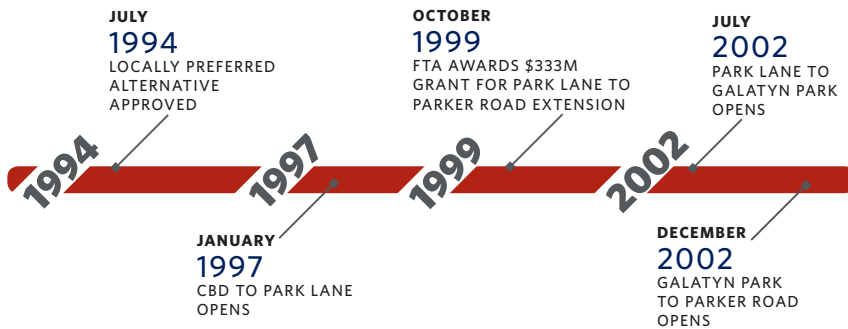
NORTH CENTRAL CORRIDOR AT A GLANCE



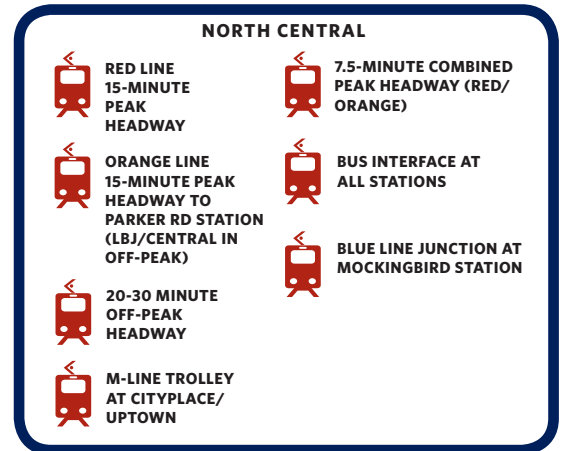
DAILY STATION RIDERSHIP* *Average Weekday FY17



PROJECT TIMELINE



SERVICE CHARACTERISTICS

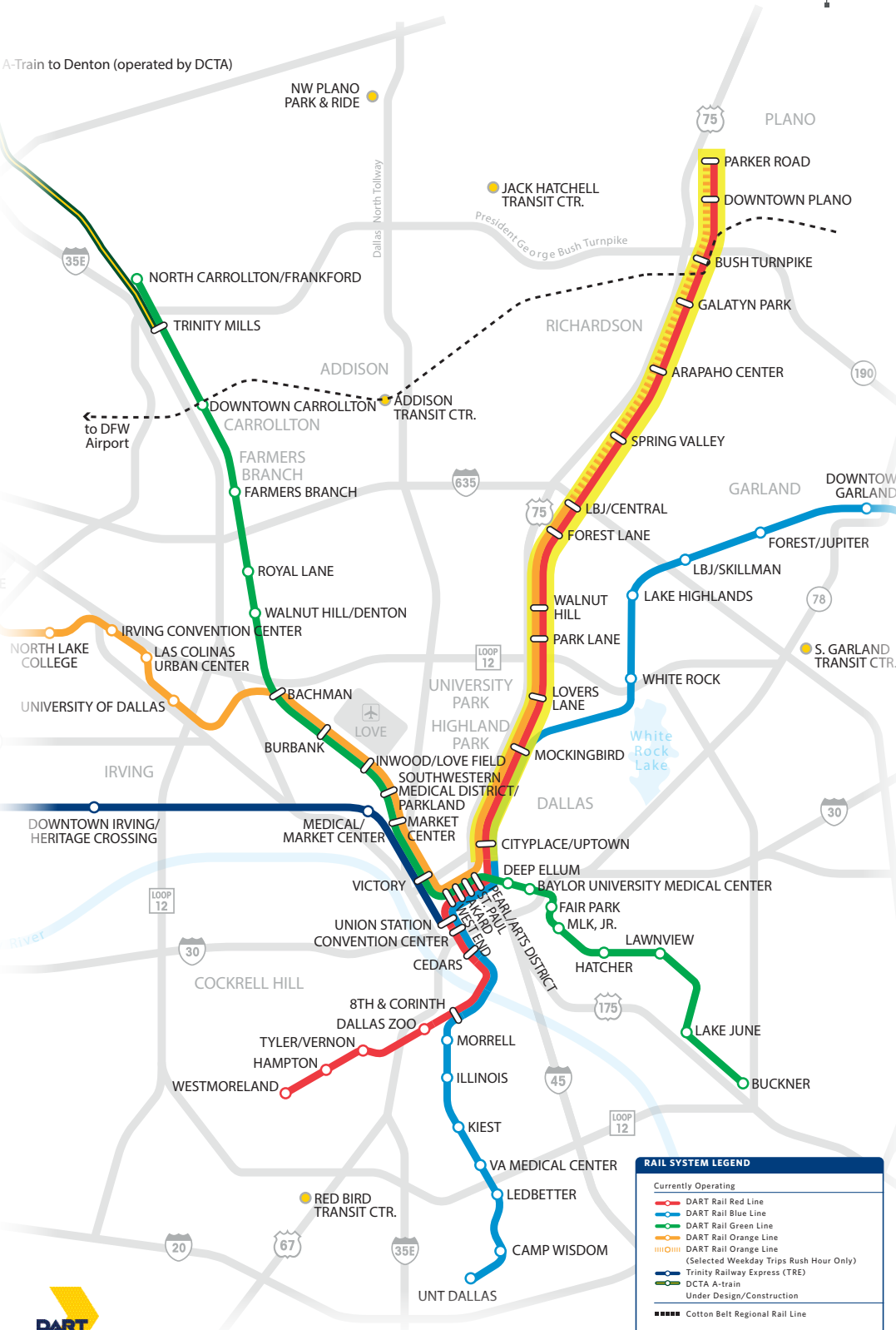


DID YOU KNOW?

The North Central Corridor provides peak hour capacity equivalent to approximately two freeway lanes.



STATION HIGHLIGHTS



RAIL SYSTEM LEGEND	
	Currently Operating
	DART Rail Red Line
	DART Rail Blue Line
	DART Rail Green Line
	DART Rail Orange Line
	DART Rail Orange Line (Selected Weekday Trips Rush Hour Only)
	Trinity Railway Express (TRE)
	DCTA A-train
	Under Design/Construction
	Cotton Belt Regional Rail Line



PARKER ROAD
 2,020 PARKING SPACES
 TRANSIT CENTER



DOWNTOWN PLANO
 HISTORIC DISTRICT
 ENTERTAINMENT



BUSH TURNPIKE
 CITYLINE
 UNIVERSITY OF TEXAS AT DALLAS




GALATYN PARK
 TELECOM CORRIDOR
 EISEMANN CENTER



ARAPAHO CENTER
 TRANSIT CENTER
 CENTRAL TRAIL CONNECTION



SPRING VALLEY
 BRICK ROW URBAN VILLAGE
 CENTRAL TRAIL EXTENSION CONNECTION



LBJ/CENTRAL
 TEXAS INSTRUMENTS SHUTTLE
 RICHLAND COLLEGE



FOREST LANE
 MEDICAL CITY DALLAS HOSPITAL
 TEXAS INSTRUMENTS CAMPUS



WALNUT HILL
 TEXAS HEALTH PRESBYTERIAN HOSPITAL
 THE HILLS SHOPPING CENTER




PARK LANE
 NORTH PARK MALL
 SHOPS AT PARK LANE



LOVERS LANE
 OLD TOWN SHOPPING CENTER
 CENTRAL MARKET



MOCKINGBIRD
 MOCKINGBIRD STATION
 SMU/BUSH PRESIDENTIAL LIBRARY



CITYPLACE/UPTOWN
 WEST VILLAGE
 M-LINE TROLLEY

