



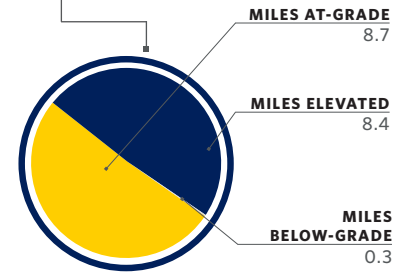
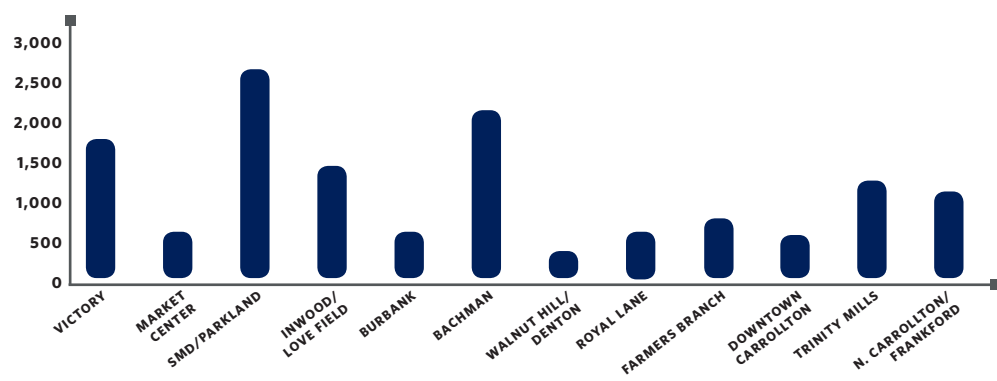
NORTHWEST CORRIDOR

DOWNTOWN DALLAS TO NORTH CARROLLTON/FRANKFORD STATION

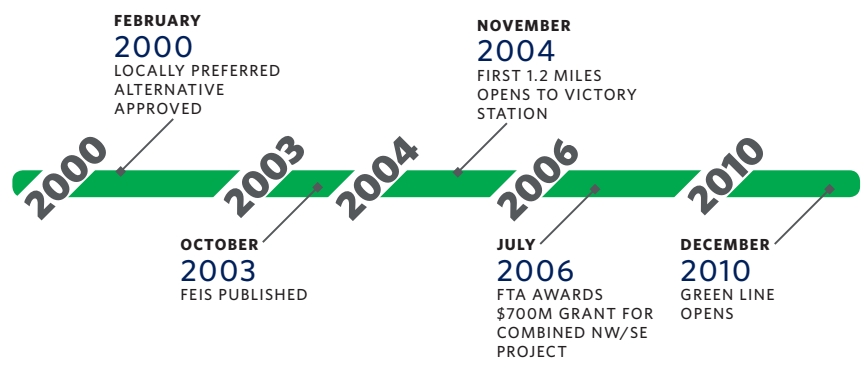
NORTHWEST CORRIDOR AT A GLANCE

13,900 Weekday Riders	48,000 Jobs Within 1/2 Mile of Stations	2004-10 Phased Openings	12 Total Stations
41 minutes Downtown Dallas to N Carrollton/Frankford Station	1 Airport Connection at Inwood/Love Field Station	\$700m Federal Funding for Combined NW/SE Project	17.4 miles Downtown Dallas to N Carrollton/Frankford Station

DAILY STATION RIDERSHIP* *Average Weekday FY18



PROJECT TIMELINE



SERVICE CHARACTERISTICS

NORTHWEST

- GREEN LINE 15-MINUTE PEAK HEADWAY
- ORANGE LINE 15-MINUTE PEAK HEADWAY TO PARKER RD STATION
- 20-30 MINUTE OFF-PEAK HEADWAY
- TRE AT VICTORY STATION
- 7.5-MINUTE COMBINED PEAK HEADWAY (GREEN/ORANGE) SOUTH OF BACHMAN
- BUS INTERFACE AT ALL STATIONS
- ORANGE LINE JUNCTION AT BACHMAN STATION

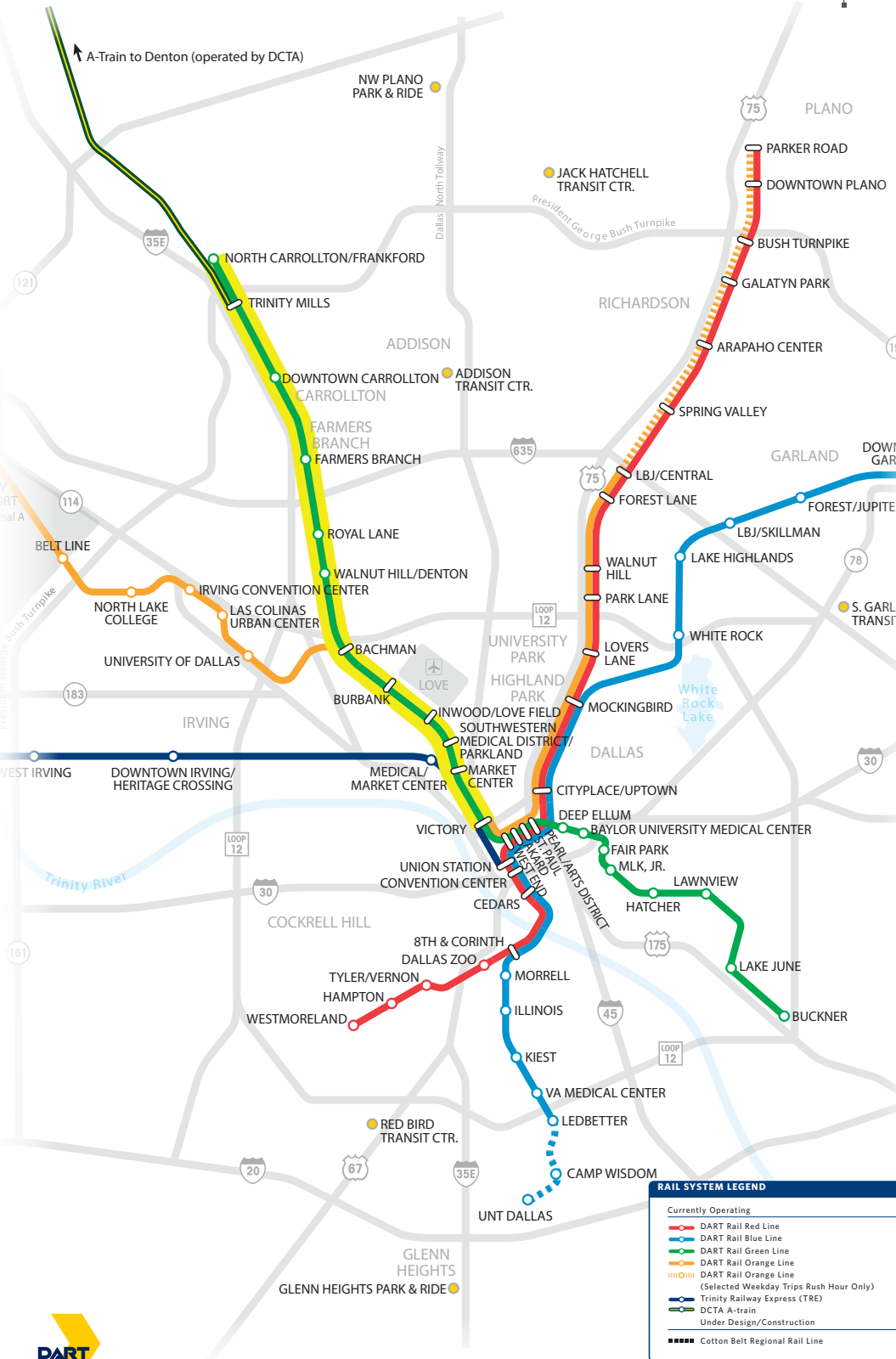


DID YOU KNOW?

The Northwest Corridor provides direct access to Parkland Hospital and serves the largest medical district in the DFW region, UTSW Medical District.



STATION HIGHLIGHTS



VICTORY

- AMERICAN AIRLINES CENTER
- PEROT MUSEUM OF NATURE & SCIENCE



MARKET CENTER

- DALLAS MARKET CENTER
- INFOMART



SMD/PARKLAND

- SOUTHWESTERN MEDICAL DISTRICT
- PARKLAND HOSPITAL



INWOOD/LOVE FIELD

- DALLAS LOVE FIELD AIRPORT SHUTTLE
- MAPLE AVENUE DEVELOPMENT



BURBANK

- SOUTHWEST AIRLINES HEADQUARTERS
- LOVE FIELD WEST NEIGHBORHOOD



BACHMAN

- BACHMAN LAKE/RECREATION CENTER
- MULTIFAMILY DEVELOPMENTS



WALNUT HILL/DENTON

- NORTHWEST DALLAS
- UNITED PARCEL SERVICE (UPS) CENTER



ROYAL LANE

- ASIAN TRADE DISTRICT
- US POST OFFICE



FARMERS BRANCH

- MUSTANG STATION DEVELOPMENT
- FARMERS BRANCH CITY HALL



DOWNTOWN CARROLLTON

- DOWNTOWN CARROLLTON
- FUTURE COTTON BELT INTERFACE



TRINITY MILLS

- DCTA A-TRAIN CONNECTION
- FUTURE TRANSIT ORIENTED DEVELOPMENT



N. CARROLLTON/FRANKFORD

- FRANKFORD TRADE CENTER
- INDIAN CREEK GOLF CLUB

