



HAL
open science

The 1511 Eastern Alps earthquakes: a critical update and comparison of existing macroseismic datasets

Romano Camassi, Carlos Hector Caracciolo, Viviana Castelli, Dario Slejko

► To cite this version:

Romano Camassi, Carlos Hector Caracciolo, Viviana Castelli, Dario Slejko. The 1511 Eastern Alps earthquakes: a critical update and comparison of existing macroseismic datasets. *Journal of Seismology*, 2010, 15 (2), pp.191-213. 10.1007/s10950-010-9220-9 . hal-00652638

HAL Id: hal-00652638

<https://hal.science/hal-00652638v1>

Submitted on 16 Dec 2011

HAL is a multi-disciplinary open access archive for the deposit and dissemination of scientific research documents, whether they are published or not. The documents may come from teaching and research institutions in France or abroad, or from public or private research centers.

L'archive ouverte pluridisciplinaire **HAL**, est destinée au dépôt et à la diffusion de documents scientifiques de niveau recherche, publiés ou non, émanant des établissements d'enseignement et de recherche français ou étrangers, des laboratoires publics ou privés.

Romano Camassi, Carlos Hector Caracciolo, Viviana Castelli, Dario Slejko,

The 1511 Eastern Alps earthquakes: a critical update and comparison of existing macroseismic datasets

R. Camassi [corresponding author]

Istituto Nazionale di Geofisica e Vulcanologia, Sezione di Bologna
Via Donato Creti, 12, 40128 Bologna, Italy

phone. +39.051.4151421 fax +39.051.4151499

e-mail: camassi@bo.ingv.it

C.H. Caracciolo

Istituto Nazionale di Geofisica e Vulcanologia, Sezione di Bologna, Italy

e-mail: caracciolo@bo.ingv.it

V. Castelli

Istituto Nazionale di Geofisica e Vulcanologia, Sezione di Bologna, Italy

e-mail: castelli@bo.ingv.it

D. Slejko

Istituto Nazionale di Oceanografia e di Geofisica Sperimentale, Sgonico (Trieste), Italy

e-mail: dslejko@ogs.trieste.it

Abstract Three earthquakes condition the seismic hazard estimates of the eastern Alps: the 1348 “Villach”, the 1511 “Idrija”, and the 1976 Gemona events. Only the last one can be well documented, while doubts remain for location and size of the other two. New documents have been found about the 1511 quake that, together with a complete revision of the information already available, offer some new indications on the location and size of the event.

Keywords *Historical earthquakes, 1511, Eastern Alps, Seismic hazard*

1 Introduction

In the past centuries the eastern Alps were hit by several destructive earthquakes, most of which clustered in the narrow strip of land running along the foothills which divide the Friuli plain from the Alpine chain proper (Fig. 1). Information on the earliest among these earthquakes is comparatively scarce; some strong 20th century earthquakes (Tolmezzo 1928; Cansiglio 1936; and, above all, Gemona 1976) have been thoroughly studied (Gortani 1928; Cavasino 1929; Andreotti 1937; Carulli and Slejko 2005).

The most seismically active sector of the eastern Alps is the area connecting them with the Dinarides (Tab. 1). This seismic source was modelled in various ways (Slejko et al. 2008) and seems to be the foremost contributor to the regional seismic hazard assessment (Rebez et al. 2001), though the seismicity of western Slovenia and Carinthia (southern Austria) also plays a part in shaping the seismic hazard of the eastern Alps. Among the few earthquakes that can be considered as key events for regional seismogenesis a fundamental role is played by the 1511 earthquake.

In addition to the specific studies on the 1511 earthquake based on archive investigations (the main locations obtained are shown as stars in Fig. 1), and widely documented in the following sections, Fitzko et al. (2005) modelled a possible epicentre and mechanism for the earthquake by using macroseismic data and recent studies on active tectonics. They obtained as best solution a 6.9 magnitude event rupturing 50 km of the Idrija right strike-slip fault (star labelled 7 in Fig. 1).

Aim of the present study is to document the new findings on the 1511 earthquake obtained by an intensive, although not exhaustive, historical investigation and to highlight how the

1 improved macroseismic data contribute to a seismotectonic
2 comprehension of the earthquake.
3

4 **2 Seismotectonic framework and implications for** 5 **the regional seismic hazard** 6 7

8
9
10 The area studied (Fig. 1) represents the north-eastern portion of
11 the deformed margin of the Adria microplate, where a complex
12 interaction between two orogenic chains occurs. The area
13 comprises the hinge zone between the eastern sector of the
14 Southern Alps and the north-western part of the External
15 Dinarides. Both systems reflect in shape and in geodynamic
16 evolution the effects of the collision between the Adria microplate
17 and the European plate, and of the fragmentation of the
18 microplate itself (Carulli et al. 1990).
19

20
21
22 The mountainous part of Friuli (excepted the Paleocarnic Chain of
23 Paleozoic age) comprises the eastern portion of the Southern
24 Alps, here gradually passing towards the east into the Dinaric
25 orogenic belt. The southern parts of these mountain chains
26 (Carnian and Julian Prealps) face southwards on the Friuli plain
27 (i.e. the eastern end of the Po plain), which can be considered as
28 their foreland basin. The structural units of the Dinaric orogenic
29 belt have a SW vergence, while the Alpine ones have a S-SE
30 vergence. The highest crustal shortening of the entire Southern
31 Alps (up to 1/3 of the original terrain extension) can be seen in
32 Friuli (Castellarin 1979; Castellarin and Vai 1981).
33

34
35
36 The Southern Alps orogenic belt is composed of closely-spaced,
37 generally south-verging overthrusts (Fig. 1). The southernmost
38 overthrusts, in the maximum shortening zone, developed in
39 response to the more recent N-S oriented compressional stresses
40 (Zanferrari et al., 2000). The recent activity of these tectonic
41 lines is amply documented by geological data (Carulli et al.
42
43
44
45
46
47
48
49
50
51
52
53
54
55
56
57
58
59
60
61
62
63
64
65

1980; Zanferrari et al. 1982) and high-precision topographic measurements (Talamo et al. 1978).

The Dinaric system is characterized by overthrusts and by mostly dextral, sub-vertical faults with direction ranging between NW-SE and NNW-SSE, the most important of which is the Idrija line (g in Fig. 1) with its auxiliary faults, among which the Ravne line (f in Fig. 1) needs a mention. Seismic reflection data indicate buried overthrusts of Dinaric direction also in the northern Friuli plain (Carulli et al. 1990; Galadini et al. 2005). The displacement along the faults that cross the Southern Alps thrust front is smaller than that along the same faults in the External Dinarides. This suggests that the thrusting of the Southern Alps is younger than the faulting of the External Dinarides (Zupancic et al. 2001). In northern Slovenia, the main structures are E-W oriented and are the eastern continuation of the Gail line (a in Fig. 1), the Fella-Sava line (b in Fig. 1), and the Southern Alps thrusts (e.g., c and d in Fig. 1).

Thanks to the early settlement of this area (some towns, such as Belluno, Cividale, Ljubljana and Trieste did already exist in Roman times and flourished in the Middle Ages) the historical seismicity of the eastern Alps is comparatively well known (Bonito 1691; Baratta 1901). The eastern Alps and western Dinarides have a long history in instrumental data collection too, some seismographic stations (e.g.: Trieste, Ljubljana, Pula, Padova, Venezia, Treviso) having been operating since early 20th century. Thanks also to studies on regional seismicity (e.g.: Slejko et al. 1989), the latest Italian earthquake catalogues (Camassi and Stucchi 1996; Boschi et al. 1995, 1997; CPTI Working Group 1999, 2004) give a creditable overview of the seismically most active areas. Major seismicity occurs along the piedmont belt, from Cividale to Belluno, reaching its maximum in central Friuli. Other seismic areas are located in Southern

1 Austria, western Slovenia, and along the Croatian coast. On the
2 whole, seismicity appears more uniform in Slovenia and in
3 Croatia than it does in Veneto and Friuli (Del Ben et al. 1991).

4 Owing to the regional tectonic regime (mostly overthrusts), a
5 direct association of earthquakes to faults is very difficult and,
6 consequently, seismicity was more easily associated to fault
7 systems. The association of some of the main earthquakes to
8 individual faults was proposed by Galadini et al. (2005). In
9 particular, four seismogenic sources are proposed east of the
10 Tagliamento river: the Gemona-Kobarid (c in Fig. 1), the
11 Susans-Tricesimo, the Trasaghis [both indicated by d in Fig. 1
12 because the Trasaghis fault is a blind fault beneath the Susans-
13 Tricesimo one, according to Galadini et al. (2005)], and the
14 Medea faults (e in Fig. 1). Again according to Galadini et al.
15 (2005), the Gemona-Kobarid thrust is considered responsible of
16 the 1348 earthquake while the two main events of the 1976
17 seismic sequence (May 6 and September 15) are associated with
18 the Susans-Tricesimo and Trasaghis thrusts, respectively. The
19 recent activity of the Medea thrust is inferred from surficial and
20 deep structural data and no earthquake remains associated with
21 it, although events with magnitude 6 and larger may be
22 originated (Galadini et al. 2005).

23 For the above reasons, wide areas were generally proposed as
24 seismogenic sources [see the most recent zonations in Slejko et
25 al. (2008)] and used for seismic hazard assessment. With the
26 exception of the zonation used for the most recent seismic
27 hazard map of Italy (Gruppo di Lavoro 2004), where the
28 seismogenic zones are very large, the location of the 1511
29 earthquake is crucial for all the other zonations because it could
30 belong to different sources. Although its direct contribution to
31 hazard is limited because of its long return period, the 1511

1
2 earthquake conditions largely the maximum possible magnitude
3 for the seismogenic zone where it lays.
4

5 **3 An overview of extant literature**

6

7
8 The earliest studies of the 1511 earthquake date back to the late
9 19th century, when two distinct national schools of seismology
10 first attempted to reconstruct its effects from historical evidence.
11 The output of early Italian studies is summarized in Baratta
12 (1901, Fig. 2), whose interpretation of the 1511 earthquake was
13 based on an outstanding collection of original accounts (mostly
14 contemporary, none later than the 17th century), assembled by
15 the Bonito (1691) and Tommasi (1888) seismological
16 compilations (Fig. 3) and by 18th-19th century historians. The
17 output of Austrian-Slovenian studies is summarized in Ribaric
18 (1982), whose interpretation is based partly on Valvasor (1689,
19 a 15-volume encyclopedia of Carniolan lore) partly on early
20 seismological studies (Hoefer 1880; Radics 1862, 1901, 1908).
21 The occurrence of the 1976 Friuli earthquake rekindled the
22 interest for the 1511 earthquake: forgotten earlier studies, such
23 as Gruden (1919), were retrieved, new ones were made
24 (Ambraseys 1976; Cremonesi 1977; Ribaric 1979; Gentile et al.
25 1984, 1985; Cergol & Slejko 1991a, 1991b; Degasperi et al.
26 1991; Boschi et al. 1995, 1997, 2000; Guidoboni et al. 2007).
27 None of these studies attempted a thorough investigation of the
28 1511 earthquake. However, each contributed to assaying the
29 available source repositories and Ambraseys (1976) made an
30 outstanding census of epigraphic sources. On the other hand,
31 none of the recent studies seems to have taken into account the
32 findings of recent local historiography, some of which are original
33 and quite interesting.
34

35 Among recent studies, those who give the most comprehensive
36 account of the state of the art on the 1511 earthquake are
37
38
39
40
41
42
43
44
45
46
47
48
49
50
51
52
53
54
55
56
57
58
59
60
61
62
63
64
65

1 Cergol & Slejko (1991a, 1991b) and Boschi et al. (1995). Boschi
2 et al. (1997, 2000) and Guidoboni et al. (2007) though more
3 recent than Boschi et al. (1995), do not greatly change its
4 picture. Cergol & Slejko (1991a, 1991b) make a précis of
5 information derived from the Italian/Slovenian tradition of
6 seismological studies and a few unpublished contemporary
7 sources. Boschi et al. (1995), based on a “critical revision of
8 existing bibliography, and research of original sources for
9 selected typologies of effects and localities”, provides an
10 intensity table based on macroseismic data derived from the
11 main recent studies and from a sample of 17th-20th centuries
12 historical and seismological compilations (Fig. 3). Its intensity
13 estimates for the highest damage area ($I_s \geq VII$ MCS) are mostly
14 derived from non-contemporary works (Palladio degli Olivi 1660;
15 Bonito 1691; Gallicciolli 1795; Marsich 1878; Tellini 1895;
16 Baratta 1901; Zanon 1937; Ribaric 1979; Corbanese 1983-1987;
17 Cergol & Slejko 1991a) and from two contemporary sources only
18 (Belloni 16th cent; Sanudo 16th cent b).

36 **4 The complex historical context of the 1511** 37 **earthquakes**

38 None of the previous studies attempted to undertake either a
39 methodical search for all original records of the 1511 earthquake
40 or a thorough critical analysis of its vast seismological literature.
41 In fairness to previous researchers, it must be stressed that such
42 a task would have been extremely harduous. Piecing together a
43 reliable picture of the macroseismic field of an historical
44 earthquake requires, first of all, to assemble as many as possible
45 of its contemporary (or nearly contemporary) written records.
46 Such a task is never quite easy, and it can be very hard indeed
47 in a case such as the 1511 earthquake's. Let's see exactly why.
48
49
50
51
52
53
54
55
56
57
58
59
60
61
62
63
64
65

4.1 A complex area

The 1511 earthquake occurred in the midst of a political, administrative and cultural tangle. The affected area was crisscrossed with international boundaries. Venice ruled over the south-western half, i.e. the region of plains and hills known as Friuli (chief town Udine); the Holy Roman Empire ruled over the north-eastern half, divided into the mountain duchies of Carinthia/Kärnten (chief towns Klagenfurt and Villach) and Carniola/Krain (chief town Laibach, now Ljubljana). Within and through these main partitions, lesser ones defined the territories ruled by local bishops (dioceses) and feudal lords (Fig. 4). Political boundaries were linguistic boundaries too. Friulan/Venetian and Tuscan were spoken on the southernmost side of the affected area; people on the northern and northeastern sides spoke either German or the Slav dialects; Latin was the *lingua franca* of cultured people throughout. The language issue was further complicated by later political upheavals. In 1797, the Venetian republic fell and Austria annexed its lands. In 1866, the newly-established Kingdom of Italy won back part of them. After World War I, at the division of the spoils of the former Austro-Hungarian Empire, Italy got back the rest of the ancient Venetian domains, while Yugoslavia got Carniola and Slovenia. After World War II, Yugoslavia took over part of the formerly Italian territories as well. With each change of rule, the extant placenames were translated into the official languages of the new rulers. Many of the localities mentioned by 16th-17th century sources are likely to have had their names changed several times over, which makes it rather hard to identify them now.

4.2 A complex time

1
2
3
4
5
6
7
8
9
10
11
12
13
14
15
16
17
18
19
20
21
22
23
24
25
26
27
28
29
30
31
32
33
34
35
36
37
38
39
40
41
42
43
44
45
46
47
48
49
50
51
52
53
54
55
56
57
58
59
60
61
62
63
64
65

The first decade of 16th century was a very troubled time in the entire studied area. In 1499 Friuli had been laid waste by Turkish raids. As a modern historian said: "The results of these terrible eight days cannot be underestimated. Some of the peasant villages in the Turks' path never recovered" (Muir 1993). After the Turks, it was the turn of the German Emperor, who coveted Friuli because of its strategic mountain passes, leading from northern Europe to Italy. In 1504 the Emperor and the French King struck up a secret treaty to conquer and divide the mainland territories of Venice. In 1508 an imperial army invaded Friuli, and was beaten back. In 1509 the Cambrai League armies (formed by France, Spain, the Pope and other Italian rulers) invaded the Venetian mainland. The Venetian army was defeated in battle at Agnadello (on the Venetian-Milanese border) after which most mainland towns surrendered, and imperial troops went to harry Friuli again. In time Venice would resort to diplomacy, make a separate peace with the Pope and the Emperor, create a counter League (called the Holy League) against the French and win back its domains. By early 1511, however, this outcome was still far, pillage and devastation were rife over the whole country and epidemic outbursts were slaying soldiers and refugees alike. In Friuli, the general unrest exacerbated the internal strife between local clans. On Fat Thursday, February 27, 1511 a bloody riot broke out in Udine, whence it quickly escalated into "the most extensive and damaging popular revolt in Renaissance Italy" (Muir 1993). For weeks warring factions of mutineers pillaged and destroyed castles and country properties, increasing the vulnerability of many buildings that would soon be affected by the earthquake of March 26, 1511 (Fig. 5). It is therefore likely that the mutineers were at least partly responsible for the destructions traditionally

1 credited to the earthquake. This series of unfortunate events was
2 rounded off, in the summer of 1511, by a bona fide outbreak of
3 plague all over the Venetian countryside.
4
5

6 **4.3 A complex research**

7
8
9 The 1511 earthquake affected an area placed at the cross-roads
10 between several countries and cultures. It did not come alone,
11 but was part of a sequence of dramatic events that affected the
12 Eastern Alps area in the first decade of the 16th century. Written
13 accounts of its effects could have been couched in many different
14 languages, stored in many different archives, some of them very
15 far from the actually affected area (in Venice and Vienna for
16 instance). The way in which contemporary witnesses perceived
17 and described its effects could have been influenced or distorted
18 by other stressful contemporary occurrences (war, riot, plague).
19 The very placenames mentioned by their written records could
20 have changed many times over in the following centuries and be
21 very hard to identify by now. Against such a background, both to
22 plan and successfully to carry out an exhaustive and thorough
23 historical investigation is a task impossible to undertake without
24 a sufficiency of time, means and, above all, without a concerted
25 international effort by researchers from all the involved
26 countries, that is from Austria, Italy and Slovenia, at the very
27 least, and possibly more, original records of the 1511 earthquake
28 effects being potentially available in archives and libraries all
29 over Europe, on account, among other things, of the extreme
30 width of this earthquake's far field area.
31
32
33
34
35
36
37
38
39
40
41
42
43
44
45
46
47
48
49
50

51 However, before it is possible even to start thinking of such a
52 European venture, it is absolutely necessary to clear out the field
53 of investigation from any errors, misunderstandings, duplications
54 and suchlike, by which it could be cluttered, setting out as
55 reliably and economically as possible the exact amount of
56 knowledge that can be derived from the century-old tradition of
57
58
59
60
61
62
63
64
65

1511 earthquake studies.

5 A critical analysis of seismological literature

5.1. Working strategy

The objectives of this study of the 1511 earthquake are: 1) carrying out a critical analysis of the vast patrimony of knowledge collected in seismological literature; 2) reviewing the output of local Italian historiography over the last thirty years; 3) retrieving all primary sources identifiable through all the above. The reference lists given by previous studies have been carefully sifted in order to identify all their primary sources. A number of these (concerning Friuli and the transalpine countries) have been retrieved and critically examined, paying special attention to their descriptions of earthquake effects and the translation of these description into macroseismic intensity degrees. Though this work is still ongoing, its preliminary results are extremely rewarding, especially as the general picture of the distribution of earthquake effects does show rather significant changes.

5.2. Primary sources

Evidence of the long 1511 seismic sequence is available in a great many primary written sources (public and private administrative records, diplomatic reports, chronicles and diaries), scattered all over Friuli and northern Italy. As a general rule, the best ones should be those closest in time and space to the earthquake. However, reliable information can sometimes be derived even from very late works. Such a one is Valvasor (1689), who reports snippets from several contemporary sources, that were still extant in his times, but are not so anymore. The definition of primary source can be extended to

1
2 archaeological and architectonic evidence, some of which came
3 to light in recent years.

4 5 *5.2.1. Chronicles and private memoirs*

6
7 Most Friulan chronicles mention the 1511 earthquake within their
8 tales of the early 16th century wars: among them Cergneu (16th
9 cent), Mantica (16th cent), Monticoli (16th cent a, b), Mulioni
10 (16th cent), Partenopeo (16th cent), Sini (16th cent) and the
11 Udinese reporter of the "Cruel Fat Thursday Riot" Amaseo (16th
12 cent a, b, c). However, the foremost contemporary source, both
13 for reconstructing the macroseismic effects and cronology of the
14 1511 earthquake, and for setting it in its proper historical
15 context, is not a Friulan but a Venetian one. The *Diarii* by Marino
16 Sanudo give an unparalleled day-to-day report of European and
17 Eastern occurrences from the privileged standpoint of the
18 Venetian Seignory. This is a well-known source and previous
19 studies of the 1511 earthquake have used it already. However,
20 the structure of the *Diarii* is so complex that none of the previous
21 studies did fully exploit its actual informative potential. Thus, by
22 reading through the whole volume of the *Diarii* for the year 1511
23 (Sanudo, 16th b, c], this study retrieved some relevant pieces of
24 information that no previous study had discovered until now.

25
26 Similar to chronicles in their wish to preserve the remembrance
27 of an important event for future readers, are some memoirs of
28 the 1511 earthquake, taken down by clerics in their prayerbooks
29 or parish registers. Radics (1901) transcribes one such text,
30 penned in a 1483 Bible owned by the National and University
31 Library of Ljubljana (Ljubljana Bible Note 16th cent). A
32 prayerbook now in the Episcopal Library of Udine includes a
33 description of the earthquake as felt in Cividale del Friuli
34 (Breviario cividalese 16th cent). Similar accounts are to be found
35 in the *Necrologia* (books of the dead) of the Concordia
36
37
38
39
40
41
42
43
44
45
46
47
48
49
50
51
52
53
54
55
56
57
58
59
60
61
62
63
64
65

1
2 chapterhouse, the church of San Remiglio in Fanna and the
3 Franciscan convent of Udine (Necrologio 16th cent a, b, c).

4 5 *5.2.2. Notarial records*

6
7 Notaries are public officers entitled to draw up contracts and
8 certifying their correctness and conformity to law. Earthquakes
9 can be mentioned in notarial records, either because they are
10 connected in some way with the business in hand, or as an
11 occasional memorandum. Important accounts of the 1511
12 earthquake are provided by contemporary notaries from Udine
13 (Decio 16th cent; Roberto da Latisana 16th cent; Belloni 16th
14 cent), Sacile (Brochetino 16th cent) and San Daniele (Locatello
15 16th cent).

16 17 *5.2.3. Administrative records*

18
19 A few outstanding administrative records of earthquake effects
20 are to be found in past seismological and historical studies. Jörg
21 von Egkh, the imperial representative in Carniola, described
22 them at length in a letter to a senior officer of the imperial court
23 (Egkh, 16th cent), a full transcription of which is given in Radics
24 (1862). The minutes of the municipal councils of Gemona
25 (Deliberazioni 16th cent) and Trieste (Codice Diplomatico Istriano
26 1500-1526) and the papers of the Luogotenente of Udine (Acta
27 annalium 1505-1514) give detailed descriptions of damage and
28 emergency repair work that are of outstanding importance for
29 defining the extension of the near field area. A report of the
30 Venetian border officers (Archivio di Stato of Venezia 16th cent),
31 describes macroseismic and geological effects in Bovec, adding
32 further details to a picture already sketched out by Sanudo (16th
33 cent b).

5.2.4. Epigraphic records

Epigraphs recording the 1511 earthquake are mentioned by several studies, both in Italy - with special reference to the parish churches of Artegna (Tellini 1895) and Qualso (Ciceri 1976), the San Leonardo monastery of Gemona (Baldissera 1895) and the Mandracchio Tower of Trieste (Tomasin 1900) - and in Slovenia, with special reference made to Skofja Loka, Hasperk, Polhov Gradec, and Turjak by Ambraseys (1976).

5.2.5. Historiography

Indirect evidence of earthquake damage could be had from archaeological and architectural studies. For instance, Tarcisio Venuti, who carried out a painstaking research on the votive chapels of the Natisone Valley, believes them to have been systematically restored, rebuilt and (in some cases) even reconsecrated during the first half of 16th century. Recent studies on Slovenian castles (Jakic 1999; Cecic 2001) suggest that several of them could have been damaged by the 1511 earthquake, without providing any documentary evidence for this. In both cases, it would be worthwhile to look deeper into the matter, especially as corroborating evidence for these hypotheses could be derived either from Valvasor (1689) or from the epigraphic sources quoted by Ambraseys (1976).

5.3. New data from old studies

A cross-analysis of the available studies evidences many discrepancies through which new original information can be derived. Later studies sometimes "lose" part of the data gathered by previous ones. It is the case with Ambraseys (1976), whose list of earthquake-affected localities includes, in Italy, Buia, Frattins Gradisca, Magnano in Riviera, Moggio

1 Udinese, Montenars, Muggia, Villalta, Zucco; in Slovenia,
2 Adelsberg (now Postojna); Floednig (now Smlednik), Gutenberg,
3 Obers; none of which figure either in Ribaric (1979) or in the
4 latest Italian seismological studies. Lack of interaction between
5 historians and seismologists can also be responsible for loss of
6 data: evidence of high damage in San Daniele del Friuli is
7 provided by the former (Barbaro 1865; Lazzarini 1923; Miotti
8 1977-1979) but not received by the latter. Finally, if
9 seismological studies actually "quote" primary historical sources,
10 this should not be taken as evidence that these sources were
11 thoroughly "consulted". On the contrary, a careful analysis of
12 them can lead to the retrieval of overlooked information.
13 Sometimes, the data thus retrieved concern localities already
14 known to have been affected by the 1511 earthquake (it is the
15 case with Ljubljana, for instance). Often, however, they give
16 evidence for localities, such as Tricesimo (Mulioni 16th cent),
17 Villalta and Zucco (Monticoli 16th cent), Maniago (Antonio di
18 Maniago 16th cent), Qualso (Ciceri 1976), whose involvement in
19 the earthquake was previously either unknown or unreliably
20 attested by late sources only.

21 The most underused of primary sources is the report on the
22 1511 earthquake by Sanudo (16th cent b), quoted by many
23 seismological studies but never fully exploited by any of them.
24 Sanudo lists 37 earthquake-affected localities, about half of
25 which are ignored by previous seismological studies (Tab 2). Two
26 of the "forgotten" localities, Bovec (Slovenia) and Villach
27 (Austria), were heavily affected indeed. The authoritative witness
28 records that Bovec, "(it is said) to be totally ruined and fallen
29 down" [*sia totaliter cascato et ruinato*"]. Sanudo also adds that
30 "two mountains that used to be close to each other, with only a
31 road and a stream between them, fell against each other,
32 shutting down the road to Germany. This is a good thing now
33
34
35
36
37
38
39
40
41
42
43
44
45
46
47
48
49
50
51
52
53
54
55
56
57
58
59
60
61
62
63
64
65

1 that we are at war, but bad for trade once peace is restored". A
2 contemporary document of the Venetian border authority
3 (Venezia State Archive, 16th cent) confirms the occurrence of
4 earthquake-induced landslides in the "porta Plecij" area (i.e. the
5 "gate" or "defile" of Plech, the ancient name of Bovec):
6 enormous boulders had detached themselves from the
7 mountainside, obstructing the paths and demolishing a bridge.
8 Sanudo's information on Villach is vaguer ("they say the
9 earthquake was more fearsome in the mountains, towards
10 Carinthia and Carniola, and Villach, with other German places,
11 was ruined") and still unconfirmed by other contemporary
12 evidence, but very interesting all the same.
13
14
15
16
17
18
19
20
21
22
23

24 **6 The assessment of macroseismic intensities**

25
26
27 This study assembled a substantial set of data, varied both in its
28 provenance from primary (chronicles, diaries, public records,
29 private memoirs, epigraphs) and secondary sources
30 (historiography), and in its informative content. Contemporary
31 evidence of earthquake effects in Italy is available for a great
32 many localities. In some cases (Gemona, Cividale, Udine), many
33 sources provide detailed evidence of earthquake effects in the
34 same site, and a reliable assessment of intensity is possible. In
35 many more cases, all the evidence for one locality is provided by
36 a single source, giving either a summary of effects or information
37 on a single building; in these cases, it is harder to assess
38 intensity in a reliable way. Finally, in some cases, only non-
39 contemporary evidence of earthquake effects is available, from
40 historiography unsubstantiated by original records, i.e. basically
41 unreliable. In Slovenia, contemporary evidence of earthquake
42 effects is available only for Ljubljana and Bovec. The latest
43 seismological study (Ribaric 1979) lists several localities whose
44 actual involvement in the 1511 is not borne out by earlier
45
46
47
48
49
50
51
52
53
54
55
56
57
58
59
60
61
62
63
64
65

evidence at all.

A considerable amount of indirect evidence of earthquake damage was collected, mainly from the Venuti (1985, 1989, 1991) investigation of Friulan churches and chapels that were restored or re-consecrated in the years after 1511. Though direct documentary evidence is lacking, systematic restoration work on a regional basis could reasonably imply that at least some of the restored buildings had suffered from the earthquake; in a few cases this is borne out by epigraphic evidence.

To preserve the variable quality of the collected evidence, we decided to assess intensities in MCS scale degrees, only when detailed data were available. Whenever data were either generic, or related to single buildings or to monumental buildings (churches, castles) a single-letter-code was used: "F" (earthquake felt); "D" (damage); "HD" (high damage). For the sake of clarity, we also adopted, experimentally, the Musson (1998) proposal of a "reliability code" indicating a high level of uncertainty as to the consistency of the available information for purposes of (respectively), assessing macroseismic intensity, locating a macroseismic intensity data point, and evaluating the reliability of a direct or indirect testimony.

The results of this study are presented in Fig. 6 (Tab. 3). According to contemporary sources the worse damage occurred in Gemona and Cividale. The intensities assessed for both localities take into account their previous involvement in the February 1511 riot. Very high damage is recorded also in Venzone, Osoppo and Tolmino.

7 The seismic sequence

The main event of March 26, 1511, was part of a very complex seismic sequence, that no national catalogue seems to represent adequately, not least because of the possible interaction between

1 distinct events occurred in contiguous areas. The current Italian
2 parametric earthquake catalogue (CPTI Working Group 2004),
3 which is a “declustered” one, lists 6 events located in North-
4 Eastern Italy from 1511 to 1516, including 2 events located in
5 Venice. The main event is identified with the one of March 26,
6 1511 (at 14.40 GMT), followed by an aftershock two days later.
7 The Italian catalogue also lists an event in Venice on February 8,
8 1512, one in the Gemona area on July 12, 1514, and two in
9 1516, respectively located in Venice (March 9) and Gemona
10 (December 20).

11 The parent-catalogue of CPTI Working Group (2004) is Postpischl
12 (1985), whose depiction of the 1511 seismic sequence is rather
13 more complex, resulting as it does from an assemblage between
14 two separate regional catalogues (Iaccarino and Molin 1978;
15 Bernardis et al. 1978, codenames 501 and 505), and a national
16 catalogue compiled with data taken from Baratta (1901,
17 codename 75). Besides all the previously mentioned events,
18 Postpischl (1985) lists an event in 1510 (whose occurrence this
19 study does not confirm), several events more in 1511, including
20 an August 8, high intensity, one, and several minor events in the
21 following years. The Slovenian catalogue (Ribaric, 1982) does
22 further complicate the general picture by listing a sequence of 18
23 events located in the Idrija area between March and August,
24 1511. According to Ribaric (1982) the highest intensities were
25 reached by the two main events of March 26 and 28, and by two
26 more events occurred respectively on June 26 ($I_0 = VIII$ MSK)
27 and August 8 ($I_0 = IX$ MSK).

28 A cross-check of information to be derived from Udinese and
29 Venetian diaries and chronicles allows both to clarify and to
30 enrich the general picture of a very complex seismic period. Tab.
31 4 gives a summary of all the data available for the 1511-1516
32 time-window. The most significant result of this revision is the

1
2
3
4
5
6
7
8
9
10
11
12
13
14
15
16
17
18
19
20
21
22
23
24
25
26
27
28
29
30
31
32
33
34
35
36
37
38
39
40
41
42
43
44
45
46
47
48
49
50
51
52
53
54
55
56
57
58
59
60
61
62
63
64
65

cancellation of two previously listed events. One was an alleged foreshock, generically dated in 1510, which the investigation shows to have resulted from a string of dating errors made by historiographers (originating with Gallicciolli 1795). The other, much more significant, one is the August 8, 1511 (Io= IX MSK in Ribaric 1982) event described by Guidoboni et al. (2007) as destructive in Idrija and Cividale del Friuli. The Idrija information is quoted from Ribaric (1979); the Cividale del Friuli information one is a mistaken reading of a passage by Sanudo (16th cent b), according to whom in Cividale some 800 people died of the plague during the summer of 1511; no mention whatsoever of the alleged August 8 earthquake can be found either in Sanudo (16th cent b) or in any other contemporary chronicler.

8 How many main events?

The Italian interpretation of the 1511 earthquake mentions only one main shock, occurred at 14.40h. On the contrary, Ribaric (1979) asserts that on March 26, 1511 there were two main shocks, at 15h and at 20-20.30h CET respectively. The former should have been located in the neighbourhood of Idrija, where it purportedly caused severe damage. The latter should have been located some 50 kms north-westwards and caused severe damage to Friuli and Veneto. Unfortunately this assumption is not borne out by contemporary evidence.

Ribaric (1979) could have derived his interpretation from a comparison between the times quoted for the March 26 main event by several Friulan and Venetian contemporary sources (in Baratta, 1901) and one contemporary source from Laibach/Ljubljana (in Valvasor, 1689).

In fact, the Italian contemporary witnesses time the March 26 shock between 20.00h and 21.00h, while the Carniolan one records it at *“the third hour after midday”*. It seems likely that Ribaric did assume (mistakenly, as it happens) that all these hours were expressed according to the modern way of reckoning time, which sets the “o hour” of the day at midnight. Unfortunately, however, the Italian sources did in fact reckon

1 time according to an ancient system (the so-called “Italian timekeeping”)
2 which set the “o hour” of the day one hour after sunset. Thus, both the
3 Italian and the Carniolan contemporary sources were actually speaking
4 about one and the same event, occurred at about 15.00h-15.30h.
5
6
7

8 **9 The tsunami story**

10
11 In recent years, some alluringly controversial features of the
12 1511 earthquake gave food for debate to the scientific
13 community and the popular media. The most discussed such
14 episode is an earthquake-induced tsunami alleged to have
15 devastated Trieste on March 27, 1511 (Fitzko et al. 2005). The
16 several versions of CFTI assess intensity VIII/IX MCS for Trieste
17 from a description of the “collapse of many houses, most of the
18 city walls and two towers of the seaport” derived from a late
19 19th century historical compilation (Marsich 1878), but
20 absolutely unsupported by actual contemporary evidence. On the
21 effects of the 1511 earthquake in Trieste there is a plethora of
22 late historiographical references (including Marsich 1878 and
23 Tamaro 1924) all of which seem to do no more than echoing and
24 amplifying a small nucleus of original data. The actual original
25 evidence can be boiled down to two local contemporary sources:
26 the minutes of the Trieste municipal council (Codice Diplomatico
27 Istriano 16th cent), and the handwritten memoirs of the Chapter
28 of the Trieste Cathedral (Memorie 16th cent). An accurate
29 analysis of these contemporary sources shows the stories related
30 by late historiographers to be highly exaggerated for what
31 concerns the damage wrought by the 1511 earthquake in
32 Trieste, and utterly false for what concerns the abnormal tidal
33 wave that allegedly devastated the town. To clinch the matter,
34 Sanudo’s *Diarii* for the year 1508 (16th cent a), describe in detail
35 the siege and bombardment of Trieste by the Venetian army and
36 fleet in May 1508. By May 5, 1508, according to reports sent to
37 Venice by members of the expedition, at least two towers had
38
39
40
41
42
43
44
45
46
47
48
49
50
51
52
53
54
55
56
57
58
59
60
61
62
63
64
65

1
2
3
4
5
6
7
8
9
10
11
12
13
14
15
16
17
18
19
20
21
22
23
24
25
26
27
28
29
30
31
32
33
34
35
36
37
38
39
40
41
42
43
44
45
46
47
48
49
50
51
52
53
54
55
56
57
58
59
60
61
62
63
64
65

been destroyed and a third was about to fall down. It is therefore likely that any earthquake damage suffered by Trieste in 1511 was enhanced by the aftereffects of the battering the town had undergone in the bombardment of two years before. Sanudo does not mention any tsunami either in Trieste or elsewhere, which makes it all the more likely that the related story, however popular with sensationally-minded newspapermen, is a tall tale and nothing more.

10 Indications on the source of the 1511 earthquake

The data collected for the 1511 earthquake allow us to face the problem about its source, already mentioned in the introduction. For this reason, we have used a simplified representation of some intensity maps and have mapped the highest 3 degrees with one colour and all values larger than, or equal to, III MCS with another colour. In this way we try to highlight the area with the largest damage from the area of perceptibility of the shock.

In addition to the 1511 earthquake, we have considered two main events which occurred recently in the study region: the Gemona 1976 main earthquake, whose source was located on the Susans-Tricesimo Alpine thrusts (Galadini et al. 2005) and the 1998 Bovec earthquake, whose source was associated to the Ravne Dinaric strike-slip fault (Bajc et al. 2001; Zupancic et al. 2001). For both these recent earthquakes an intensity map rich of information is available (Cecic personal communication). When comparing to them, the intensity map of the 1511 earthquake (Fig. 7a) seems poor also after the present investigation.

The comparison of the three maps does not offer an ultimate answer about the source of the 1511 event but suggests some clues. In fact, the 1511 quake shows a westward elongation (west of 13°) which is not evident in the case of the 1998 event.

1 But the same map shows also an elongation towards east and SE
2 not in agreement with the 1976 intensity map. At this time, it
3 seems that the source of the 1511 earthquake was different from
4 that of the 1976 as well as that of the 1998 earthquakes, as if
5 the intersection of the two Alpine and Dinaric systems had been
6 interested by the phenomenon.
7
8
9
10

11 Conclusions

12 Generally speaking, improving/altering the macroseismic dataset
13 of a single earthquake won't probably change seismic hazard
14 very much, though it could have a great influence on the
15 definition of damage scenarios. The 1511 earthquake could be
16 the exception to this rule, because it is very important on both
17 accounts. It was probably the worse natural disaster to have
18 affected the whole Alpine arch during 16th century (the 1564
19 Maritime Alps earthquake could be a close second, but it
20 certainly affected a smaller area), and it "drives" the space
21 geometry and the seismic characterization of some seismogenic
22 zones of the eastern Alps.
23
24
25
26
27
28
29
30
31
32
33
34
35
36

37 The available historical dataset for this event – a key one for the
38 study of Alpine natural phenomena – has now been put in order
39 by this study. Its results point out that historical investigation
40 can still contribute much to the knowledge of past seismic
41 events, and that there is still much to be gained from the in-
42 depth study of a single strong earthquake, as far as our
43 understanding of the Alpine geodynamics is concerned.
44
45
46
47
48
49
50
51
52

53 Acknowledgements Many thanks are due to G.B. Carulli, University of Trieste, for checking the
54 geological part of this paper. The majority of the figures have been produced by the GMT software
55 (Wessel and Smith, 2006). The authors are greatly indebted to the pioneering and unparalleled
56 research carried out after the 1976 earthquake by N. Ambraseys. Many thanks are due also to I.
57 Cecic, M. Cergol, D. Molin and T. Venuti for sharing sources, ideas and suggestions.
58
59
60
61
62
63
64
65

References

a) primary sources

- Acta annalium (1505-1514) Archivio Comunale Antico di Udine, **41**. Biblioteca Civica Comunale “V. Joppi” of Udine
- Amaseo G (16th cent a) *Historia della cruel zobia grassa et altri nefarii excessi et horrende calamità intervenute in la città di Udine et Patria*. In: Bianco F. (1995) 1511 La «crudel zobia grassa». Rivolte contadine e faide nobiliari in Friuli tra ‘400 e ‘500, Pordenone 1995: 107-188
- Amaseo G (16th cent b) *Il terribile giovedì grasso di Udine. Anno 1511*. Biblioteca Civica Comunale “V. Joppi” of Udine, Joppi MSS, **67**
- Amaseo G. (16th cent c), *Diari udinesi dall’anno 1508 al 1548*, Venezia 1884
- Antonio di Maniago (16th cent) *Sacco di Udine e Castelli e Terremoto*. Biblioteca Civica Comunale “V. Joppi” of Udine, Joppi MSS, **592**
- Belloni A (16th cent) *De Terremotu*. In: Tassini D (ed) (1920) *La rivolta del Friuli nel 1511 durante la sua guerra contro i tedeschi*. Nuovo Archivio Veneto, n. s., **39**: 142-154
- Breviario cividalese (16th cent). In: Scalon C (1979) *La biblioteca arcivescovile di Udine*. Antenore, Padova: 82-83
- Brochetino GP (16th cent) *Nota sul terremoto di Gio. Pietro Brochetino Notaio di Sacile*. Biblioteca Civica Comunale “V. Joppi” of Udine, Joppi MSS, **454** and **620**
- Cergneu G (16th cent) *Historia delle guerre et fattioni in Friuli dal 1509 al 1525*. Biblioteca Civica Comunale “V. Joppi” of Udine, Joppi MSS, **67**
- Decio S (16th cent) *Notaio in Udine, Notitia de clade Utinensis et de terraemotu*. Biblioteca Civica Comunale “V. Joppi” of Udine, Joppi MSS, **66**
- Deliberazioni (16th cent) del Consiglio di Gemona. Biblioteca Civica Comunale “V. Joppi” of Udine, Joppi MSS, **288**
- Egkh J von (16th cent) In: Radics (1862) *Das grosse Erdbeben in Krain in Jahre 1511*. In: Drittes Jahresheft des Vereines des Krainischen Landes-Museums, Laibach: 115-119
- Ljubljiana Bible Note (16th cent) In: Radics (1862) *Das grosse Erdbeben in Krain in Jahre 1511*. In: Drittes Jahresheft des Vereines des Krainischen Landes-Museums, Laibach: 115-119
- Locatello GP (16th cent) *Nota sul terremoto di GP Locatello di San Daniele*. In: Del Torso E (1908) *Un documento inedito sul terremoto in Friuli del 26 marzo 1511*, Pro Calabria e Sicilia, 8.
- Mantica S. (16th cent) *Cronaca di Pordenone dal 1432 al 1544 con aggiunte posteriori*, Pordenone 1881
- Memorie (16th cent) del capitolo della cattedrale di Trieste. In: Della Croce I (1695) *Seconda parte dell’Historia del Fra’ Ireneo della Croce Carmelitano scalzo*. Biblioteca civica “Attilio Hortis” of Trieste, Archivio Diplomatico of Trieste MSS
- Monticoli N (16th cent a) *Spoglio della Cronaca Universale*. Biblioteca Civica Comunale “V. Joppi” of Udine, Joppi MSS, **67**
- Monticoli N (16th cent b) *Sacco di Udine del 1511*. Biblioteca Civica Comunale “V. Joppi” of Udine, Joppi MSS, **67**

1 Mulioni S (16th cent) *Chronicon Glemonense*. In: Gropplero G (ed) (1877), *Chronicon*
 2 *Glemonense ad anno 1300 ad 1517*. Tip. G. Seitz, Udine
 3 Necrologio (16th cent a) dei frati minori conventuali di San Francesco. Biblioteca Civica Comunale
 4 "V. Joppi" of Udine, Joppi MSS, **67/X**
 5 Necrologio (16th cent b) del capitolo concordiese. In: E. Degani (1924) *La Diocesi di Concordia*.
 6 Doretti, Udine-Brescia: 268
 7 Necrologio (16th cent c) della chiesa di S. Remigio di Fanna. Biblioteca Civica Comunale "V.
 8 Joppi" of Udine, Joppi MSS, **620**
 9 Partenopeo G (16th cent) *Cronaca*. In: Tassini D (1916) *La guerra del Friuli contro i tedeschi*
 10 (1508-1513). Udine
 11 Codice Diplomatico Istriano (1500-1526) In: Kandler P (ed) (1862-1865) *Codice Diplomatico*
 12 *Istriano (1200-1526)*. Tip. del Lloyd austriaco, Trieste, 5 voll
 13 Roberto da Latisana (16th cent) *Account of the 1511 earthquake*. Biblioteca Civica Comunale "V.
 14 Joppi" of Udine, Joppi MSS, **66**
 15 Rodi F (16th cent) *Biblioteca Comunale Ariostea di Ferrara, Manoscritti, cl.I, 645, Filippo Rodi,*
 16 *Annali di Ferrara (dalle origini fino alla fine del XVI secolo), 3 voll., sec.XVI.*
 17 Sanudo M (16th cent a) *I diarii di Marino Sanuto, 7 (1507-1509)*. Visentini, Venezia, 1882, 928 cc
 18 Sanudo M (16th cent b) *I diarii di Marino Sanuto, 12 (1511 March-September)*. Visentini, Venezia,
 19 1886, 716 cc
 20 Sanudo M (16th cent c) *I diarii di Marino Sanuto, 13 (1511 October-1512 February)*. Visentini,
 21 Venezia, 1886, 602 cc
 22 Sanudo M (16th cent d) *I diarii di Marino Sanuto, 18 (1514 March-August)*. Visentini, Venezia,
 23 1887, 562 cc
 24 Sanudo M (16th cent e) *I diarii di Marino Sanuto, 21 (1515 September-1516 February)*. Visentini,
 25 Venezia, 1887, 662 cc
 26 Sanvito B (16th cent) *Memoriale*. In: De Kunert S (ed), (1907) *Un padovano ignoto ed il suo*
 27 *Memoriale de' primi anni del Cinquecento (1505-1511) con cenni su due codici miniati*. *Bullettino*
 28 *del Museo Civico di Padova, 10: 1-16, 74-63*
 29 Sini G (16th cent) *Cronaca*. In: G. Barbaro (ed.) (1856) *Cronaca della magnifica comunità di San*
 30 *Daniele esposta e corredata di note per G. Barbaro*. Tip. di Gio. Cecchini, Venezia
 31 *Archivio di Stato of Venezia (16th cent) Provveditori ai Confini, 148*. In: De Toni E (1914), *La*
 32 *Muda di Venzone*. Tip. G. B. Doretti, Udine
 33
 34
 35
 36
 37
 38
 39
 40
 41
 42
 43
 44
 45
 46
 47
 48
 49
 50
 51
 52
 53
 54
 55
 56
 57
 58
 59
 60
 61
 62
 63
 64
 65

2) studies

Ambraseys NN (1976) *The Gemona di Friuli earthquake of 6 May 1976*, in: In: P. PICHARD a.o.
 UNESCO, *Restricted Technical Report RP/1976-76*
 Andreotti G (1937) *Il terremoto del 18 ottobre 1936*. *Mem. Regio Ist. Veneto Sc. Lett. Arti, 30: 3-*
 24
 Baic J, Aoudia A, Saraò A, Suhadolc P (2001) *The 1998 Bovec-Krn mountain (Slovenia)*
earthquake sequence. *Geoph. Res. Letters, 28: 1839-1842*

1 Baldissera V (1895) Cronachetta della Chiesa e convento di Sant'Antonio in Gemona. Tessitori,
2 Gemona

3 Baratta M (1901) I terremoti d'Italia. Fratelli Bocca, Torino

4 Barbaro G. (ed) (1865) Cronaca della magnifica comunità di San Daniele di Girolamo Sini esposta
5 e corredata di note per G. Barbaro. Tip. di Gio. Cecchini, Venezia

6 Bernardis G, Giorgetti F, Nieto D, Slejko D (1978) Correction to the Earthquakes Catalogue for
7 Eastern Alps Region. OGS, Trieste

8 Bianco F (1995) «La crudel zobia grassa». Rivolte contadine e faide nobiliari in Friuli tra '400 e
9 '500. Biblioteca dell'Immagine, Pordenone

10 Bonito M (1691) Terra tremante. Parrino-Muti, Napoli

11 Boschi E, Ferrari G, Gasperini P, Guidoboni E, Smriglio G, Valensise G (1995) Catalogo dei forti
12 terremoti italiani dal 461 a. C. al 1980. ING-SGA, Roma-Bologna

13 Boschi E, Guidoboni E, Ferrari G, Gasperini P, Valensise G (1997) Catalogo dei forti terremoti in
14 Italia dal 461 a.C. al 1990, ING-SGA, Bologna

15 Boschi E, Guidoboni E, Ferrari G, Mariotti D, Valensise G, Gasperini P eds (2000) Catalogue of
16 strong Italian Earthquakes from 461 B.C. to 1997. Ann. Geof., **43**: 609-858.

17 Camassi R, Stucchi M (1996) NT4.1 un catalogo parametrico di terremoti di area italiana, al di
18 sopra della soglia del danno. Gruppo Nazionale per la Difesa dai Terremoti, Roma

19 Carulli G.B (2006) Carta geologica del Friuli Venezia Giulia, scala 1:150.000, Regione Autonoma
20 Friuli Venezia Giulia, Direzione Regionale Ambiente e Lavori Pubblici, Servizio Geologico
21 Regionale.

22 Carulli GB, Carobene L, Cavallin A, Martinis B, Onofri R, Cucchi F, Vaia F (1980) Evoluzione
23 strutturale Plio-Quaternaria del Friuli e della Venezia Giulia. Contributi Preliminari alla
24 realizzazione della Carta Neotettonica d'Italia, Progetto Finalizzato Geodinamica, Pubblicazione
25 **356**: 488-545

26 Carulli GB, Nicolich R, Rebez A, Slejko D (1990) Seismotectonics of the Northwest External
27 Dinarides. Tectonophysics, **179**: 11-25

28 Carulli GB, Slejko D (2005) The 1976 Friuli (NE Italy) earthquake. Giornale di Geologia
29 Applicata, **1**: 147-156

30 Castellarin A (1979) Il problema dei raccorciamenti crostali del Sudalpino. Rend. Soc. Geol. It. : **1**,
31 21-33

32 Castellarin A, Vai GB (1981) Importance of the Hercynian tectonics within the frame of the
33 Southern Alps. Journ. Struct. Geol., **3**: 477-486

34 Cavasino A (1929) Il terremoto nelle Prealpi Carniche orientali del 27 marzo 1928. Boll. Soc.
35 Sism. It., **28**: 77-100

36 Cecic I (2001) The earthquake of 1511, as described in the book "Vsi slovenski gradovi" (All
37 Slovene castles) by Ivan Jakic. Preliminary Report, ARSO.

38 Cergol M, Slejko D (1991a) I terremoti del 1511 e del 1690 nelle alpi orientali. In: Albin P,
39 Barbano MS (eds), CNR-GNDT Atti del Convegno, Pisa 25-27 giugno 1990, **2**: 69-91

40
41
42
43
44
45
46
47
48
49
50
51
52
53
54
55
56
57
58
59
60
61
62
63
64
65

1 Cergol M, Slejko D (1991b) The Eastern Alps earthquake of March 26, 1511: state-of-the-art. In:
2 Kozak J (ed) Proceedings 3rd International Workshop on Historical Earthquakes in Europe, Liblice
3 by Prague, April 4-6, 1990: 197-211
4 Ciceri L (1976) Taramòt in Friul. Udine
5 Corbanese GG (1983-1987) Il Friuli, Trieste e l'Istria. Grande Atlante Storico Cronologico
6 Comparato. Del Bianco, Udine-Bologna, 5 voll
7 CPTI Working Group (1999) Catalogo Parametrico dei Terremoti Italiani. ING-GNDT- SGA,
8 Bologna
9 CPTI Working Group (2004) Catalogo Parametrico dei Terremoti Italiani, versione 2004. Istituto
10 Nazionale di Geofisica e Vulcanologica, Milano. Available from <http://emidius.mi.ingv.it/CPTI04/>
11 Cremonesi A (1977) Storia dei Terremoti in Friuli. Arti grafiche friulane, Udine
12 Degasperi C, Slejko D, Rebez A, Cergol M (1991) Earthquakes felt in Trieste from the Middle
13 Ages to the 18th century. Tectonophysics, **193**: 53-63
14 Del Ben A, Finetti I, Rebez A, Slejko D (1991) Seismicity and seismotectonics at the Alps -
15 Dinarides contact. Boll. Geof. Teor. Appl., **33**: 155-176
16 Fitzko F, Suhadolc P, Aoudia A, Panza GF (2005) Constraints on the location and mechanism of
17 the 1511 Western-Slovenia earthquake from active tectonics and modeling of macroseismic data.
18 Tectonophysics, **404**: 77-90
19 Galadini F, Poli ME, Zanferrari A (2005) Seismogenic sources potentially responsible for
20 earthquakes with $M \geq 6$ in the eastern Southern Alps (Thiene-Udine sector, NE Italy). Geophys. J.
21 Int., **161**: 739-762
22 Gallicciolli G (1795) Delle memorie venete antiche, profane ed ecclesiastiche. Fracasso, Venezia,
23 8 voll
24 Gentile F, Poropat M, Renner G, Riggio AM, Slejko D, Zacchigna M (1985) The Friuli earthquake
25 of March 26, 1511. In Postpischl D (ed), Atlas of Isoseismal Maps of Italian Earthquakes, CNR-
26 PFG, Quaderni della Ricerca Scientifica, 114 (2A): 161
27 Gentile GF, Renner G, Riggio AM, Slejko D, Zacchigna M (1984) Il terremoto del 26 marzo 1511
28 nelle Alpi orientali. In: Finalità ed esperienze della rete sismometrica del Friuli-Venezia Giulia,
29 Atti del Convegno, Trieste 7 dicembre 1984, Regione Autonoma Friuli-Venezia Giulia: 231-243
30 Gortani N (1928) Il terremoto del 27 marzo 1928 nelle Prealpi dell'Arzino (Friuli). Note
31 geologiche. L'Universo, **9**: 1155-1210
32 Gruden J (1919) Zgodovina slovenskega naroda, Celje
33 Gruppo di Lavoro (2004) Redazione della mappa di pericolosità sismica prevista dall'Ordinanza
34 PCM 3274 del 20 marzo 2003. Rapporto conclusivo per il Dipartimento della Protezione Civile,
35 INGV, Milano- Roma
36 Guidoboni E, Ferrari G, Mariotti D, Comastri A, Tarabusi G, Valensise G (2007) CFTI4Med,
37 Catalogue of Strong Earthquakes in Italy (461 B.C.-1997) and Mediterranean Area (760 B.C.-
38 1500). INGV-SGA. Available from <http://storing.ingv.it/cfti4med/>
39 Hoefer H (1880) Die Erdbeben Kärntens und deren Stoßlinien. Denkschrift der Akad. Wiss. math-
40 nat, **42**: 1-90
41
42
43
44
45
46
47
48
49
50
51
52
53
54
55
56
57
58
59
60
61
62
63
64
65

1 Iaccarino E, Molin D (1978) Raccolta di notizie macrosismiche dell'Italia nord-orientale dall'anno
2 0 all'anno 1976. CNEN-RT/DISP (78) 7
3 Jakic I (1999) Vsi slovenski gradovi: l e k s i k o n s l o v e n s k e
4 g r a j s k e a zapuscine, Ljubljana
5 Lazzarini A (1923) San Daniele. Notizie storiche. Tabacco, San Daniele del Friuli
6 Marsich A (1878) Effemeridi della città di Trieste e del suo territorio. La Provincia dell'Istria, **12**:
7 6, 16.03.1878
8
9 Miotti T (1977-1979) Castelli del Friuli. Del Bianco, Udine, 7 voll
10 Muir E (1993) Mad Blood Stirring. Vendetta & Factions in Friuli during the Renaissance. The
11 John Hopkins Press Ltd, London
12 Musson RMW (1998) Intensity assignments from historical earthquake data: issues of certainty
13 and quality. Annali di Geofisica, **41**: 79-91
14
15 Palladio degli Olivi GF (1660) Historie della provincia del Friuli. Schiratti, Udine, 2 voll
16 Postpischl D (1985) Catalogo dei terremoti italiani dall'anno 1000 al 1980. CNR-PFG, Quaderni
17 della Ricerca Scientifica, 114 (2B)
18 Radics P (1862) Das grosse Erdbeben in Krain in Jahre 1511. In: Drittes Jahresheft des Vereines
19 des Krainischen Landes-Museums, Laibach: 115-119
20 Radics P (1901) Zur Geschichte des grossen Erdbebens in Krain im Jahre 1511. In: Die
21 Erdbebenwarte, **7**: 86-87
22 Radics P (1908) Krainer Beben nach Aufzeichnungen bei Schönleben und Valvasor. In: Die
23 Erdbebenwarte, **7-8**: 153-156
24 Rebez A, Carulli GB, Codermatz R, Cucchi F, Peruzza L, Slejko D (2001) Soil type dependent
25 spectral seismic hazard in Friuli - Venezia Giulia (NE Italy). Boll. Geof. Teor. Appl., **42**: 121-138
26 Ribaric V (1979) The Idrija earthquake of March 26, 1511, a reconstruction of some seismological
27 parameters. Tectonophysics, **53**: 315-324
28 Ribaric V (1982) Seismicity of Slovenia. Catalogue of Earthquakes (792 a.D. -1981), Ljubljana
29 Slejko D, Carulli GB, Nicolich R, Rebez A, Zanferrari A, Cavallin A, Doglioni C, Carraro F,
30 Castaldini D, Iliceto V, Semenza E, Zanolla C (1989) Seismotectonics of the eastern southern
31 Alps: a review. Boll. Geof. Teor. Appl., **31**: 109-136
32 Slejko D, Neri G, Orozova I, Renner G, Wyss M (1999) Stress field in Friuli (NE Italy) from fault
33 plane solutions of activity following the 1976 main shock. Bull. Seism. Soc. Am., **89**, 1037 - 1052.
34 Slejko D, Rebez A, Santulin M (2008) Seismic hazard estimates for the Vittorio Veneto broader
35 area (N.E. Italy). Boll. Geof. Teor. Appl., 49: 329-356
36 Talamo R, Pampaloni M, Grassi S (1978) Risultati delle misure di livellazione di alta precisione
37 eseguite dall'Istituto Geografico Militare nelle zone del Friuli interessate dalle recenti attività
38 sismiche. Boll. Geod. Sc. Aff., **1**: 6-75
39 Tamaro A (1924) Storia di Trieste. Alberto Stock editore, Roma, 2 voll
40 Tellini A (1895) Alcuni documenti riguardanti terremoti del Friuli. Tip. Gio. Batt. Doretti, Udine
41 Terremoti in Venezia (18th cent) in vari tempi accaduti. Museo Civico Correr, Venezia, Gradenigo
42 MSS, 200-IV
43
44
45
46
47
48
49
50
51
52
53
54
55
56
57
58
59
60
61
62
63
64
65

- 1 Tomasin P (1900) *Reminiscenze storiche di Trieste dal IV sec. al XIX*. Tipografia Giovanni
2 Balestra, Trieste, 2 voll
- 3 Tommasi A (1888) *I Terremoti del Friuli dal 1116 al 1887*. Tip. Metastasio, Roma
- 4 Valvasor JW (1689) *Die Ehre des Herzogthums Krain, Laibach-Nürnberg*, 4 voll
- 5 Venuti T (1989) *La Chiesa campestre di S. Giovanni Battista in Sottoselva di Flaibano*. Restauro e
6 Storia. Comune, Flaibano
- 7 Venuti T (1985) *Chiesette votive da S. Pietro al Natisone a Prepotto*. La Nuova Base, Udine
- 8 Venuti T (1991) *Campeglio e le sue Chiese*. Campeglio-Faedis
- 9 Wessel P, Smith WHF (2006) *The generic mapping Tools GMT Version 4.1.4*. Technical
10 reference cookbook. National Science Foundation
- 11 Zanferrari A, Bollettinari G, Carobene L, Carton A, Carulli GB, Castaldini D, Cavallin A, Panizza
12 M, Pellegrini GB, Pianetti F, Sauro U (1982) *Evoluzione neotettonica dell'Italia Nord Orientale*.
13 *Mem. Sc. Geol.*, **35**: 355-376
- 14 Zanferrari A, Rogledi S, Poli ME (2000) *Il fronte della Catena Sudalpina orientale nelle Prealpi*
15 *Carniche centro-orientali (Friuli): caratteri strutturali ed evoluzione pliocenico-quadernaria*. In:
16 Carulli GB, Longo SG (eds), *80^a Riunione Estiva S.G.I., Riassunti delle comunicazioni orali e dei*
17 *poster: 467-468*
- 18 Zanon FS (1937) *Storia sismica della provincia di Venezia*, *Annuario dell'Osservatorio geofisico*
19 *del seminario patriarcale di Venezia*, s. II, **10**: 53-89
- 20 Zupancic P, Cecic I, Gosar A, Placer L, Poljak M, Zivcic M (2001) *The earthquake of 12 April*
21 *1998 in the Krn Mountains (Upper Soca valley, Slovenia) and its seismotectonic characteristics*,
22 *Geologija*, **44**: 169-192
- 23
24
25
26
27
28
29
30
31
32
33
34
35
36
37
38
39
40
41
42
43
44
45
46
47
48
49
50
51
52
53
54
55
56
57
58
59
60
61
62
63
64
65

1
2 **Figure captions**
3
4

5
6 Fig. 1 – Seismotectonic map of the eastern Alps region. Red lines
7 represent faults (from Carulli, 2006), blue hexagons and
8 circles indicate the epicenters of the earthquakes with $M_W \geq$
9 4.0 respectively before and after 1900 (data from CPTI
10 Working Group, 2004), black stars show the epicenters of
11 the 1511 earthquake according to (1) Ambraseys (1976),
12 (2) and (3) Ribaric (1979), (4) Postpischl (1985), (5) Boschi
13 et al. (2000), (6) CPTI Working Group (2004), and (7)
14 Fitzko et al. (2005), the beach balls represent the focal
15 mechanisms of the 1976 (Slejko et al., 1999) and 1998
16 (Zupancic et al., 2001) earthquakes.
17
18
19
20
21
22
23
24
25

26
27 Fig. 2 – Intensity map according to the data reported by Baratta
28 (1901).
29

30
31 Fig. 3 – Family-tree of studies and sources collected and re-
32 evaluated in this study for the 1511 earthquake. The two
33 main group of studies are evidenced in green and red. Note
34 that almost all the previous works were based mainly upon
35 two seismological compilations (Tommasi, 1888; Baratta,
36 1901) and a chronicle (Sanudo, XVI).
37
38
39
40
41

42
43 Fig. 4 – Historical map of the area affected by the earthquake
44 (from Muir, 1993, modified).
45

46
47 Fig. 5 – Effects of the “Cruel Fat Thursday Riot”, according to
48 Bianco (1995): 1 = Possible damage not clearly defined; 2
49 = Generic damage to the locality; 3 = damage to single
50 buildings (Castles); 4 = Hard damage; 5 = Extensive
51 damage; X = Additional informations of damage from Muir
52 (1993).
53
54
55
56

57
58 Fig. 6 – Macroseismic data obtained by the present study: a)
59 intensity map; b) quality of the data: A = coeval detailed
60 information; B = coeval generic information; C = indirect
61
62
63
64
65

information; D = indirect generic information; E = uncertain information.

Fig. 7abc – Simplified intensity maps, the points with a large intensity (equal to the highest 3 MCS degrees) are mapped in black, those with an intensity larger than, or equal to, III are mapped in grey: a) 1511 earthquake, b) 1976 Gemona earthquake, c) 1998 Bovec earthquake.

1
2
3
4
5
6
7
8
9
10
11
12
13
14
15
16
17
18
19
20
21
22
23
24
25
26
27
28
29
30
31
32
33
34
35
36
37
38
39
40
41
42
43
44
45
46
47
48
49
50
51
52
53
54
55
56
57
58
59
60
61
62
63
64
65

1
2
3
4
5
6
7
8
9
10
11
12
13
14
15
16
17
18
19
20
21
22
23
24
25
26
27
28
29
30
31
32
33
34
35
36
37
38
39
40
41
42
43
44
45
46
47
48
49
50
51
52
53
54
55
56
57
58
59
60
61
62
63
64
65

table

[Click here to download table: Tables.doc](#)

| Year Mo Da | Ho Mi | Epic. Area | Ref. | Os | Io | Lat | Lon | Maw |
|------------|-------|-----------------|-------|-----|------|------------|------------|------|
| 778 | | Treviso | CFTI | 1 | 8/9 | 45.67 0 | 12.25 0 | 5.84 |
| 1268 11 04 | | Trevigiano | CFTI | 4 | 7/8 | 45.73 0 | 12.08 0 | 5.37 |
| 1279 04 23 | 19 | Friuli | CFTI | 3 | 7/8 | 45.93 0 | 13.40 0 | 5.37 |
| 1348 01 25 | | CARNIA | DOM | 46 | 9/10 | 46.25 4 | 12.88 3 | 6.66 |
| 1389 08 20 | 13 | Moggio Udinese | CFTI | 3 | 7/8 | 46.40 0 | 13.20 0 | 5.28 |
| 1511 03 26 | 14 40 | Slovenia | CFTI | 66 | 9 | 46.20 0 | 13.43 0 | 6.51 |
| 1574 08 14 | | CICARIJA | CVI86 | | 8 | 45.40 0 | 14.10 0 | 5.57 |
| 1690 12 04 | 15 45 | KAERNTEN | DOM | 17 | 8/9 | 46.63 3 | 13.87 2 | 5.97 |
| 1691 02 19 | | Slovenia | CFTI | 6 | 7/8 | 46.10 0 | 14.45 0 | 5.46 |
| 1700 07 28 | | RAVEO | DOM | 28 | 8/9 | 46.43 3 | 12.86 8 | 5.77 |
| 1721 01 12 | | RIJEKA | CVI86 | | 9 | 45.30 0 | 14.40 0 | 6.00 |
| 1750 12 17 | | RIJEKA | DOM | 6 | 7/8 | 45.39 1 | 14.41 1 | 5.37 |
| 1776 07 10 | | TRAMONTI | DOM | 19 | 8/9 | 46.23 3 | 12.70 6 | 5.82 |
| 1788 10 20 | | TOLMEZZO | DOM | 7 | 8/9 | 46.39 8 | 13.01 9 | 5.71 |
| 1794 06 07 | | TRAMONTI | DOM | 18 | 7/8 | 46.29 7 | 12.79 5 | 5.55 |
| 1802 01 03 | 06 30 | RIJEKA | CVI86 | | 8 | 45.40 0 | 14.30 0 | 5.57 |
| 1812 10 25 | 07 | SEQUALS | DOM | 34 | 7/8 | 46.02 7 | 12.58 9 | 5.70 |
| 1870 03 01 | 19 57 | GORSKI KOTAR | CVI86 | | 8 | 45.40 0 | 14.40 0 | 5.57 |
| 1873 06 29 | 03 58 | Bellunese | CFTI | 200 | 9/10 | 46.15 0 | 12.38 0 | 6.33 |
| 1897 05 15 | 05 57 | LJUBLJANA | CVI86 | | 8 | 46 000 | 14.50 0 | 5.57 |
| 1900 03 04 | 16 55 | VALDOBBIADENE | DOM | 99 | 6 | 45.85 0 | 12.06 7 | 5.22 |
| 1904 03 10 | 04 26 | IUGOSLAVIA | POS85 | | 6 | 46.50 0 | 13.80 0 | 5.32 |
| 1908 07 10 | 02 13 | Carnia | CFTI | 121 | 7/8 | 46.47 0 | 13.18 0 | 5.34 |
| 1920 05 05 | 14 41 | CARNIA | DOM | 35 | 6/7 | 46.38 4 | 13.14 4 | 5.48 |
| 1924 12 12 | 03 29 | CARNIA | DOM | 78 | 7 | 46.46 2 | 12.98 1 | 5.53 |
| 1926 01 01 | 18 04 | Slovenia | CFTI | 63 | 7/8 | 45.77 0 | 14.28 0 | 5.71 |
| 1928 03 27 | 08 32 | CARNIA | DOM | 359 | 8/9 | 46.37 2 | 12.97 5 | 5.75 |
| 1931 12 25 | 11 41 | TARCENTO | DOM | 45 | 7 | 46.25 9 | 13.10 4 | 5.36 |
| 1936 10 18 | 03 10 | BOSCO CANSIGLIO | DOM | 267 | 9 | 46.08 8 | 12.38 0 | 5.90 |
| 1959 04 26 | 14 45 | CARNIA | DOM | 122 | 7/8 | 46.48 4 | 13.02 1 | 5.23 |
| 1976 05 06 | 20 | FRIULI | DOM | 772 | 9/10 | 46.24 1 | 13.11 9 | 6.43 |
| 1976 09 15 | 09 21 | Friuli | CFTI | 54 | 8/9 | 46.25 0 | 13.12 0 | 5.92 |

| | | | | | | | | |
|------------|-------|-----------------|-------|-----|-----|------------|------------|------|
| 1977 09 16 | 23 48 | TRASAGHIS | POS85 | | 7/8 | 46.30 0 | 12.98 3 | 5.54 |
| 1998 04 12 | 10 55 | SLOVENIA-FRIULI | BMING | 227 | 6 | 46.06 8 | 13.34 8 | 5.70 |

Tab. 1 – Historical earthquakes of the area ($M_{aw} \geq 5.2$, CPTI Working Group 2004).

| Locality | Lat | Lon | Boschi et al. | Sanudo |
|-----------------------|--------|--------|---------------|--------|
| Bovec | 46.344 | 13.557 | | HD |
| Gemona del Friuli | 46.278 | 13.135 | 9 | HD |
| Osoppo | 46.256 | 13.081 | 9 | HD |
| Venzona | 46.333 | 13.139 | 9 | HD |
| Cividale del Friuli | 46.093 | 13.431 | 8/9 | HD |
| Tolmin | 46.187 | 13.731 | 8/9 | HD |
| Villach | 46.610 | 13.849 | | HD |
| Bergamo | 45.694 | 9.670 | | D |
| Chioggia | 45.219 | 12.279 | 6/7 | D |
| Cormons | 45.959 | 13.468 | | D |
| Ferrara | 44.836 | 11.618 | 6 | D |
| Gorizia | 45.943 | 13.620 | | D |
| Gradisca | 45.890 | 13.498 | | D |
| Muggia | 45.599 | 13.768 | | D |
| Novigrad | 45.317 | 13.562 | | D |
| Padova | 45.406 | 11.876 | 6/7 | D |
| Spilimbergo | 46.110 | 12.899 | 7 | D |
| Tolmezzo | 46.398 | 13.019 | 8 | D |
| Treviso | 45.669 | 12.244 | 7 | D |
| Trieste | 45.656 | 13.784 | 8/9 | D |
| Udine | 46.063 | 13.236 | 8 | D |
| Vicenza | 45.549 | 11.549 | 6 | D |
| Venezia | 45.438 | 12.335 | 7 | D |
| Cervia | 44.263 | 12.353 | | HF |
| Fanna - Cavasso Nuovo | 46.186 | 12.752 | | HF |
| Bondeno | 44.944 | 10.857 | 5/6 | SD |
| Bologna | 44.498 | 11.340 | 4 | SD |
| Castelfranco Veneto | 45.671 | 11.926 | 6/7 | SD |
| Mazzorbo | 45.486 | 12.408 | 6/7 | SD |
| Mestre | 45.493 | 12.241 | 6/7 | SD |
| Torcello | 45.497 | 12.418 | 6/7 | SD |
| Finale Emilia | 44.833 | 11.294 | | HF |
| Monfalcone | 45.805 | 13.529 | | HF |
| Ravenna | 44.417 | 12.198 | F | HF |
| Rimini | 44.059 | 12.567 | | F |
| Urbino | 43.726 | 12.636 | F | F |
| Milano | 45.464 | 9.190 | | NF |

Tab. 2 – Localities quoted by Sanudo (16th cent) compared with the intensity estimation proposed by Boschi et al. (2000): (HD: heavy damage; D: damage; SD: slight damage; HF: heavily felt; F: felt; NF: not felt).

| Locality | Lat | Lon | SC | Int | Qc |
|---------------------|--------|--------|----|-----|-----|
| Cividale del Friuli | 46.093 | 13.431 | | 9 | 000 |
| Gemona del Friuli | 46.279 | 13.135 | | 9 | 000 |
| Osoppo | 46.256 | 13.081 | | 9 | 000 |
| Bovec | 46.338 | 13.553 | | 8/9 | 000 |
| Faedis | 46.151 | 13.347 | | 8/9 | 000 |
| Fontanabona | 46.142 | 13.185 | | 8/9 | 000 |
| Skofja Loka | 46.167 | 14.309 | | 8/9 | 000 |
| Tolmin | 46.187 | 13.731 | | 8/9 | 000 |
| Tricesimo | 46.160 | 13.215 | | 8/9 | 100 |

| | | | | | |
|---------------------------|--------|--------|----|-----|-----|
| Venzone | 46.333 | 13.139 | | 8/9 | 000 |
| Buia | 46.205 | 13.124 | MS | 8 | 001 |
| Colloredo di Monte Albano | 46.162 | 13.136 | | 8 | 100 |
| Fagagna | 46.103 | 13.094 | | 8 | 100 |
| Maniago | 46.167 | 12.708 | | 8 | 000 |
| Mels | 46.177 | 13.108 | | 8 | 100 |
| Moruzzo | 46.119 | 13.123 | | 8 | 100 |
| Pers | 46.176 | 13.093 | | 8 | 100 |
| Pinzano al Tagliamento | 46.182 | 12.945 | | 8 | 100 |
| Tarcento | 46.214 | 13.215 | | 8 | 100 |
| Villalta | 46.104 | 13.114 | | 8 | 100 |
| Zucco | 46.255 | 13.160 | | 8 | 100 |
| Artegna | 46.238 | 13.156 | | 7/8 | 101 |
| Bled | 46.369 | 14.113 | | 7/8 | 101 |
| Campeglio | 46.129 | 13.363 | | 7/8 | 001 |
| Fanna | 46.186 | 12.752 | | 7/8 | 000 |
| Flaibano | 46.058 | 12.984 | | 7/8 | 001 |
| Hasperk | 45.816 | 14.267 | SB | 7/8 | 101 |
| Ljubljana | 46.058 | 14.503 | | 7/8 | 000 |
| Moggio di Sopra | 46.405 | 13.189 | | 7/8 | 001 |
| Polhov Gradec | 46.065 | 14.312 | | 7/8 | 101 |
| Postojna | 45.778 | 14.219 | | 7/8 | 101 |
| Qualso | 46.175 | 13.244 | | 7/8 | 101 |
| San Daniele del Friuli | 46.157 | 13.010 | | 7/8 | 101 |
| Tolmezzo | 46.398 | 13.019 | | 7/8 | 001 |
| Turjak | 45.878 | 14.615 | SB | 7/8 | 100 |
| Udine | 46.063 | 13.236 | | 7/8 | 000 |
| Villach | 46.616 | 13.849 | | 7/8 | 100 |
| Belluno | 46.146 | 12.222 | | 7 | 001 |
| Sacile | 45.953 | 12.499 | | 7 | 000 |
| Spilimbergo | 46.110 | 12.899 | | 7 | 100 |
| Trieste | 45.656 | 13.784 | | 7 | 000 |
| Venezia | 45.438 | 12.335 | | 7 | 000 |
| Cormons | 45.959 | 13.468 | | 6/7 | 000 |
| Gorizia | 45.943 | 13.620 | | 6/7 | 000 |
| Gradisca d'Isonzo | 45.890 | 13.498 | | 6/7 | 100 |
| Muggia | 45.599 | 13.768 | | 6/7 | 101 |
| Padova | 45.407 | 11.876 | | 6/7 | 000 |
| Pordenone | 45.964 | 12.660 | | 6/7 | 000 |
| Treviso | 45.669 | 12.244 | | 6/7 | 000 |
| Vicenza | 45.549 | 11.549 | | 6/7 | 100 |
| Ferrara | 44.836 | 11.618 | | 6 | 000 |
| Mantova | 45.152 | 10.775 | | 6 | 000 |
| Verona | 45.438 | 10.994 | | 6 | 000 |
| Bergamo | 45.694 | 9.670 | | 5/6 | 101 |
| Bologna | 44.498 | 11.340 | | 5/6 | 001 |
| Bondeno | 44.889 | 11.417 | | 5/6 | 100 |
| Castelfranco Veneto | 45.671 | 11.926 | | 5/6 | 001 |
| Mestre | 45.493 | 12.242 | | 5/6 | 001 |
| Wien | 48.208 | 16.373 | | 5/6 | 101 |
| Cervia Vecchia | 44.249 | 12.332 | | 5 | 101 |
| Ceské Budejovice | 48.976 | 14.478 | | 5 | 101 |
| Como | 45.810 | 9.084 | | 5 | 000 |
| Finale Emilia | 44.833 | 11.294 | | 5 | 000 |
| Litomerice | 50.534 | 14.127 | | 5 | 101 |
| Lodi | 45.314 | 9.501 | | 5 | 000 |
| Monfalcone | 45.805 | 13.529 | | 5 | 100 |
| Piacenza | 45.052 | 9.693 | | 5 | 101 |
| Ravenna | 44.417 | 12.198 | | 5 | 000 |
| Slanj | 50.228 | 14.081 | | 5 | 101 |
| Chioggia | 45.219 | 12.279 | | 4/5 | 001 |
| Mazzorbo | 45.486 | 12.408 | | 4/5 | 001 |
| Modena | 44.647 | 10.925 | | 4/5 | 000 |
| Parma | 44.801 | 10.329 | | 4/5 | 000 |

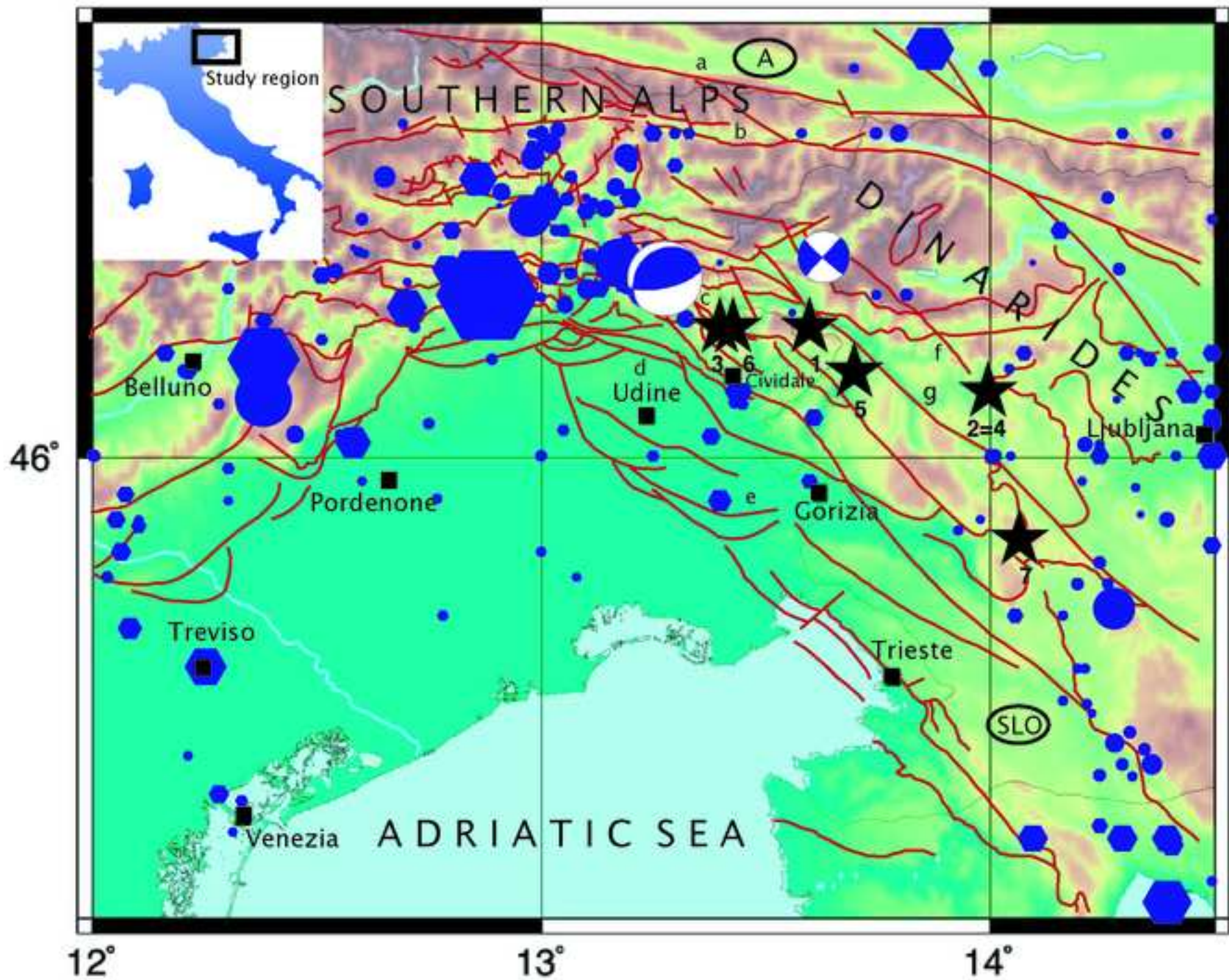
| | | | | | |
|------------------------|--------|--------|----|-----|-----|
| Torcello | 45.497 | 12.418 | | 4/5 | 001 |
| Gutenberg | | | SB | D | 101 |
| Idrija | 46.002 | 14.030 | | D | 101 |
| Kamnik | 46.220 | 14.612 | | D | 101 |
| Magnano in Riviera | 46.231 | 13.178 | | D | 001 |
| Oberstein | 46.224 | 14.618 | SB | D | 101 |
| Planina | 45.834 | 14.256 | | D | 101 |
| Prezek | | | | D | 111 |
| Smlednik | 46.165 | 14.426 | | D | 101 |
| Susans | 46.194 | 13.048 | | D | 100 |
| Trzic | 46.363 | 14.312 | | D | 101 |
| Albana | 46.051 | 13.492 | | (d) | 101 |
| Altana | 46.111 | 13.548 | SS | (d) | 101 |
| Antro | 46.152 | 13.478 | | (d) | 101 |
| Attimis | 46.188 | 13.307 | | (d) | 101 |
| Biacis | 46.148 | 13.483 | | (d) | 101 |
| Castelmonte | 46.094 | 13.520 | SS | (d) | 101 |
| Cergneu Superiore | 46.215 | 13.318 | | (d) | 101 |
| Cialla | 46.079 | 13.481 | SS | (d) | 101 |
| Ciubiz | 46.104 | 13.588 | SB | (d) | 101 |
| Codromaz | 46.097 | 13.572 | SS | (d) | 101 |
| Costne | 46.153 | 13.608 | SS | (d) | 101 |
| Craoretto | 46.025 | 13.469 | SS | (d) | 101 |
| Cravero | 46.133 | 13.558 | | (d) | 101 |
| Iainich | 46.103 | 13.548 | SS | (d) | 101 |
| Kamen | 46.382 | 14.217 | | (d) | 011 |
| Kocevska Reka | 45.574 | 14.801 | | (d) | 101 |
| Lasiz | 46.164 | 13.482 | | (d) | 101 |
| Mereto di Tomba | 46.051 | 13.041 | | (d) | 101 |
| Mozelj | 45.586 | 14.933 | | (d) | 101 |
| Novigrad | 45.316 | 13.562 | | (d) | 100 |
| Pechinie | 46.182 | 13.528 | | (d) | 101 |
| Pulfero | 46.173 | 13.485 | | (d) | 101 |
| S. Leonardo del Friuli | 46.118 | 13.532 | | (d) | 101 |
| San Pietro al Natisone | 46.126 | 13.485 | | (d) | 101 |
| Spignon | 46.147 | 13.465 | SS | (d) | 101 |
| Stregna | 46.126 | 13.578 | | (d) | 101 |
| Vernassino | 46.160 | 13.519 | SS | (d) | 101 |
| Vernasso | 46.121 | 13.475 | | (d) | 101 |
| Fratkins | 46.267 | 13.211 | | EE | 011 |
| Montenars | 46.256 | 13.181 | | EE | 010 |
| Alessandria | 44.913 | 8.615 | | F | 001 |
| Bamberg | 49.892 | 10.896 | | F | 101 |
| Bayreuth | 49.936 | 11.590 | | F | 101 |
| Hof | 50.332 | 11.923 | | F | 101 |
| Portobuffolè | 45.853 | 12.538 | | F | 101 |
| Rimini | 44.059 | 12.567 | | F | 100 |
| Urbino | 43.726 | 12.636 | | F | 101 |
| Milano | 45.464 | 9.190 | | NF | 000 |

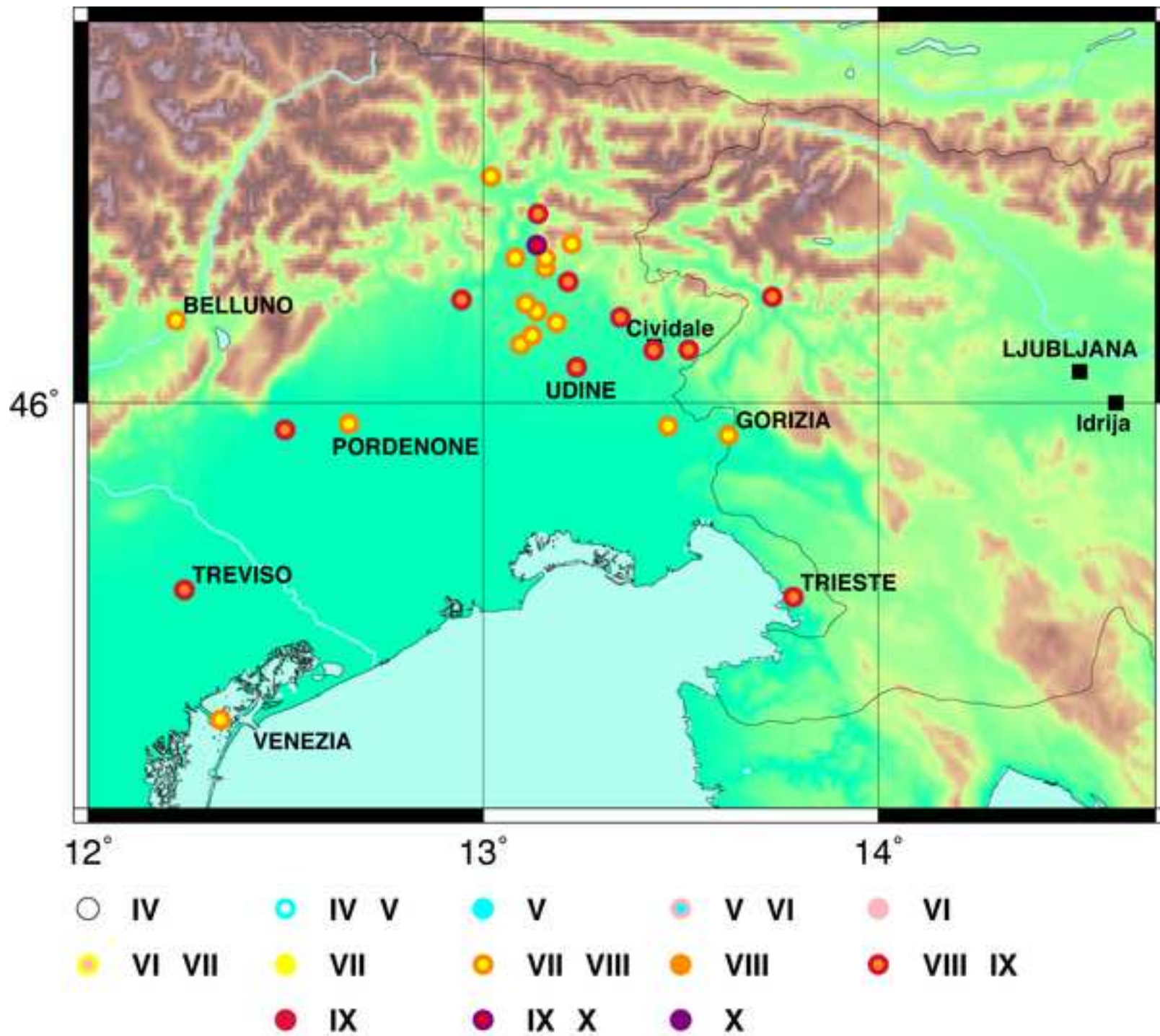
Tab. 3 – Table of intensities according the present study (SC= Special Case. MS: Multiple Seattlement; SB: Solitary Building; SS: Small Seattlement). Quality Code (Qc) according Musson (1998). Intensity codes: (d): information of damage to a single monumental building; EE: environmental effects; F: felt; NF: not felt)

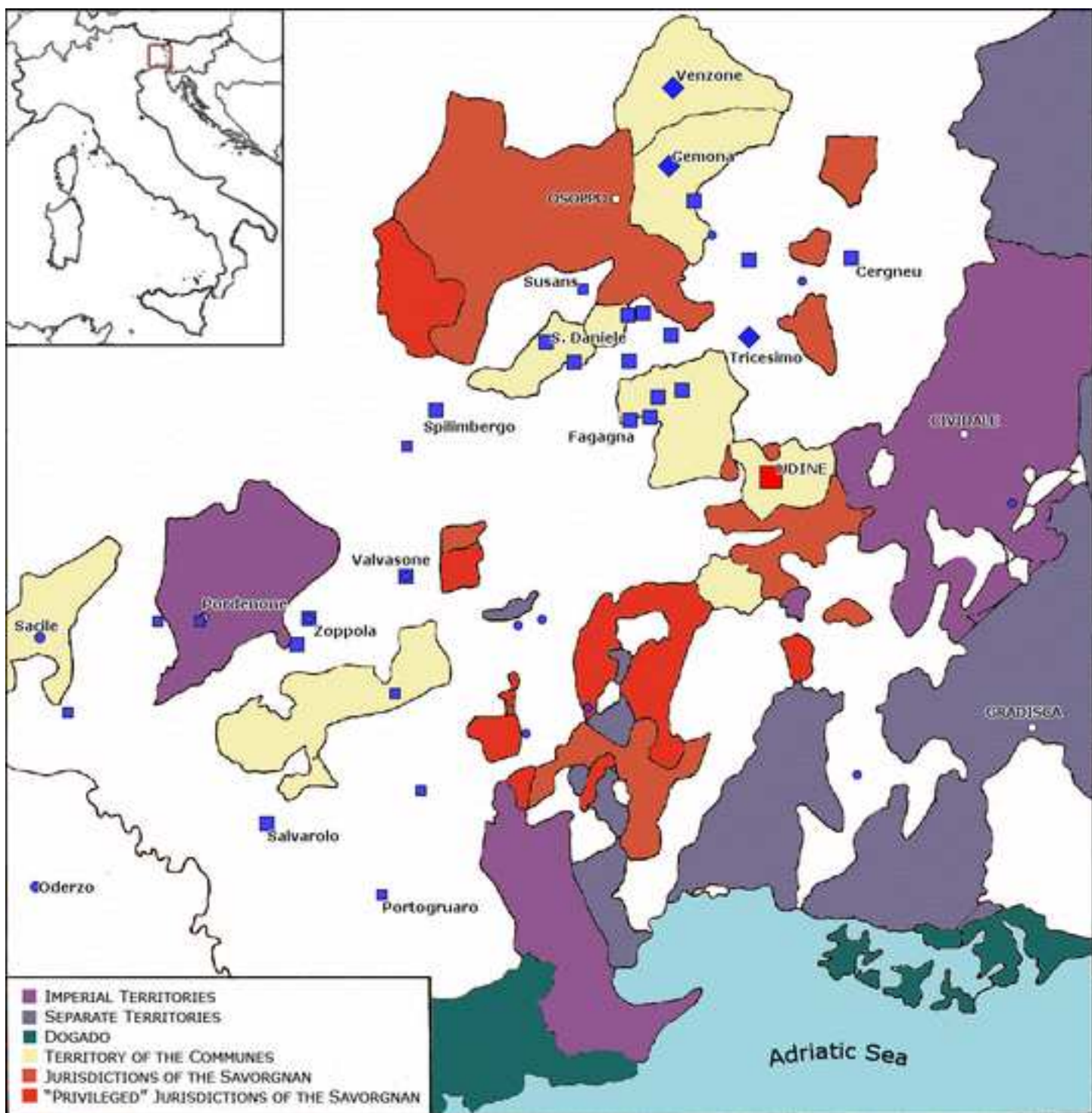
| Date | Time | Area | Eff. | Main References |
|------------|-------|-------------------|------|---|
| 1510 | - | | FAKE | |
| 1511.03.26 | 15.30 | Friuli Main shock | HD | |
| 1511.03.26 | 19.30 | Venezia, Udine | F | Sanudo (16 th cent), Roberto da Latisana (16 th cent) |
| 1511.03.27 | 5 | Venezia, Udine | F | Sanudo (16 th cent), R.da Latisana (16 th cent) |

| | | | | |
|------------|-------------|--|-------------|--|
| 1511.03.28 | 14.30 | Ljubljana, Udine, Venezia, Vicenza, Ferrara, Ravenna, Padova | HD | R.da Latisana (16 th cent) Rodi 16 th cent), Sanudo (16 th cent), Terremoti (16 th cent) |
| 1511.04.01 | 17/21 | Gemona, Udine, Venezia, Ferrara, Padova | D | Mulioni (16 th cent), Decio (16 th cent), R. da Latisana (16 th cent), Terremoti (18 th cent); Sanudo (16 th cent), Sanvito (16 th cent) |
| 1511.04.03 | 22/23 | Venezia | F | Terremoti (18 th cent); |
| 1511.04.04 | 22/23 | Venezia | F | Terremoti (18 th cent); Sanudo (16 th cent) |
| 1511.04.06 | 23 | Venezia | F | Terremoti (18 th cent); |
| 1511.04.07 | midnight | Venezia | F | Terremoti (18 th cent); |
| 1511.04.11 | 21 | Venezia | SF | Sanudo (16 th cent) |
| 1511.04.20 | 7 | Ljubljana | HF | Radics (1901): |
| 1511.06.06 | 13 | Ljubljana | HF | Radics (1901): |
| 1511.06.25 | before 1 | Ljubljana, Venezia, Udine | HF | Sanudo (16 th cent), Radics (1901); R. da Latisana (16 th cent) Joppi (18 th cent) |
| 1511.06.26 | 23 | Udine | D | R. da Latisana (16 th cent) |
| 1511.07.14 | - | Ljubljana | F | Radics (1901) |
| 1511.08.08 | - | | <i>FAKE</i> | |
| 1511.08.16 | 3.30 | Venezia, Sacile | HF | Terremoti (18 th cent); Joppi (18 th cent); Sanudo (16 th cent) |
| 1511.08.26 | 9 | Venezia | HF | Terremoti (18 th cent); Joppi (18 th cent); Sanudo (16 th cent) |
| 1511.09.31 | | Ljubljana | F | Radics (1901) |
| 1511.10.03 | | Ljubljana | F | Radics (1901) |
| 1512.02.08 | 10.30 | Venezia | HF | Sanudo (16 th cent) |
| 1512.02.15 | | Udine | F | Amaseo (16 th cent) |
| 1513.02.25 | 9.30/10.30 | Gemona | HF | Mulioni (16 th cent) |
| 1513.05.20 | 15.30/16.30 | Gemona | SF | Mulioni (16 th cent) |
| 1513.05.28 | 21.30 | Gemona | F | Mulioni (16 th cent) |
| 1513.12.16 | 5 | Gemona | F | Mulioni (16 th cent) |
| 1514.01.01 | | Gemona | HF | Mulioni (16 th cent) |
| 1514.01.15 | 5.20 | Gemona | HF | Mulioni (16 th cent) |
| 1514.01.30 | 15 | Gemona | F | Mulioni (16 th cent) |
| 1514.04.12 | | Gemona | F | Mulioni (16 th cent) |
| 1514.06.17 | | Gemona | F | Mulioni (16 th cent) |
| 1514.07.04 | | Gemona | SF | Mulioni (16 th cent) |
| 1514.07.07 | 22 | Venezia | HF | Sanudo (16 th cent) |
| 1514.07.12 | 8/9; 18 | Gemona, Venezia | HF | Mulioni (16 th cent); Sanudo (16 th cent) |
| 1514.09.30 | 3 and 5 | Gemona | F | Mulioni (16 th cent) |
| 1515.07.31 | 1 | Gemona | F | Mulioni (16 th cent) |
| 1515.10.25 | 15 | Venezia | HF | Sanudo (16 th cent) |
| 1516.03.02 | 5. | Gemona | F | Mulioni (16 th cent) |
| 1516.12.19 | 23 | Gemona | HF | Mulioni (16 th cent) |

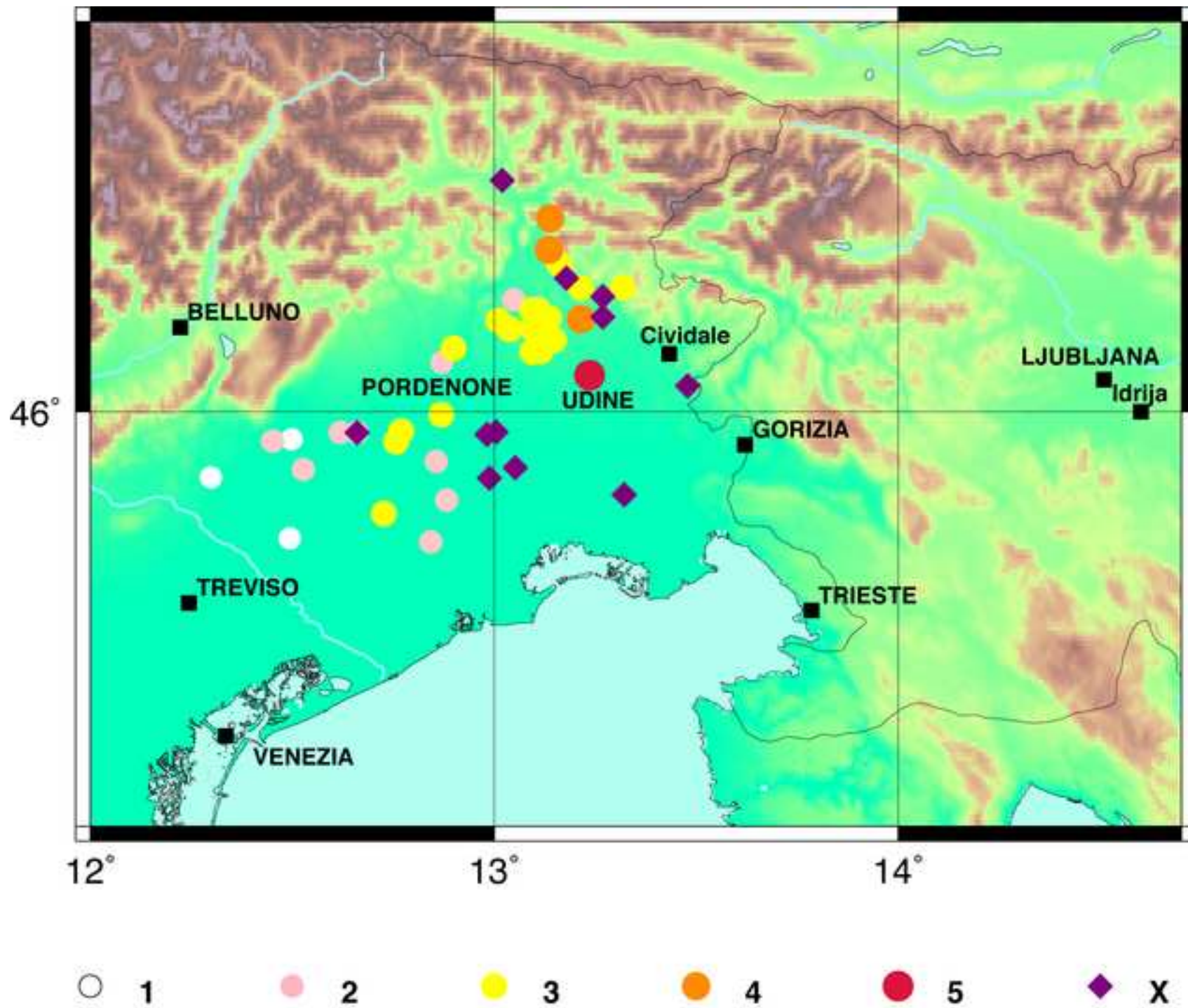
Tab. 4 – Informations available on the seismic sequence.



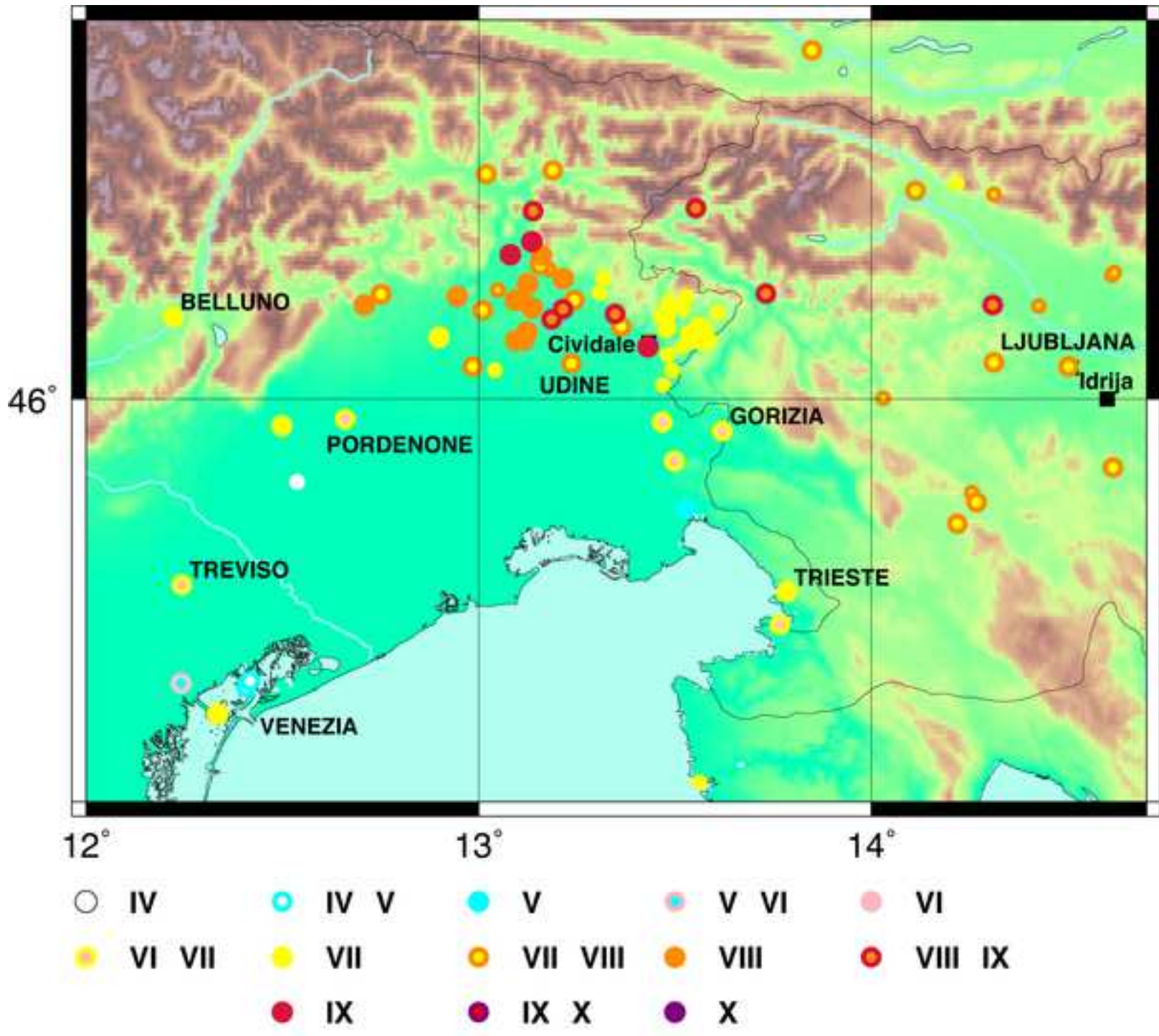


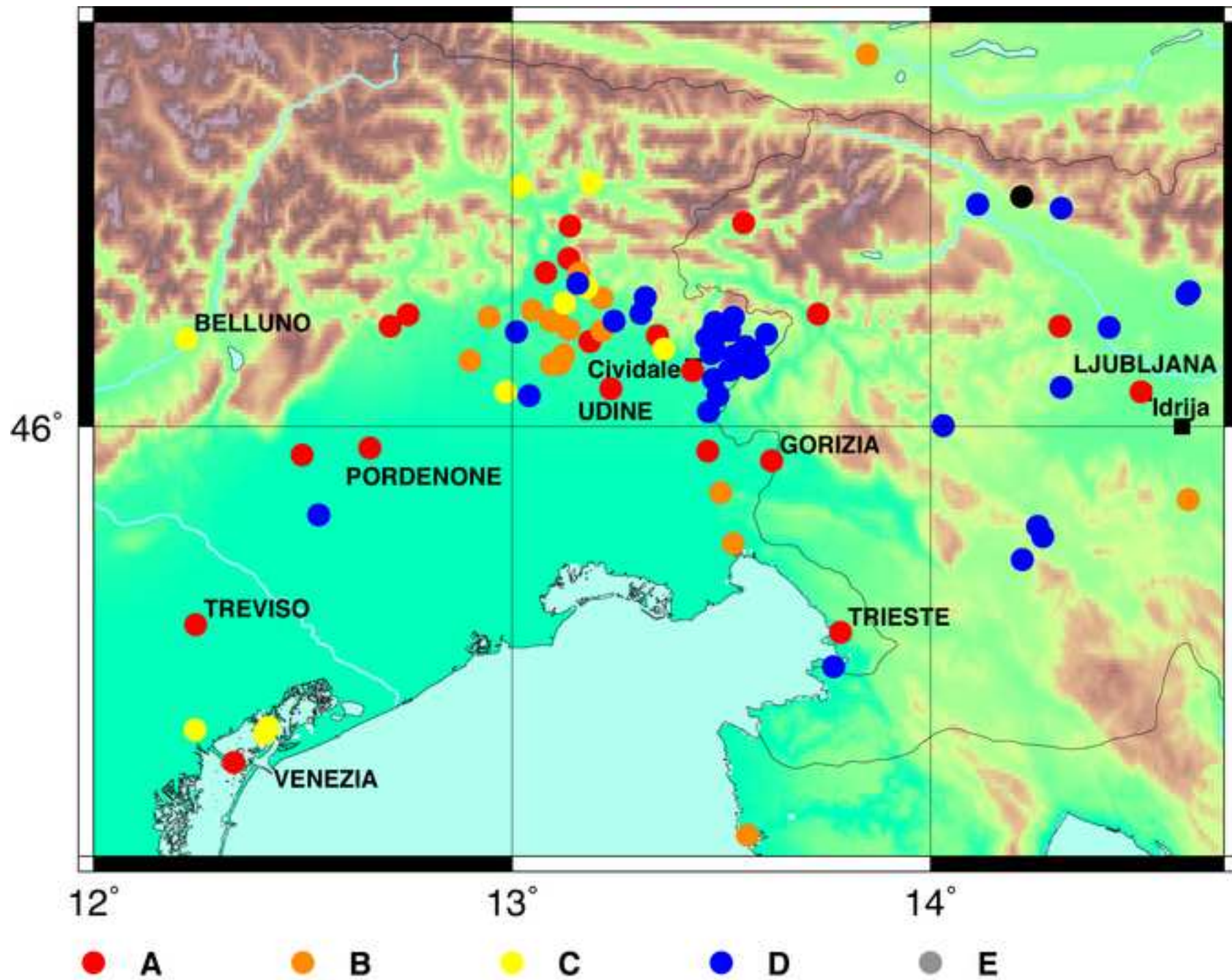


colour figure
[Click here to download high resolution image](#)

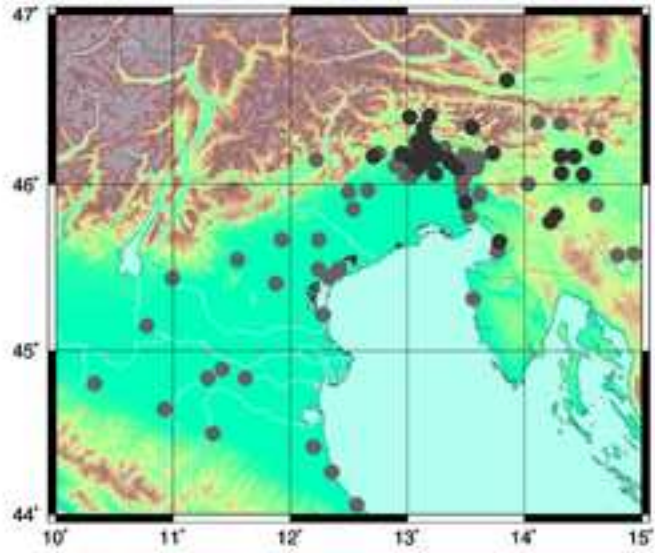


colour figure
[Click here to download high resolution image](#)

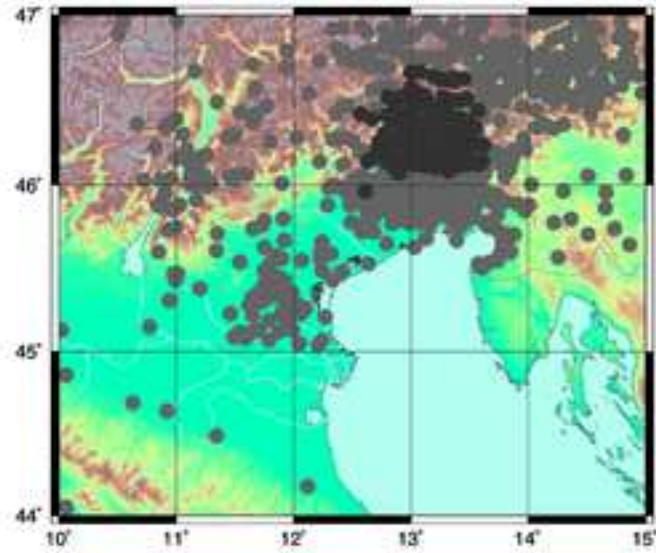




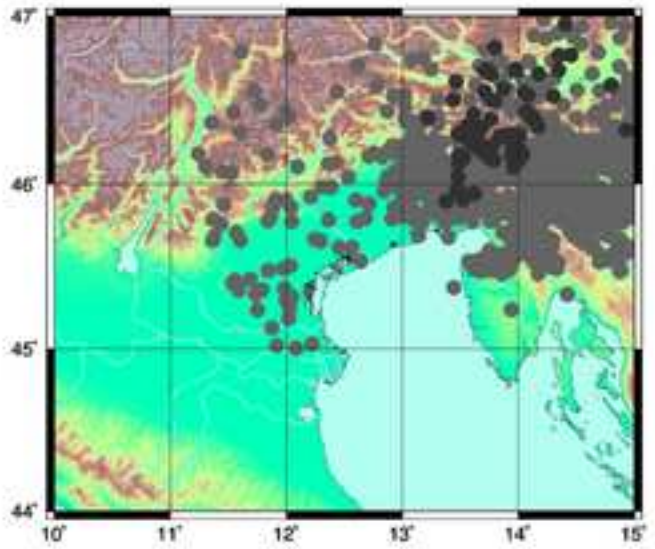
colour figure
[Click here to download high resolution image](#)



a

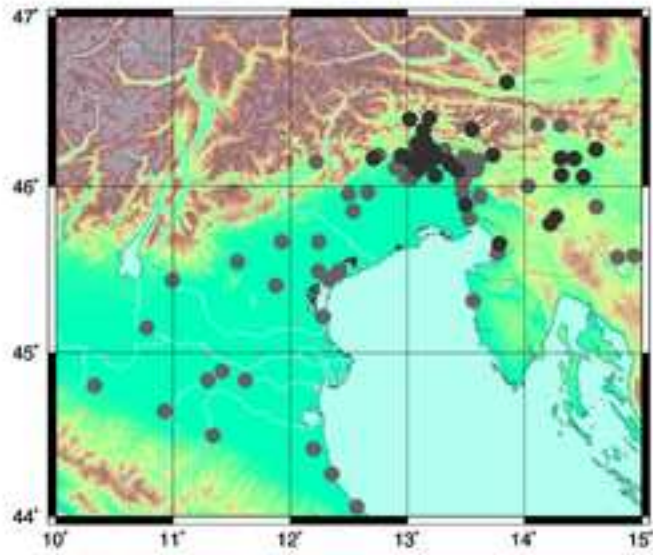


b

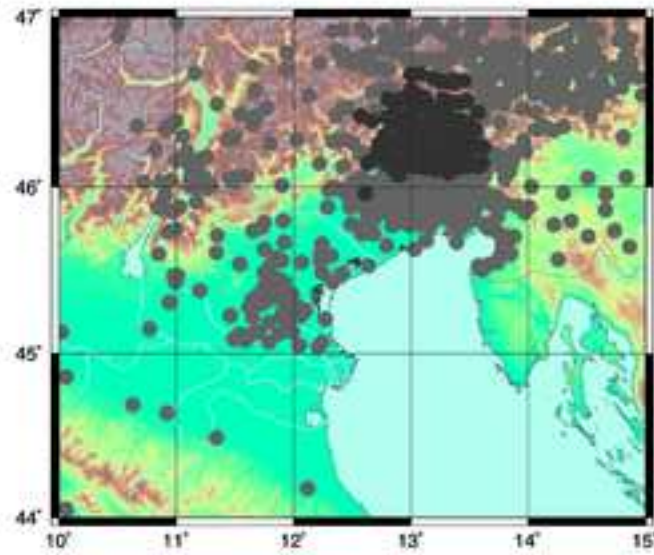


c

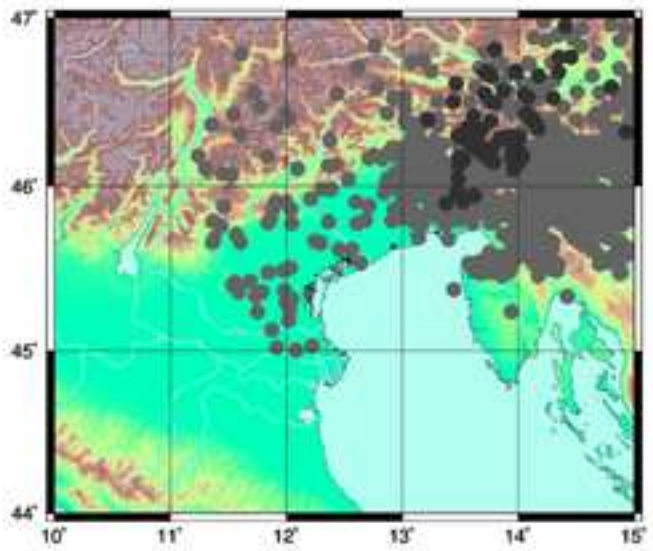
colour figure
[Click here to download high resolution image](#)



a



b



c

colour figure

[Click here to download high resolution image](#)

