

NORTH TAMA ATHLETICS



North Tama High School
605 Walnut St.
Traer, IA 50675
Phone: (319) 478-2265
Fax: (319) 478-2917



School Directory Fall 2018

Version 9.0



An Eagle Scout project by Jeff Morrison and Boy Scout Troop 304

Table of Contents

Note that some pages deviate from alphabetical order.

<u>Name of School</u>	<u>Page Number</u>
AGWSR (Ackley)	2
Aplington-Parkersburg	3
Baxter	5
BCLUW (Conrad)	4
Belle Plaine	3
Belmond-Klemme	6
Benton Community (Van Horne)	6
BGM (Brooklyn)	7
Center Point-Urbana	8
Central (Elkader)	8
Central City	7
Clarksville	9
Colfax-Mingo	10
Collins-Maxwell	5
Colo-NESCO	9
Denver	11
Dike-New Hartford	11
Don Bosco (Gilbertville)	12
Dunkerton	12
East Buchanan	13
East Marshall	13
Edgewood-Colesburg	14
English Valleys (North English)	14
Gladbrook-Reinbeck	15
GMG (Garwin)	15
Grand View Christian	10
Grundy Center	16
HLV (Victor)	16
Hudson	17
Iowa Valley (Marengo)	17
Janesville	18
Jesup	18
Lisbon	19
Lone Tree	19

Lynnville-Sully	20
Meskwaki Settlement	20
Montezuma	21
Nashua-Plainfield	21
North Butler	22
North Fayette Valley	23
North Linn	23
North Mahaska	24
North Tama	24
Postville	25
Riceville	25
South Hardin	26
South Hamilton	27
South Tama	27
Springville	28
Sumner-Fredericksburg	28
Tri-County (Thornburg)	29
Tripoli	29
Union (La Porte City)	30
Valley Lutheran (Cedar Falls)	30
Vinton-Shellsburg	31
Wapsie Valley	31
Waterloo Christian	32
Waterloo Columbus Catholic	32
West Fork	33
West Marshall	33
WACO (Wayland)	34
Winfield-Mount Union	34

What's New (version 9.0) (September 2018)

Now covering 62 schools in central and eastern Iowa

- Updated names of each school's superintendent, principal, and AD, based either on e-mail messages or the schools' websites
- Removed CAL (no high school), brought Central City back
- Added new Iowa Star/recent football opponents (that's why the jumble)
- Direction explanation: Mileage for each road is in parentheses, with the total at the end. For example, "US 63 N (9)" means go north 9 miles on Highway 63 before turning. **Route 1** is the shortest; **Route 2** may be easier to follow.

AGWSR

Ackley-Geneva-Wellsburg-Steamboat Rock

Cougars

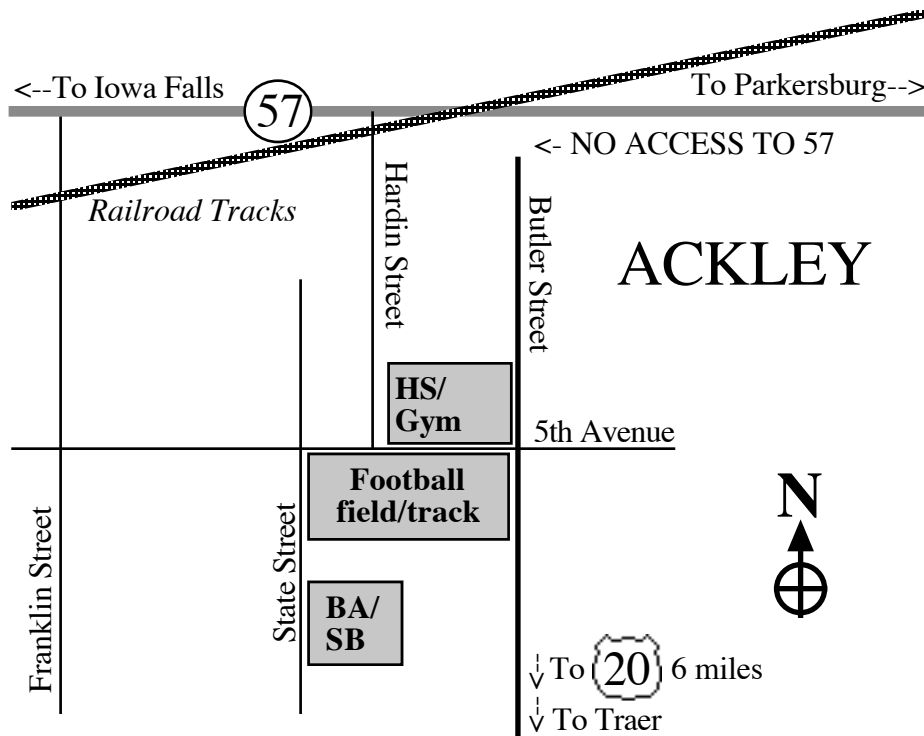
Main (641) 847-261

HS (641) 847-2633/ JH (641) 869-5121

Supt./Prin. Erik Smith, A.D. Lowell Young

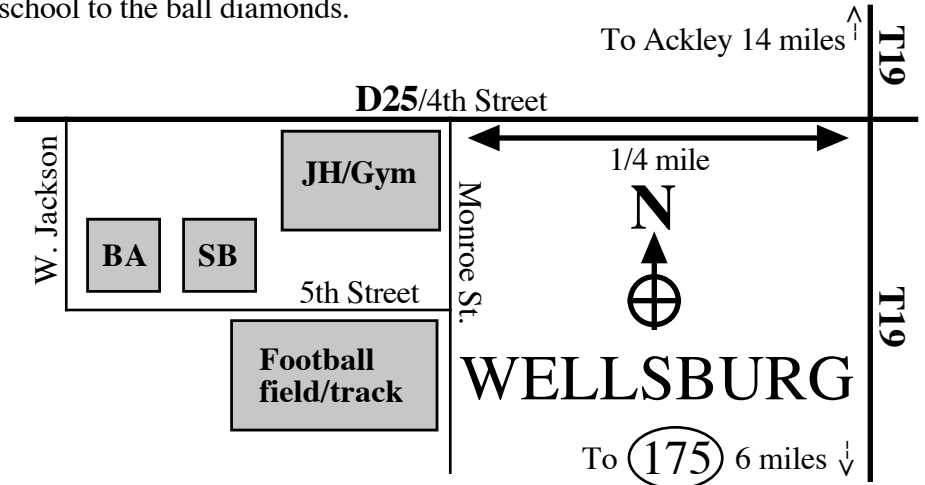
HS FB, VB, BB, WR, TR, BA, SB

High school sports are in Ackley. Directions (with new 20): US 63 N (14), IA 58 N (5), US 20 W (27), S56 N (7) - 53 miles. See map at bottom for route. Coming from the south (new 20), turn left (west) on 5th Avenue for the football field and high school. Coming from the east (Parkersburg), turn onto Hardin Street AFTER the overpass and go south seven blocks. Turn right (west) on 5th Avenue to State Street and turn left (south) to get to the ball diamonds.

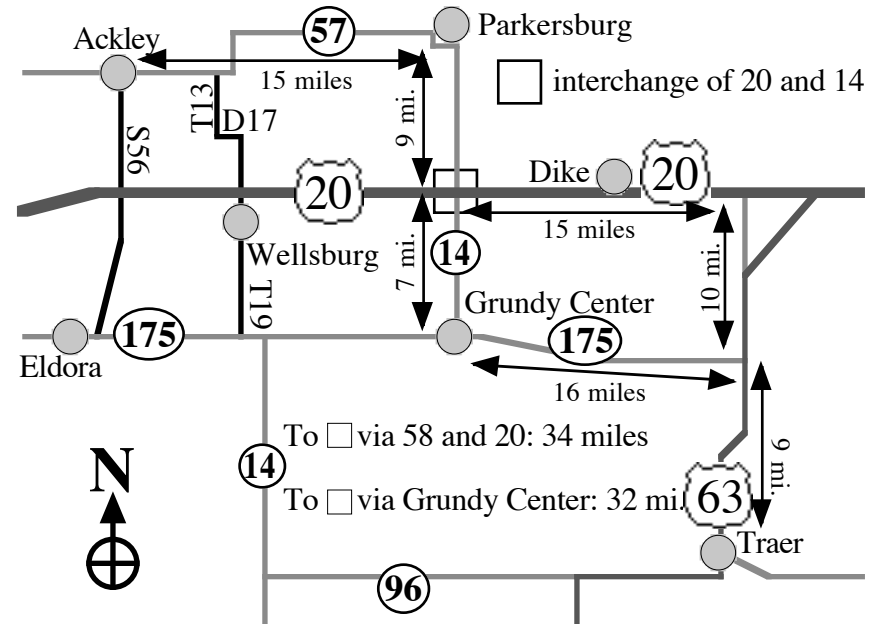


JH FB, VB, BB, WR, TR, BA, SB

Junior high (middle school) sports are in Wellsburg. Directions: US 63 N (9), IA 175 W (24), T19 N (6) - 39 miles. Turn left (west) onto 4th Street to go to the north side of the school. Turn left on South Monroe to get to the football field. Turning right onto 5th Street will take you past the school to the ball diamonds.



MAP: Roads to Wellsburg and Ackley with possible routes & mileage



Aplington-Parkersburg *Falcons*

HS (319) 346-1572 / JH (319) 347-6621

www.a-pcsd.net

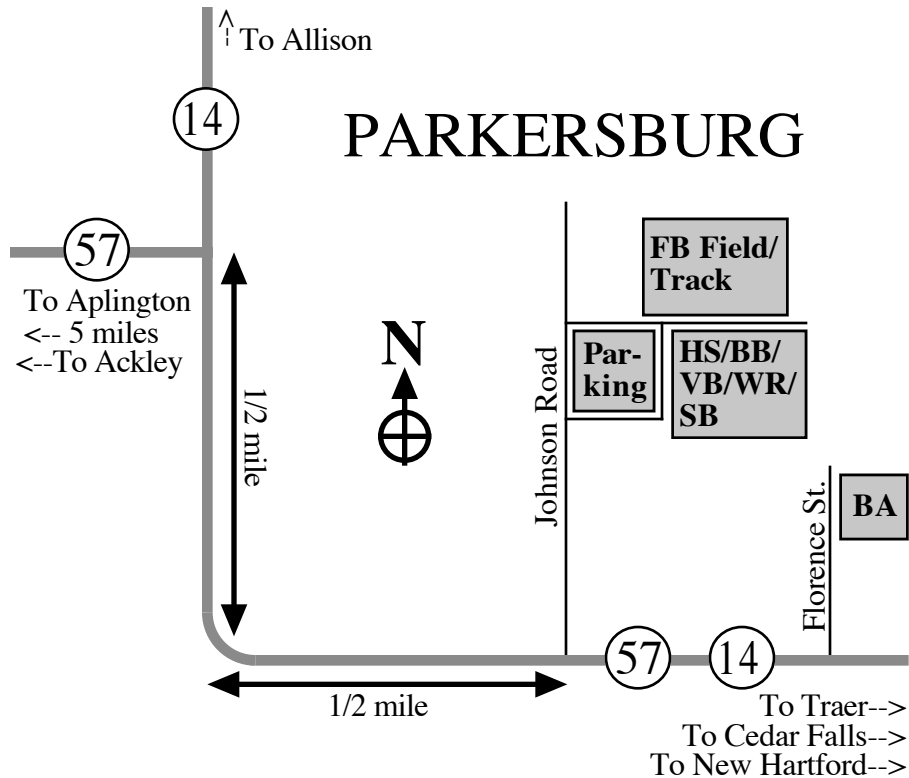
Supt. Jon Thompson, Prin. Aaron Thomas, A.D. Jason Berkey

HS FB, VB, BB, WR, BA, SB; HS/JH TR

High school sports are in Parkersburg. Directions: US 63 N (14), IA 58 N (5), US 20 W (15), IA 14 N (9) - 43 miles. In Parkersburg, turn right (north) on Florence Street for the baseball diamond. To get to the school, football field, track, and softball diamond, turn right on Johnson Road.

JH FB, VB, BB, BA, SB

Junior high sports are in Aplington, 5 miles west of Parkersburg on 57 - 48 mi. total. Soccer is also in Aplington.



Belle Plaine

Plainsmen/Lady Plainsmen

HS (319) 444-3720

JH (319) 444-3631

www.belle-plaine.k12.ia.us

Supt. Chad Straight, Prin. Todd Werner, A.D. Greg Walton

HS/JH FB, TR, SB; HS VB, BB, WR

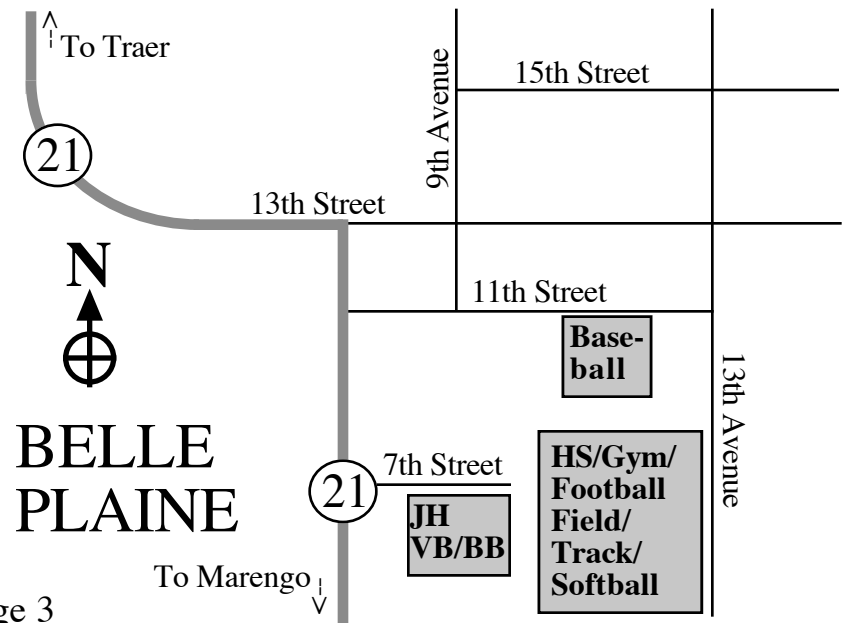
All sites are at school. Directions: IA 8 E (9), IA 21 S (19) - 28 miles. In Belle Plaine continue east on 13th Street and turn right (south) at 13th Avenue under the train bridge. Parking is available near the school.

HS/JH BA

To get to the baseball field, from 13th Street turn right onto 9th Street and cross railroad tracks, or take 13th Avenue under the train bridge (as above) and take the first right (11th Street); field is on south side of 11th Street.

JH VB, BB

The junior high sports are at Longfellow Elementary. Go south on 21 to 7th Street, turn left and go half a block.



BCLUW

Beaman-Conrad-Liscomb-Union-Whitten

Comets

HS (641) 366-2819

JH (641) 486-5371

www.bclu.w.k12.ia.us

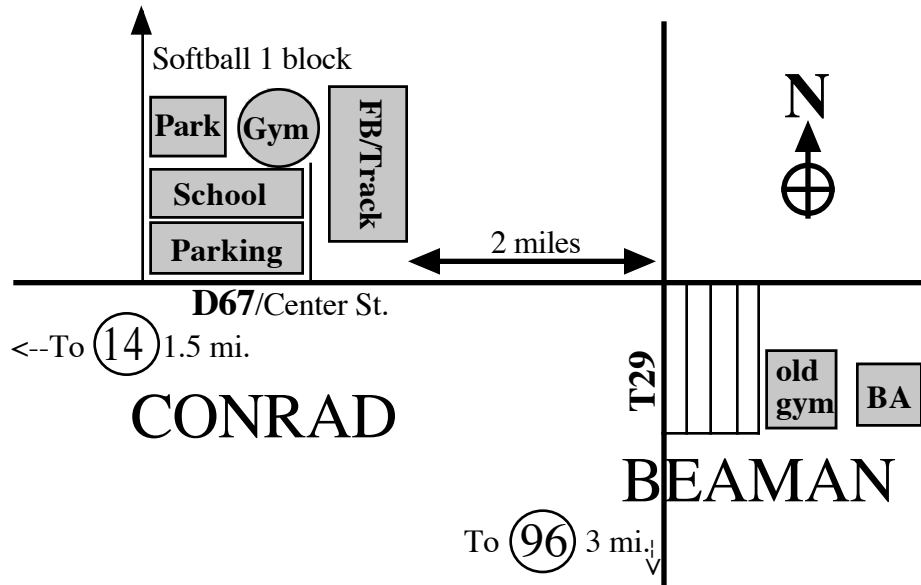
Supt. Ben Petty, Prin. Kristyn Kell, A.D. Lynn Silver

HS/JH WR (shared), TR, SB; HS FB, VB, BB

Are in Conrad. Directions: US 63 S (7), IA 96 W (13), T29 N (to Beaman) (3), D67 W (2) - 25 miles. D67 becomes Center Street; turn right. Parking is available in a lot between the school and Center Street. Wrestling is shared with South Hardin; check schedule for location. The softball diamond is located one block north of the high school. See map.

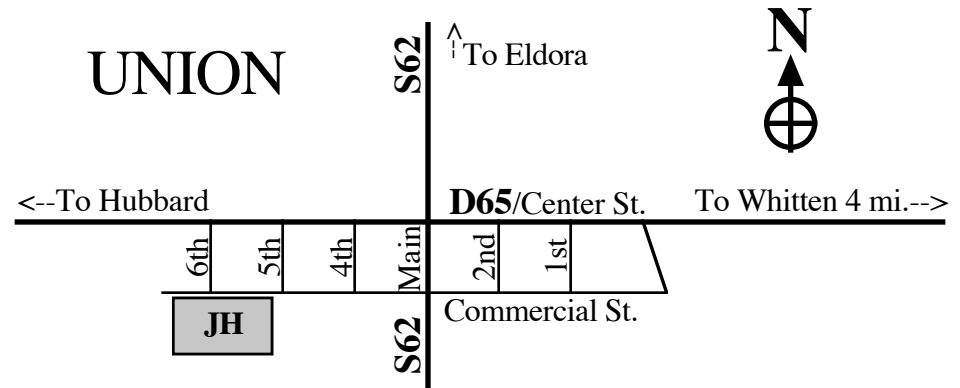
HS BA

In Beaman. Directions: US 63 S (7), IA 96 W (13), T29 N (3) - 23 miles. The baseball diamond (HS) is on the east end of town. To get to the junior high, either take the second right, go east, and back north or go to the north side (D67 intersection), go east, and back south. The school is in the northeast corner of Beaman. JH wrestling is also shared with South Hardin.

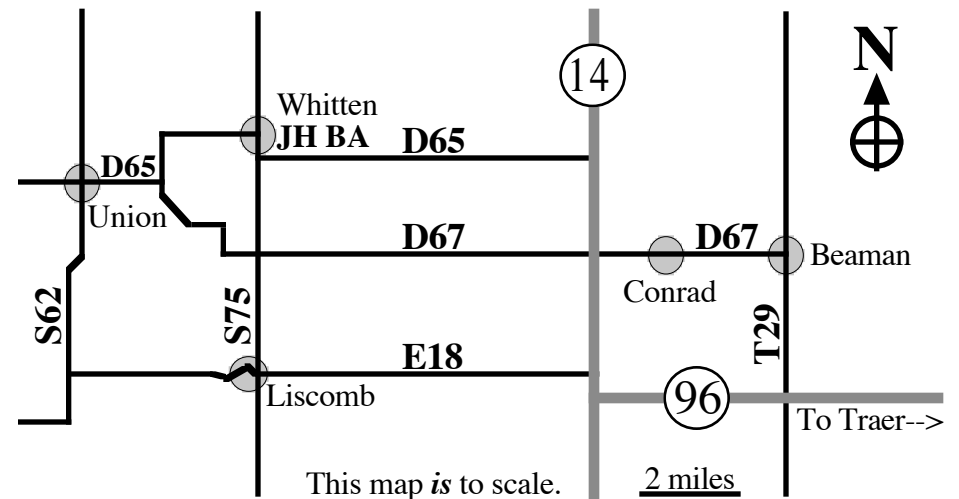


JH FB, VB, BB, BA

The first three are in Union. Directions: US 63 S (7), IA 96 W (17), IA 14 N (3), D67 W (8), D65 W (1) - 36 miles. In Union, turn left off D65 on the first street after the railroad tracks and then take the first right (Commercial Street). The football field is south of the building. Parking is available in a lot west of the building and on the street. To get to Whitten (JH baseball), go north on 14 five miles past D67 (Conrad corner) to D65, turn left, and go 5 miles west - 35 mi. total. The baseball games are at the Whitten ball diamond and parking is available in a lot. See map below for Union and at the bottom for location of Whitten.



BCLUW Schools



Baxter Bolts

(641) 227-3102

192.12.156.246/schools/district

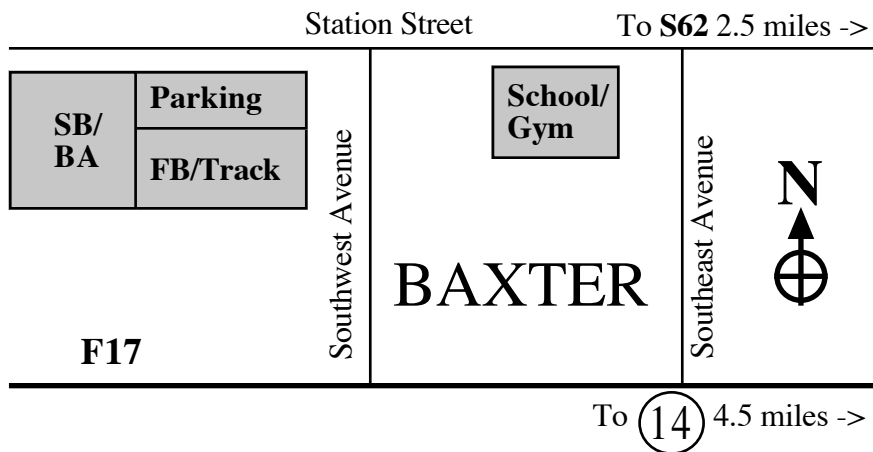
Supt. Todd Martin, Prin. Rob Luther, A.D. Lori Fricke

HS/JH VB, BB, WR

All are at Baxter. Directions: US 63 S (20), US 30 W (23), IA 330 S (5.5), S62 S (9), 95th Street W or F17 W (2.5) - 60 miles. School is on Station Street, north side of town.

HS/JH FB, SB, TR

Complex on west side of town, same directions. Can also come from west via S52 (turning south from IA 330) and F17.



Collins-Maxwell Spartans

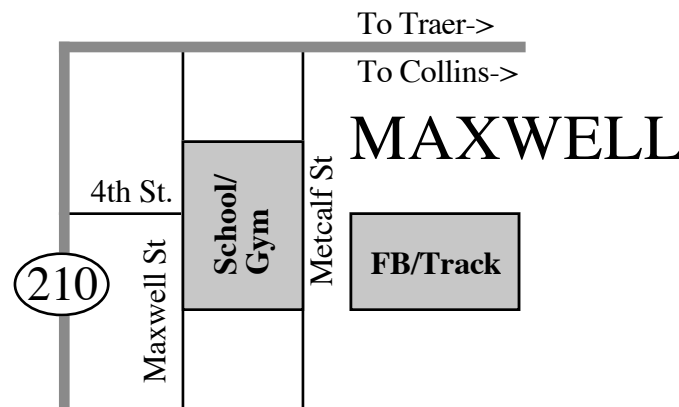
(515) 387-1115

www.collins-maxwell.k12.ia.us

Supt. Ottie Maxey, Prin. Corey Lunn, A.D. Troy Houge

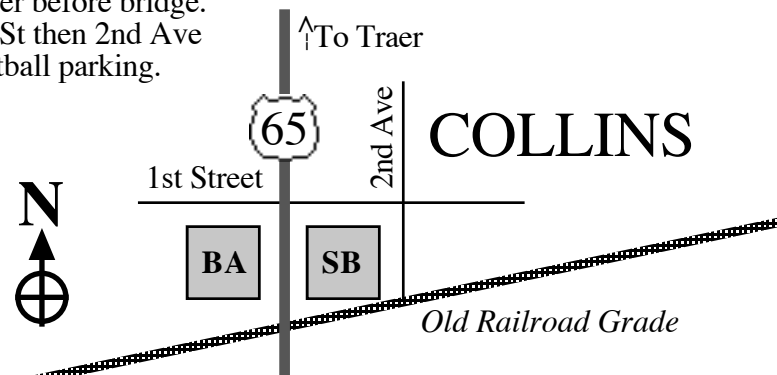
HS/JH FB, VB, BB, WR, TR

In Maxwell. Directions: US 63 S (20), US 30 W (38), US 65 S (9), IA 210 W (4) - 71 miles. Parking is at northwest corner of school (Maxwell Street). If you reach the intersection where IA 210 turns you've gone too far, but you can go south a block and turn on 4th Street.



HS/JH BA, SB

In Collins. Directions: US 63 S (20), US 30 W (38), US 65 S (9) - 67 mi. Baseball diamond is west (right) from US 65 and softball diamond east at the last corner before bridge. Turn on 1st St then 2nd Ave to get to softball parking.



Belmond-Klemme

Broncos

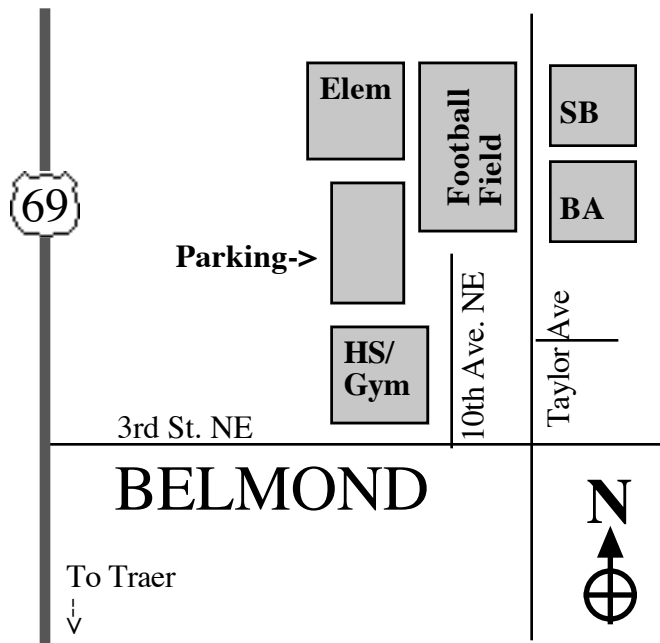
(641) 444-4300

www.bkcsd.org

Supt. Dan Frazier, Prin. Greg Fisher, A.D. Scott Meyer

HS/JH FB, VB, BB, WR, TR, BA, SB

All activities are at the high school in Belmond. Directions: US 63 N (14), IA 58 N (5), US 20 W (62), US 69 N (28) - 109 miles. Turn right on 3rd Street and go to east side of town.



Benton Community

Bobcats/Lady Bobcats

HS (319) 228-8701

www.benton.k12.ia.us

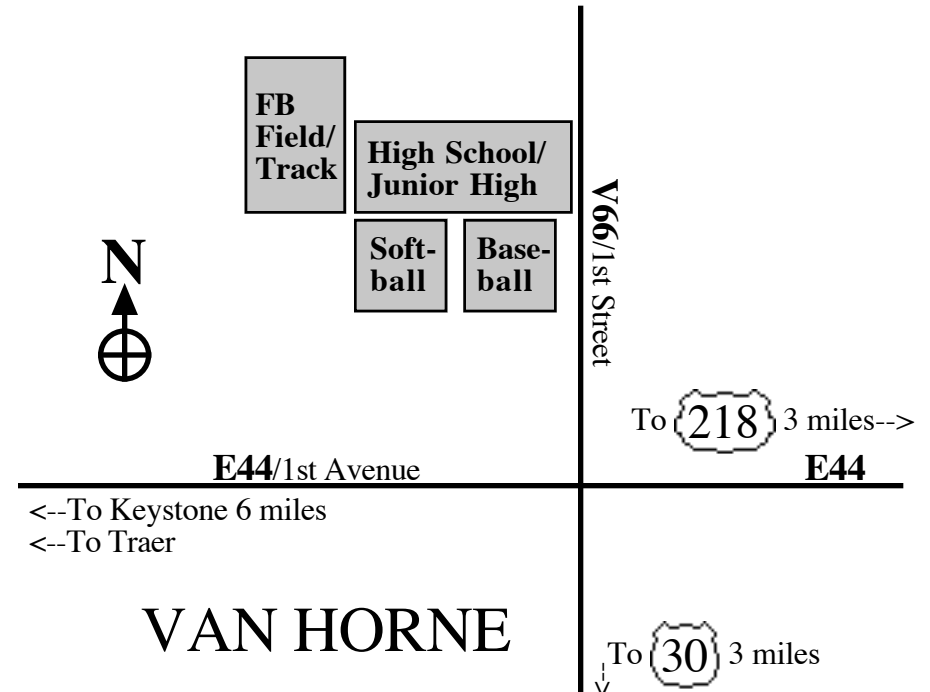
Supt. Gary Zittergruen, Prin. James Bieschke,
A.D. Rob Arnold

HS/JH FB, CC, WR, TR, BA, SB; HS VB, BB

Are located at Van Horne. Directions: IA 8 E (9), IA 21 S (12), E44 E (11) - 32 miles. Coming into Van Horne on E44, turn left (north) on 1st Street/V66. Go north three blocks and the school is on your left. Soccer is also in Van Horne.

JH VB, BB

Almost all of the junior high VB and BB games are played at one of the elementary schools, in Keystone, Norway, or Atkins.



BGM

Brooklyn-Guernsey-Malcom

Bears

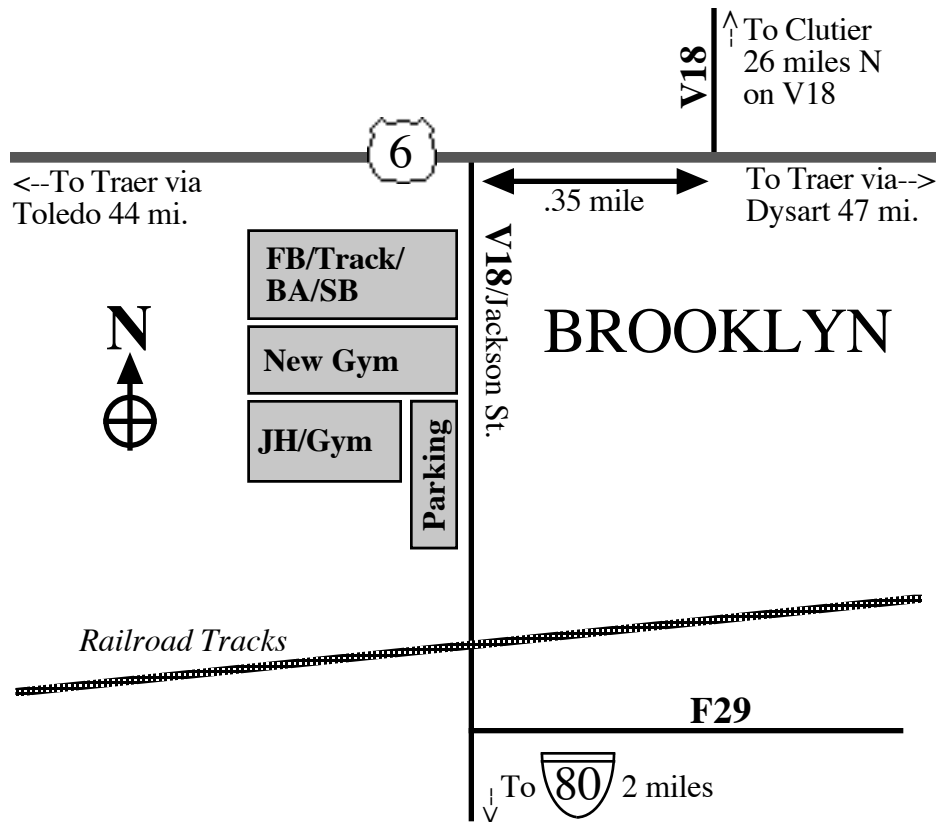
(641) 522-7058

www.brooklyn.k12.ia.us

Supt. Brad Hohensee, Prin. Rick Radcliffe, A.D. Jerod Burns

HS/JH FB, VB, BB, SB, BA, TR, WR

All are in Brooklyn. Directions: US 63 S (37), US 6 E (6), V18 S (1) - 44 miles. V18 becomes Jackson Street. The baseball diamond is right by the football field. The softball diamond is now with the other sports on the north side of town.



Central City

Wildcats

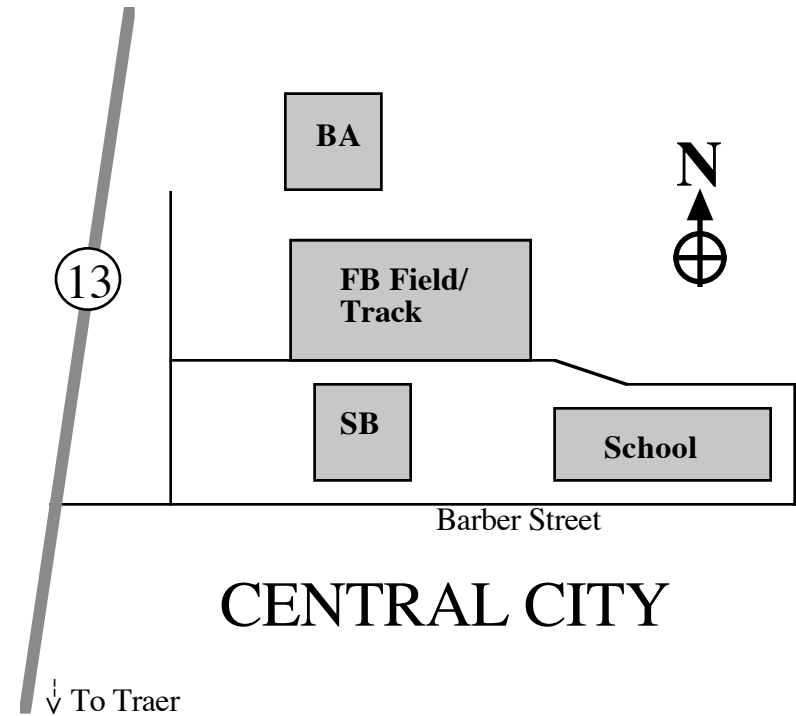
(319) 438-6183

www.central-city.k12.ia.us

Supt. Tim Cronin, Prin. Jason McLaughlin, A.D. Tanner Carlson

JH/HS FB, VB, TR, WR, BA, SB

Facilities are on the north side of Central City. Directions: IA 8 E (14), US 218 S (10), IA 150 and then through Urbana (13), I-380 S to Center Point exit (6), north through Center Point to E16 (turn by nature trail) (2), E16 E (13), IA 13 N (1) - 59 miles. Cross the river and take the first right. Take the first left, and then the first right, and the football field will be on the left. For the school, keep going straight after turning off Hwy. 13.



Center Point-Urbana *Stormin' Pointers*

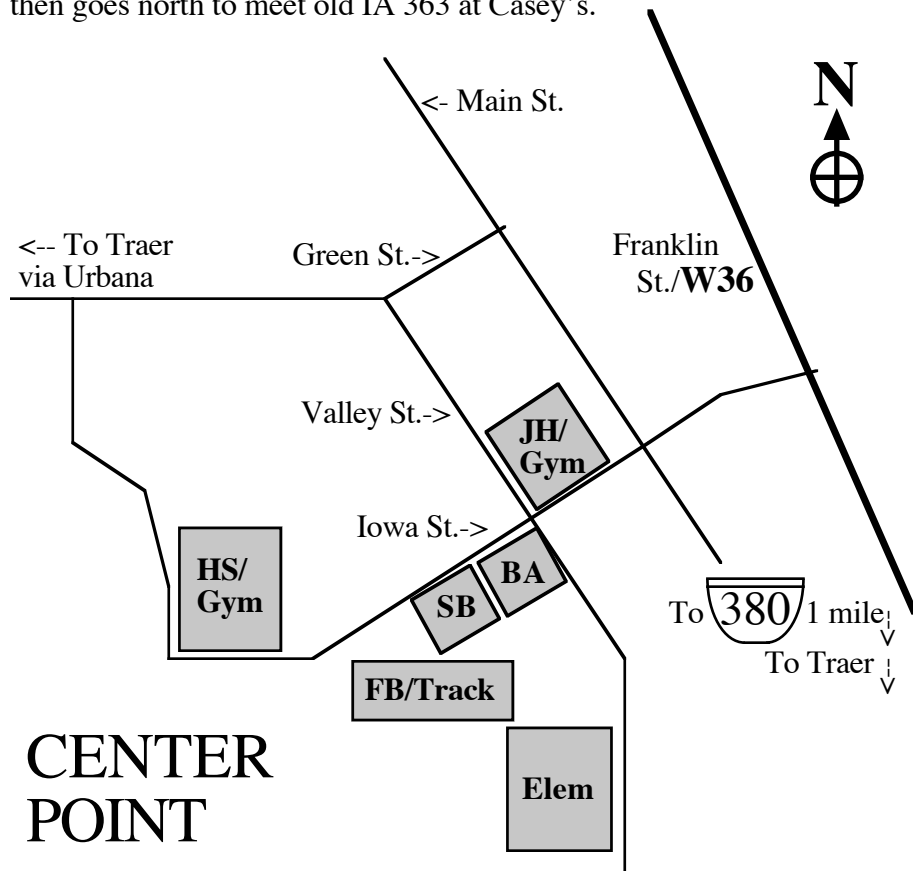
(319) 849-1102

www.cpuschools.org

Supt. Alan Marshall, Prin. Rob Liebolt, A.D. Scott Kriegel

HS/JH FB, VB, CC, BB, WR, TR, BA, SB

All are in Center Point. Directions: IA 8 E (14), US 218 S (10), 3rd Street Vinton (0.5), IA 150 N (12), old IA 363 through Urbana (2), I-380 S (6) - 44.5 miles. Take I-380 Exit 41 and go north, then turn left on Iowa Street at the ambulance shed. *Note:* The road coming southeast from Urbana does not connect to Franklin Street, which meets I-380. If you take the two-lane back to Urbana, it intersects Union Avenue which then goes north to meet old IA 363 at Casey's.



Central Community *Warriors*

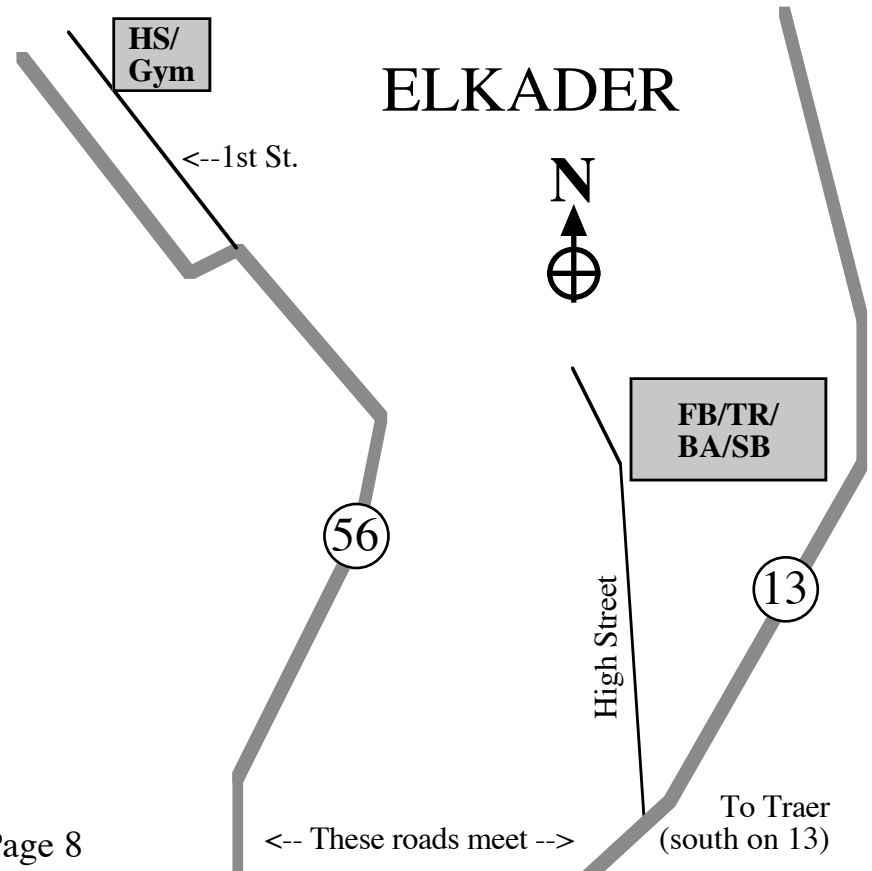
HS (563) 245-1750 / A.D. (563) 349-3573

www.central.k12.ia.us

Supt. Nick Trenkamp, Prin. Aaron Reinhart, A.D. Trevor Hunt

HS/JH FB, VB, BB, WR, TR, BA, SB

In Elkader. Directions: US 63 N (20), US 20 E (39), IA 187 N (15), IA 3 E (6), IA 13 N (14) (winding road) - 94 miles. The football field is at the athletic complex on the Hwy. 13 bypass. Go past the Hwy. 56 intersection, cross the river, and take the next left. The high school is in the main part of town - take 56 in and go straight ahead at the 4-way stop.



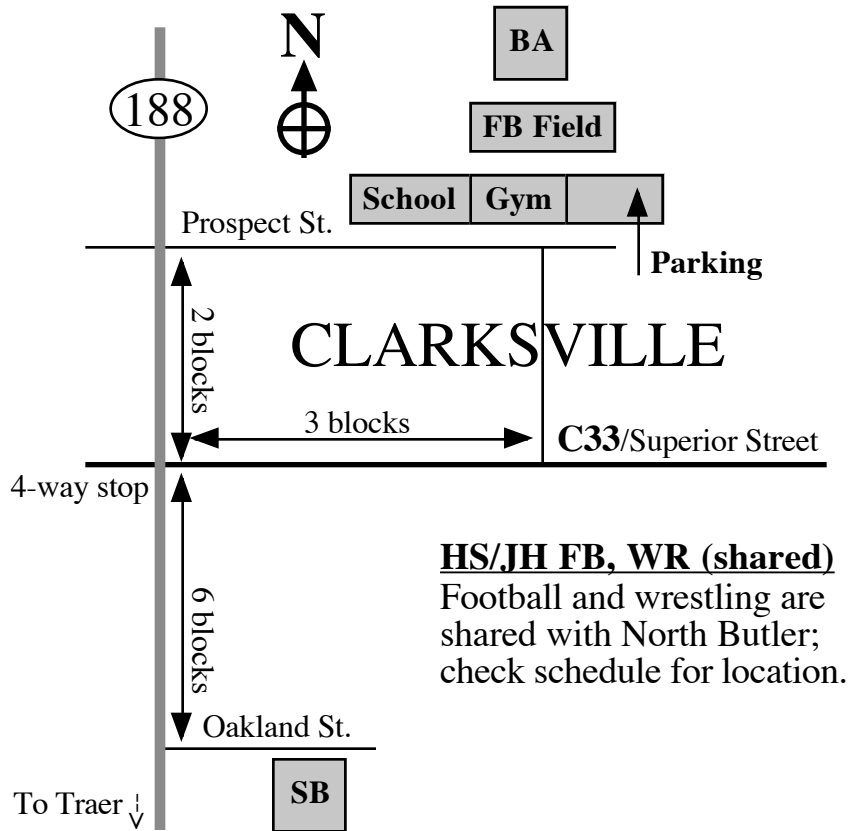
Clarksville Indians

HS (319) 278-4273 / Supt. (319) 278-4008
www.clarksville.k12.ia.us

Supt. Joel Foster, Prin. Keith Reuter, A.D.s Ashten Hemmingsen and Ross Timmermans

HS/JH VB, BB, TR, BA, SB

All sites are in town. Directions: US 63 N (14), IA 58 N (through Cedar Falls) (12), US 218 N (15), IA 3 W (7), IA 188 N (3) - 51 miles. School is two blocks north and three blocks east of four-way stop with C33. Softball is on south side of town, just past first set of railroad tracks, in park.



Colo-NESCO

(NorthEast Story County)

Royals

(641) 377-2282

www.colonesco.org

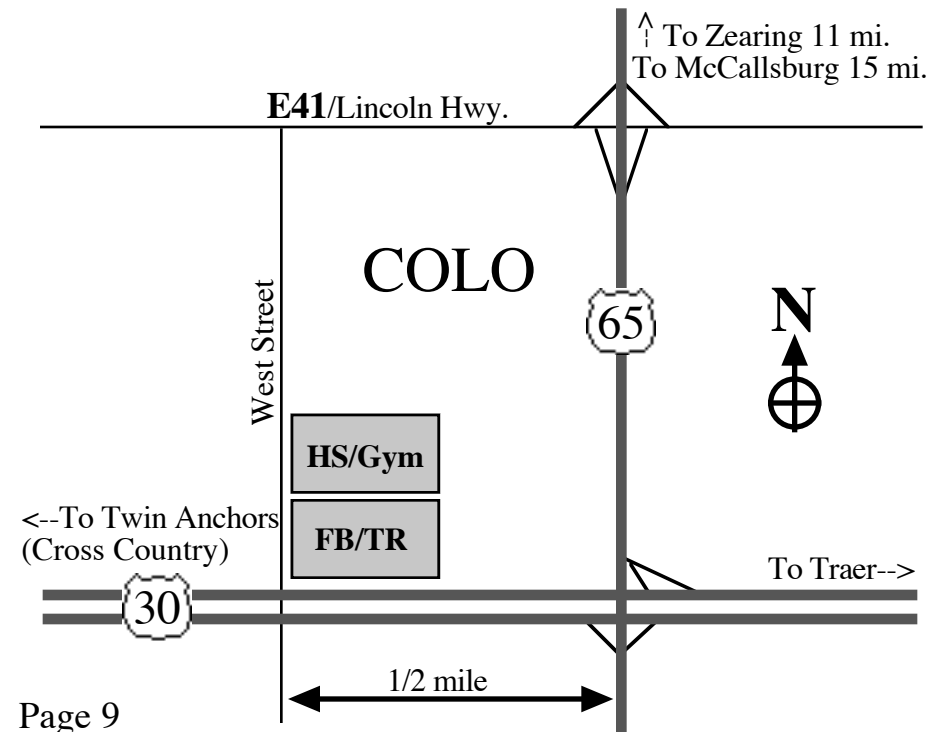
Supt. Jim Walker, Prin. Brandon Kelley, A.D. Travis Owens

HS/JH FB, VB, TR; HS BB, WR (shared)

Are located at the school in Colo. Directions: US 63 S (20), US 30 W (37) - 57 miles. Wrestling is shared with Nevada; check schedule for location. The school is half a mile west of the US 30/US 65 junction, visible from 30. Parking is available in a lot. Soccer is also at Colo.

HS/JH BA, SB; JH BB

The baseball diamond and elementary school are in Zearing. Directions: US 63 S (7), IA 96 W (17), IA 14 N (0.5), E18 W (17) - 41.5 miles. Softball is in McCallsburg, 4 miles west of Zearing on E18.



Colfax-Mingo *Tigerhawks*

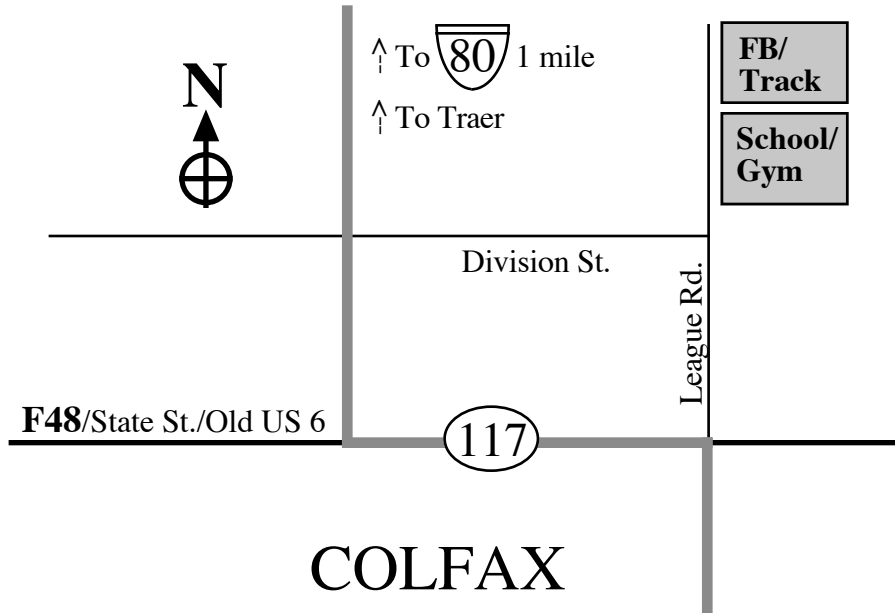
(515) 674-3646

www.colfax-mingo.k12.ia.us

Supt. Jim Verlengia, Prin. Todd Jones, A.D. Zach Tomas

HS/JH FB, VB, BB, WR, CC, BA, SB, TR

All are at Colfax. Directions: US 63 S (20), US 30 W (23), IA 330 SW (20), IA 117 S (11) - 74 miles. Turn left (east) on Division Street, take Division to the T intersection, and turn left.



Grand View Christian *Thunder*

(515) 777-3977

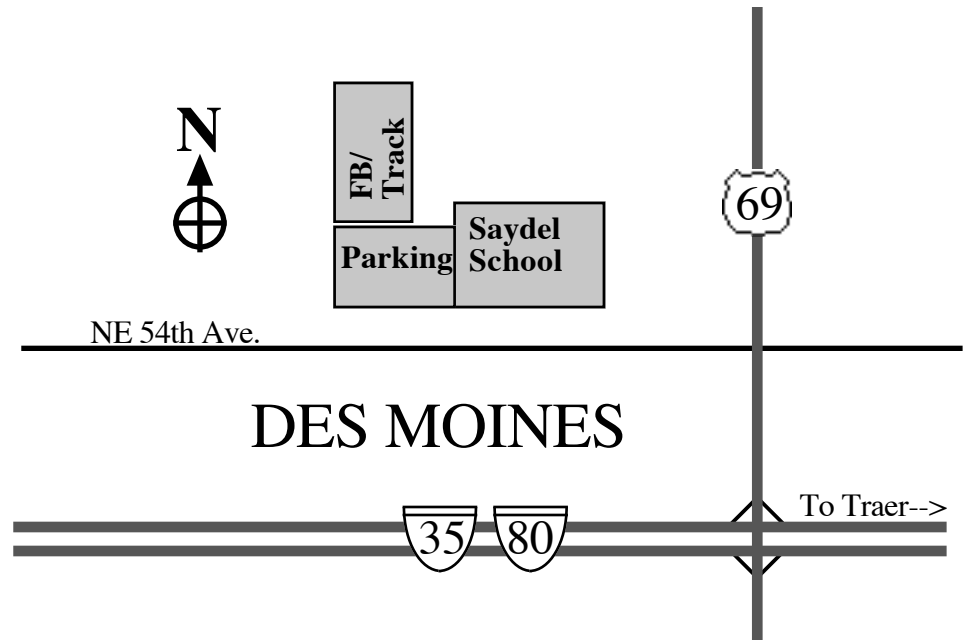
www.grandviewchristianschool.org

Supt./Prin. Dick McWilliams, A.D. Chris Murphy

HS FB

Grand View Christian plays football games at Saydel High School. Route: US 63 S (20), US 30 W (23), IA 330/US 65 SW (34), I-80 W (6), US 69 N (0.5), NE 54th Ave W (0.5) - 84 miles. Exit the interstate heading north, turn left on Northeast 54th Street, then turn right on NE 7th Street when you see the Saydel High School sign.

(Grand View Christian School is at the corner of NE 46th Avenue and NE 29th Street. To get there, take the diagonal [Hubbell Avenue] through Altoona and turn right/west on NE 46th/Broadway.)



Denver Cyclones

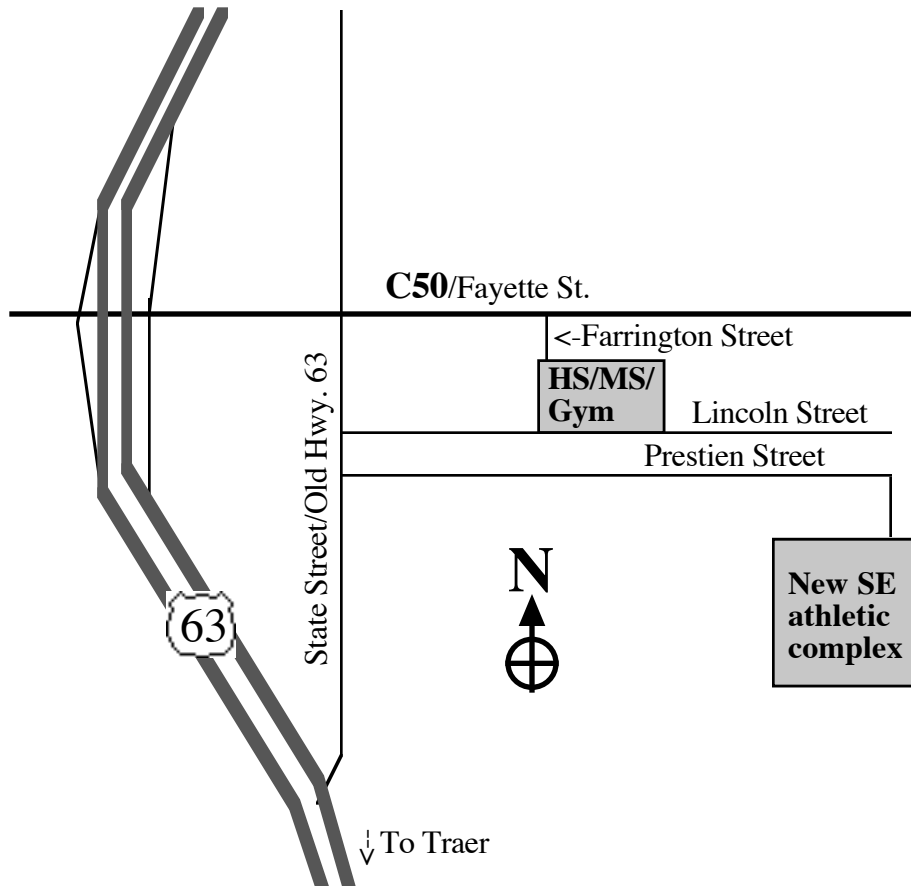
(319) 984-5639

www.denver-cyclones.com

Supt. Brad Laures, Prin. Paul Gebel, A.D. Chris Krueger

HS/JH FB, VB, BB, WR, TR, BA, SB

Are all in Denver. Directions: US 63 N - 35 mi. For outdoor sports, turn right onto State Street (old 63), take the first right (Prestien St.), go to the end of the street and turn right. The school is between Lincoln and Eagle streets with parking on the west side.



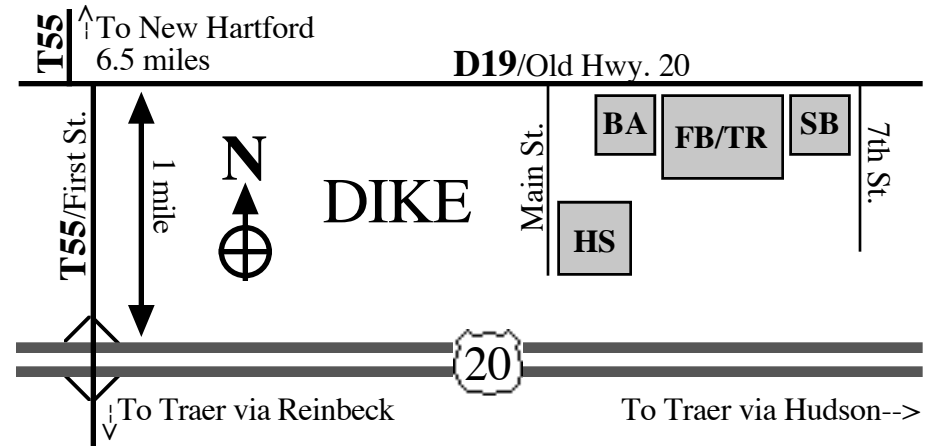
Dike-New Hartford Wolverines

(319) 989-2485 / www.dnhcsd.org

Supt. Justin Stockdale, Prin. Irv Laube, A.D. Cody Eichmeier

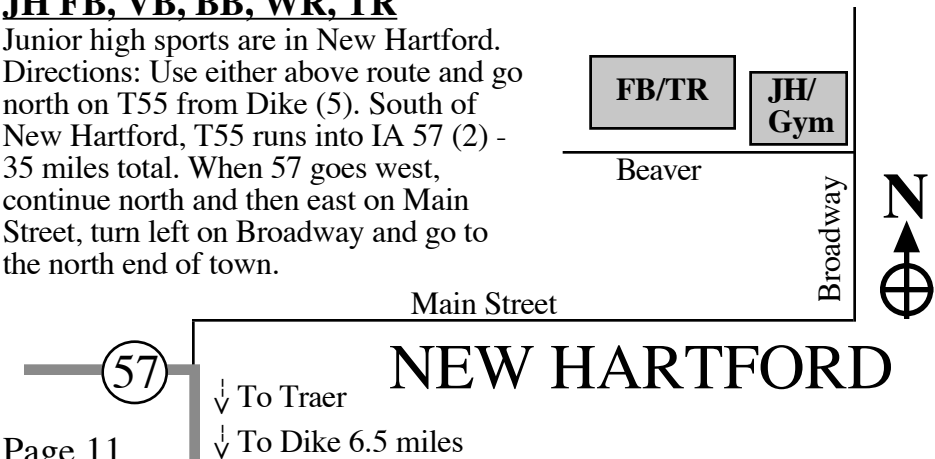
HS FB, VB, BB, WR, TR; HS/JH BA, SB

High school sports are in Dike. Directions: **ROUTE 1:** US 63 N (14), IA 58 N (5), US 20 W (8) - take T55 exit - 28 miles. **ROUTE 2:** US 63 N (9), IA 175 W (9), T55 N (west of Reinbeck) (10) - 28 miles. Entering Dike on T55, turn right (east) on old 20, take a right on Main for the school. The football field and ball diamonds are on old 20.



JH FB, VB, BB, WR, TR

Junior high sports are in New Hartford. Directions: Use either above route and go north on T55 from Dike (5). South of New Hartford, T55 runs into IA 57 (2) - 35 miles total. When 57 goes west, continue north and then east on Main Street, turn left on Broadway and go to the north end of town.



Don Bosco *Dons*

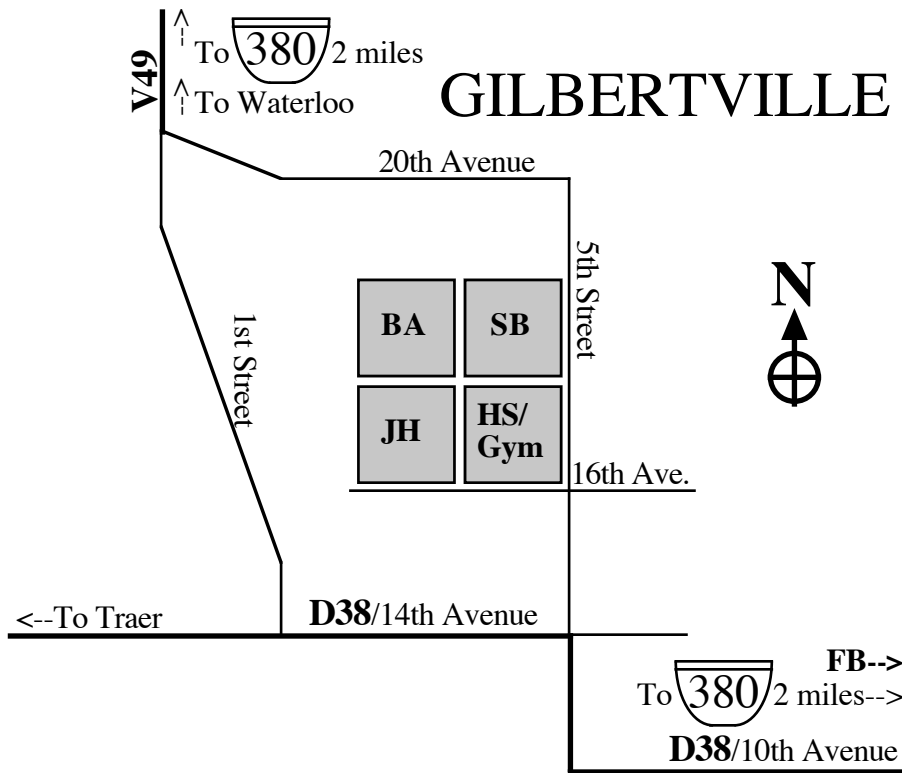
(319) 296-1692 / www.boscocatholic.org

Supt. Kim Hermsen, Prin. Casey Redmond, A.D. Tom Hogan

HS/JH VB, BB, WR, TR, BA, SB

All Don Bosco sports *except football* are at the school in Gilbertville.
Directions: IA 8 E (9), IA 21 N (16), D38 E (7) - 32 miles. Turn left (north) on 5th Street, go two blocks, and turn left. The main doors are in front of the school. Parking is between the JH and HS.

FB is now at Don Bosco's own stadium on 10th Avenue (D38) heading east out of town toward I-380. Directly from Traer, coming in on 14th Avenue, after crossing the bridge, turn right at the stop sign then keep left at the Y intersection to head east. Field will be visible from the road.



Dunkerton *Raiders*

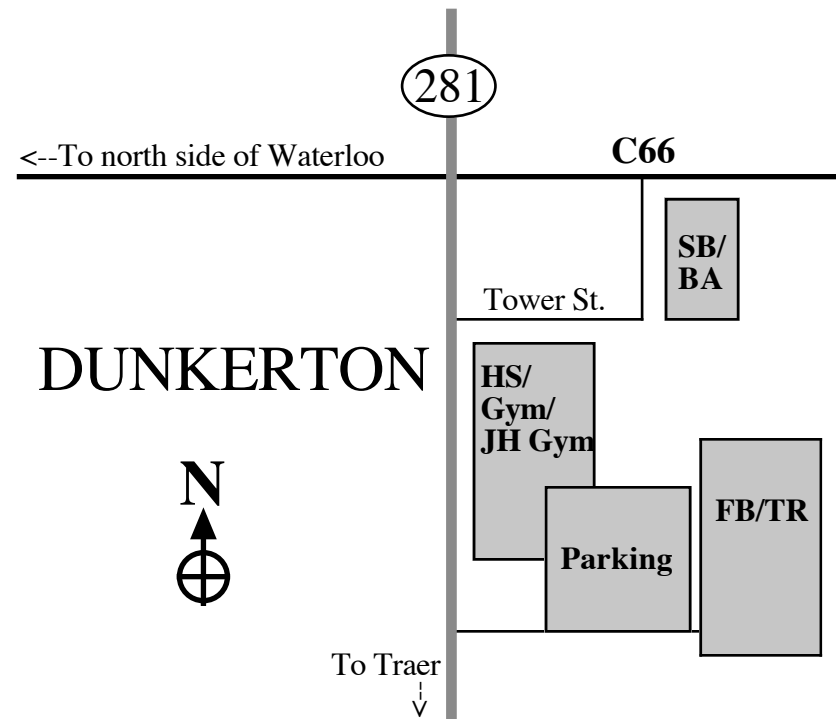
(319) 822-4295

www.dunkerton.k12.ia.us

Supt. James Stanton, Prin./A.D. Kory Kelchen

HS/JH FB, VB, BB, TR, BA, SB

All sites are at school. Directions: US 63 N (20), US 20 E (13), take Dunkerton exit and go north (8) - 41 miles. School will be on the right with parking lots available.



East Buchanan *Buccaneers*

(319) 664-3632

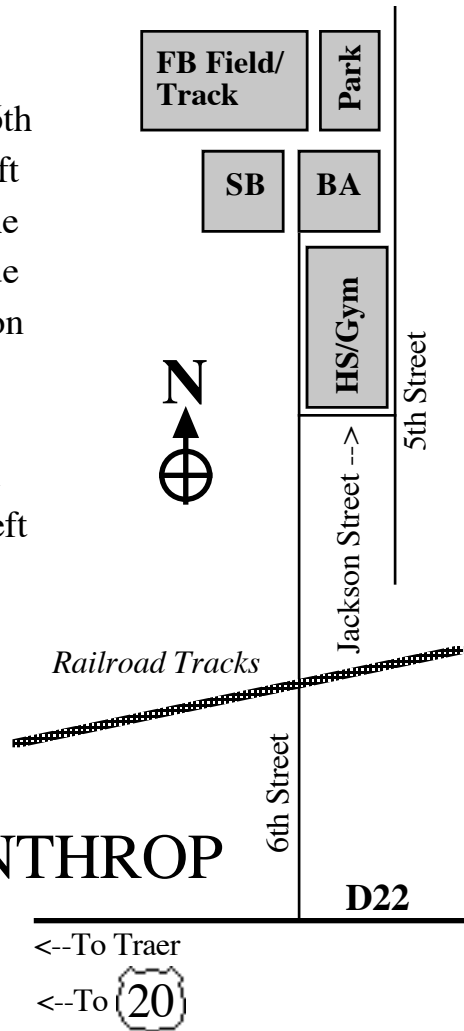
www.east-buc.k12.ia.us

Supt. Alan Jensen, Prin. Martin Van Roekel, A.D. Pat Schloss

HS/JH FB, VB, BB, WR, TR, BA, SB

Are in Winthrop. Directions: US 63 N (20), US 20 E (34), W40 N (1), D22 E (1) - 66 miles. After turning onto D22 (old 20), turn left on 6th Street, which is the third left after the cemetery, cross the railroad tracks, and continue north. Turn right on Jackson at the south side of the school, go one block and turn left again. The football field will then be on your left with parking between 5th and the field. Parking for baseball games and other events is available between the school and the baseball diamond.

WINTHROP



East Marshall *Mustangs*

HS (641) 479-2785 / JH (641) 498-7481

www.emmustangs.org

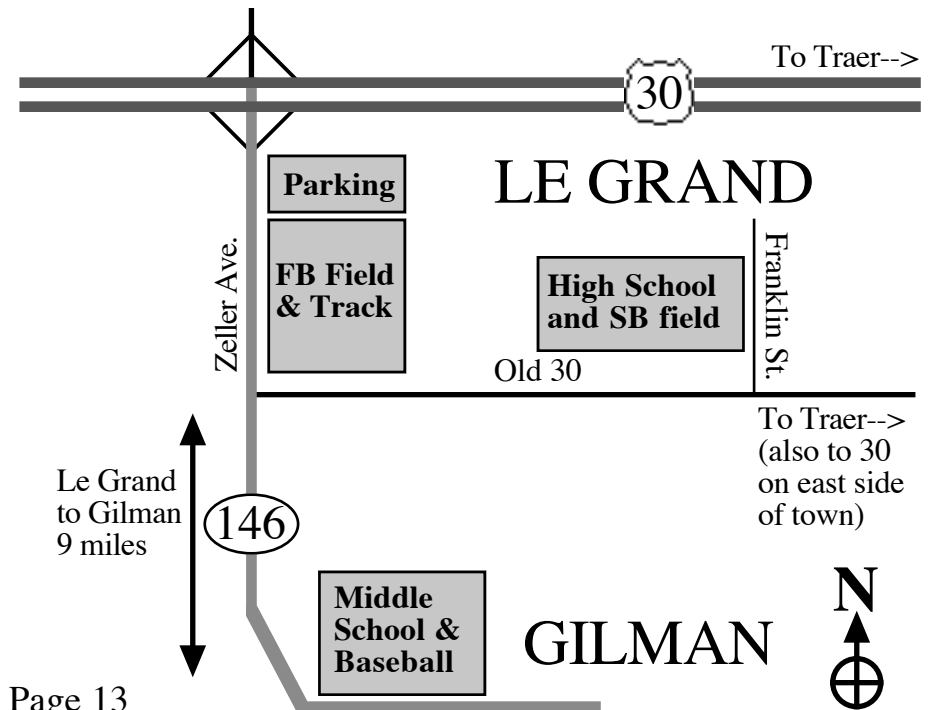
Supt. Tony Ryan, Prin. Matt Rasmusson, A.D. Scott Wheater

HS/JH FB, WR, TR, SB; HS BB, VB

Are in Le Grand. Directions: US 63 S (20), US 30 W (11) - 31 miles. Take the exit for Hwy. 146 for the football field. For the high school, on old 30 turn north on Franklin Street. The high school and gym are on the left. The softball diamond is north of the high school parking lot.

JH BB, VB; HS BA

In Gilman. Directions: From Le Grand, take IA 146 south 9 miles - total 40 miles. In Gilman follow 146 until you see the middle school on your left (east). Junior high baseball is in Ferguson; go south from Le Grand 5 miles, turn west on E63 and go 4 miles.



Edgewood-Colesburg Vikings

Main office (563) 928-6411 / HS (563) 928-6412
www.edge-cole.k12.ia.us

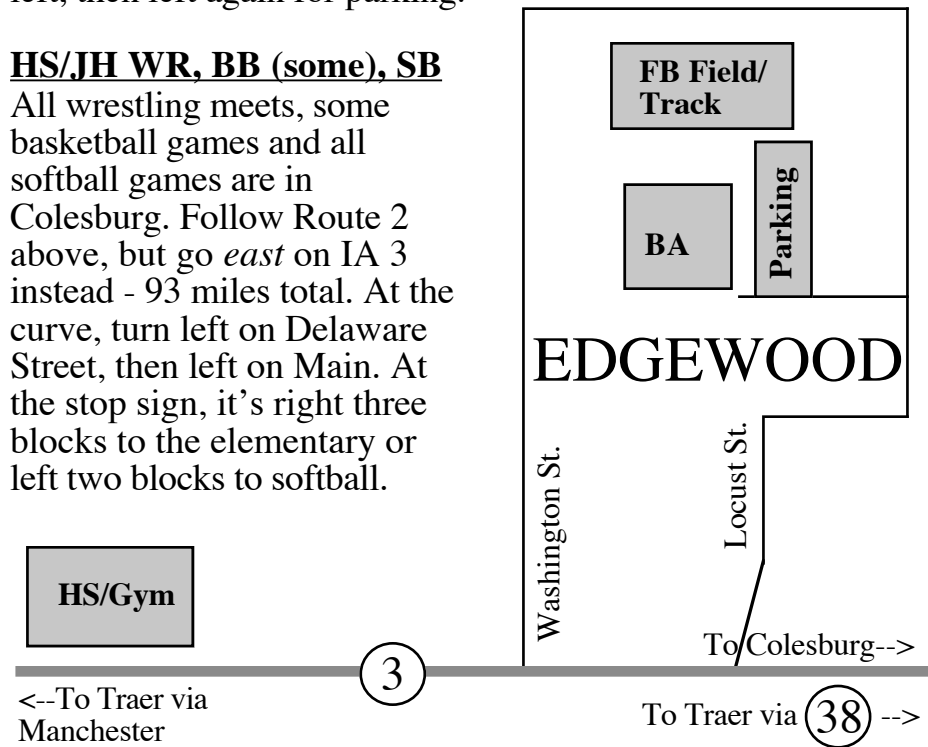
Supt. Rob Busch, Prin. Dawn Voss, A.D. Roger Wright

HS/JH FB, VB, BB (some), TR, BA

Football and baseball are at the new athletic complex on the northeast corner of Edgewood. Directions: **ROUTE 1** (through Manchester): US 63 N (20), US 20 E (47), IA 13 N (14), IA 3 E (3) - 84 miles. **ROUTE 2:** US 63 N (20), US 20 E (55), IA 38 N (10), IA 3 W (3) - 88 miles. Coming from the west, go past the high school to Washington Street, turn left, then turn right when you see the football field on right. Coming from the east, turn left on Locust, then right, then left, then left again for parking.

HS/JH WR, BB (some), SB

All wrestling meets, some basketball games and all softball games are in Colesburg. Follow Route 2 above, but go east on IA 3 instead - 93 miles total. At the curve, turn left on Delaware Street, then left on Main. At the stop sign, it's right three blocks to the elementary or left two blocks to softball.



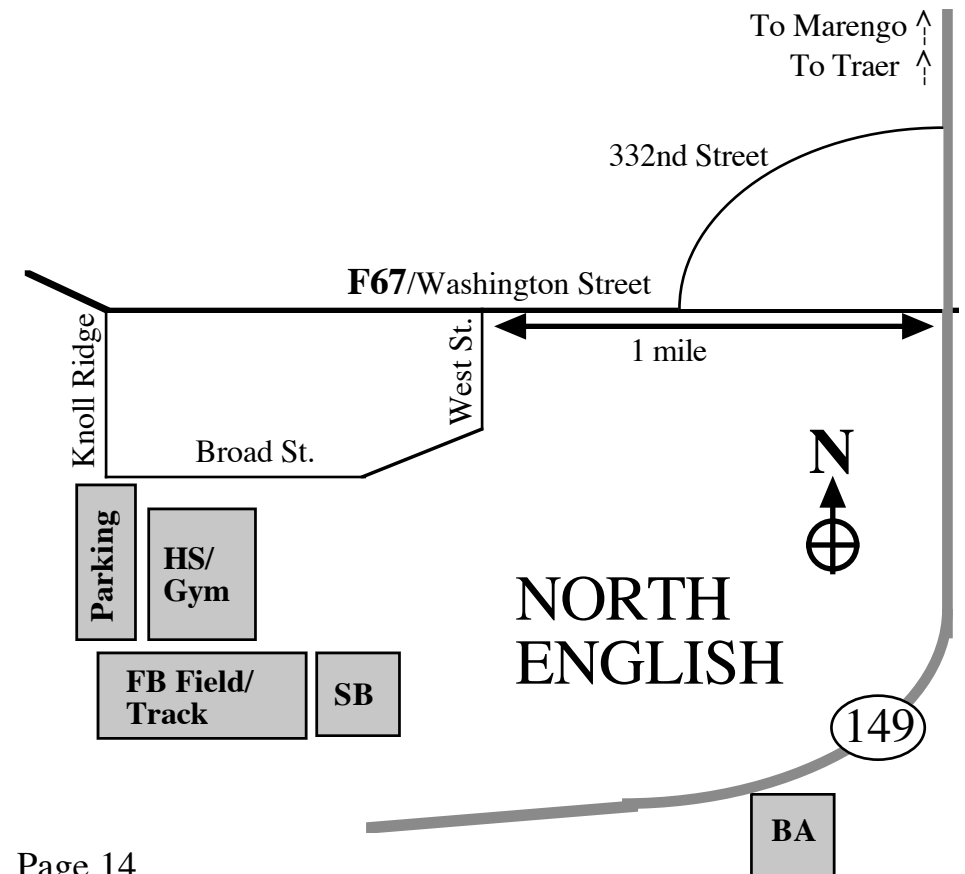
English Valleys Bears

(319) 664-3632
www.evbears.com

Supt. Donita Jones, Prin. Heather Lightfoot, A.D. Alan Ling

HS/JH FB, VB, CC, BB, WR, TR, BA, SB

All are located in the high school in North English. Directions: IA 8 E (9), IA 21 S (23), IA 212 E (12), US 6 E (0.5), V66 S from Marengo (14.5), V66 runs into IA 149 S (5), turn right onto F67/Washington St. - 64 miles. Parking is at the school.

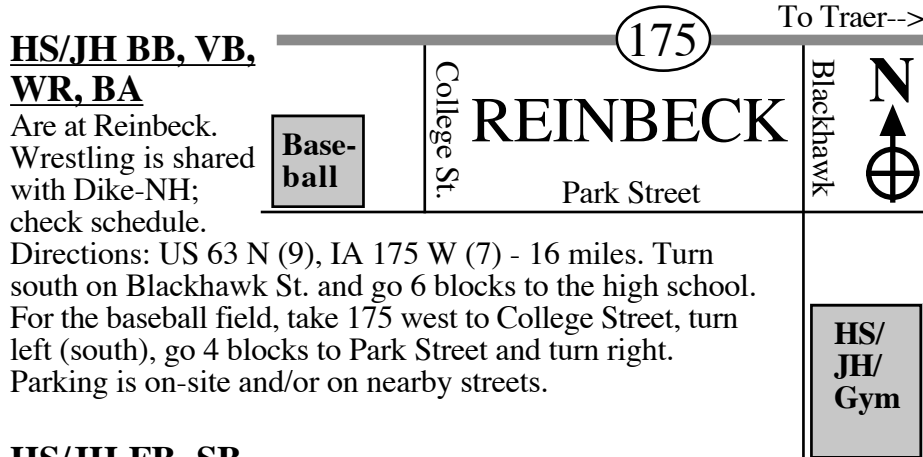


Gladbrook-Reinbeck Rebels

HS (319) 345-2921 / JH (641) 473-2842

www.gladbrook-reinbeck.k12.ia.us

Supt. David Hill, Prin. Andrew McQuillen, A.D. John Olson



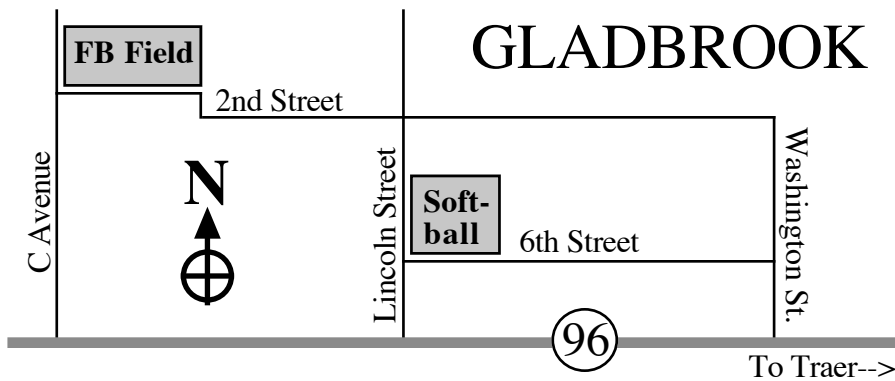
HS/JH BB, VB, WR, BA

Are at Reinbeck. Wrestling is shared with Dike-NH; check schedule.

Directions: US 63 N (9), IA 175 W (7) - 16 miles. Turn south on Blackhawk St. and go 6 blocks to the high school. For the baseball field, take 175 west to College Street, turn left (south), go 4 blocks to Park Street and turn right. Parking is on-site and/or on nearby streets.

HS/JH FB, SB

Are at Gladbrook. Directions: US 63 S (7), IA 96 W (7) - 14 miles. For softball, turn north on Lincoln Street and go 3 blocks; parking is available at Wentzien Field. For the football field, turn right (north) on the gravel road (sign on 96 points to fairgrounds), go .75 mile and turn right. There is a parking lot available and space also along the road.



GMG

Green Mountain-Garwin

Wolverines

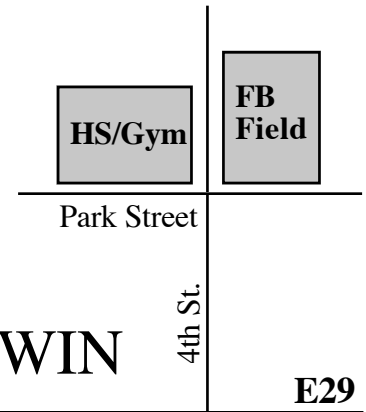
HS (641) 499-2005 / JH (641) 474-2251

Admin (641) 474-2254 / www.garwin.k12.ia.us

Supt. Ben Petty, Prin. Nathan Kleinmeyer, A.D. Jon Reed

HS/JH FB, VB, BB, WR, TR

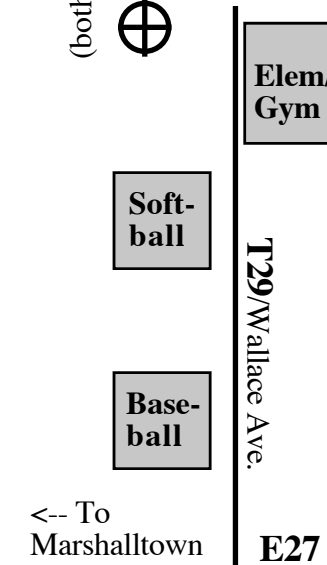
Are in Garwin. Directions: US 63 S (12), E29 W (6) - 18 miles. In Garwin turn north on 4th St. and go one block. School is on left and football field on right. New gym on south side of school. Parking is mainly on the streets. Junior high events are in old gym.



E27

E29

<--To Green Mountain 7.5 miles To Traer-->



HS/JH BA, SB

Are in Green Mountain. Directions: US 63 S (12), E29 W (6). In Garwin E29 becomes E27. Take E27 west - total of 25 miles. Turn north, go 1 mile, school on left. Parking is all around. The school is half a mile north on the east side. School administration has moved here as of fall 2018.

Grundy Center

Spartans

(319) 824-5449

www.spartanpride.net

Supt. Neil Mullen, Prin. Michael Vokes,
A.D. Dan Breyfogle

HS/JH FB, VB, TR; HS BB, WR (shared)

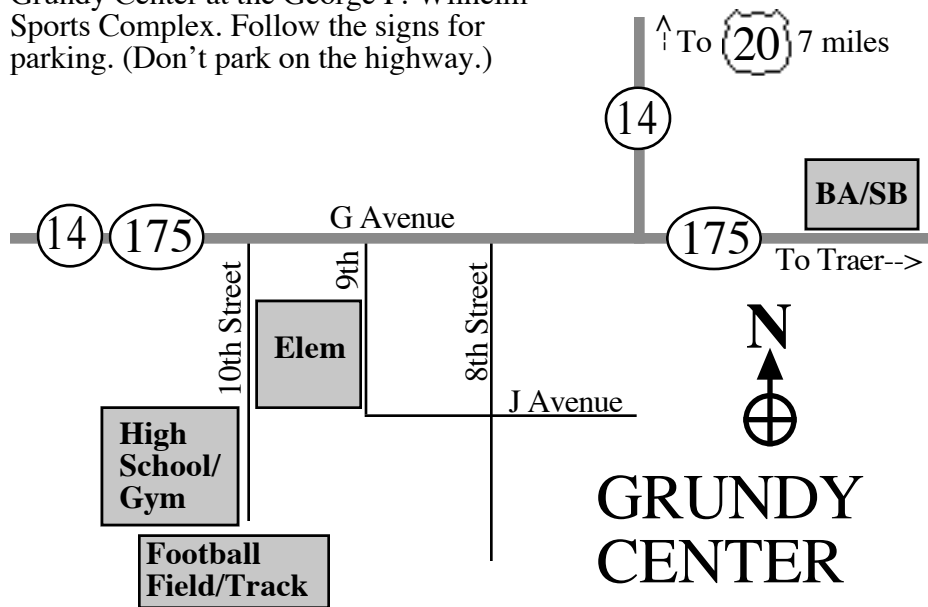
All sites are in Grundy Center at the high school. Directions: US 63 N (9), IA 175 W (16) - 25 miles. In Grundy Center take 175 west to 10th Street and turn left (south). Go five blocks and past the elementary school. Wrestling is shared with Aplington-Parkersburg; check schedule for location.

JH BB, WR (shared)

Junior high basketball is in the new elementary building you pass going to the high school.

HS/JH BA, SB

This site is on 175 on the east edge of Grundy Center at the George F. Wilhelm Sports Complex. Follow the signs for parking. (Don't park on the highway.)



HLV

Hartwick-Ladora-Victor

Warriors

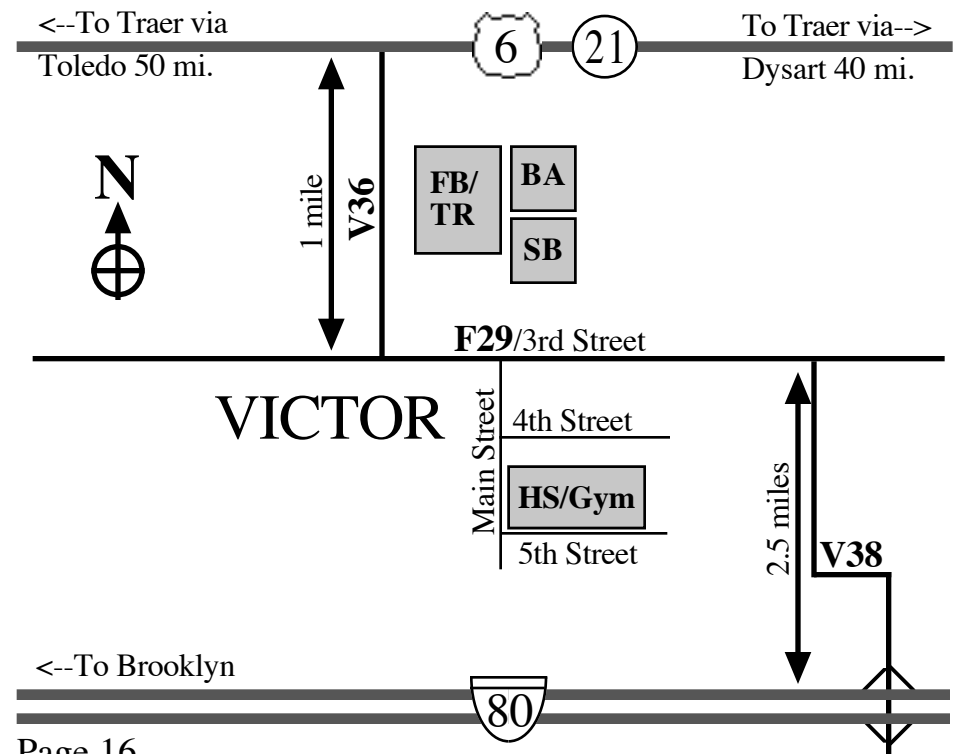
(319) 647-2161

www.hlv.k12.ia.us

Supt. Brad Hohensee, Prin. Cory Lahndorf,
A.D. Beau Jack

HS/JH FB, VB, BB, TR, WR, HS BA, SB

All events are in Victor. Directions: IA 8 E (9), IA 21 S (31), V36 S (1) - 41 miles. In Victor, the football field, track, and ball diamonds are on your left coming into town. Continuing into town, turn left (east) on 3rd Street and then south (right) on Main Street. The school is between 4th and 5th streets.



Hudson Pirates

(319) 988-3233

www.hudsonpiratepride.com

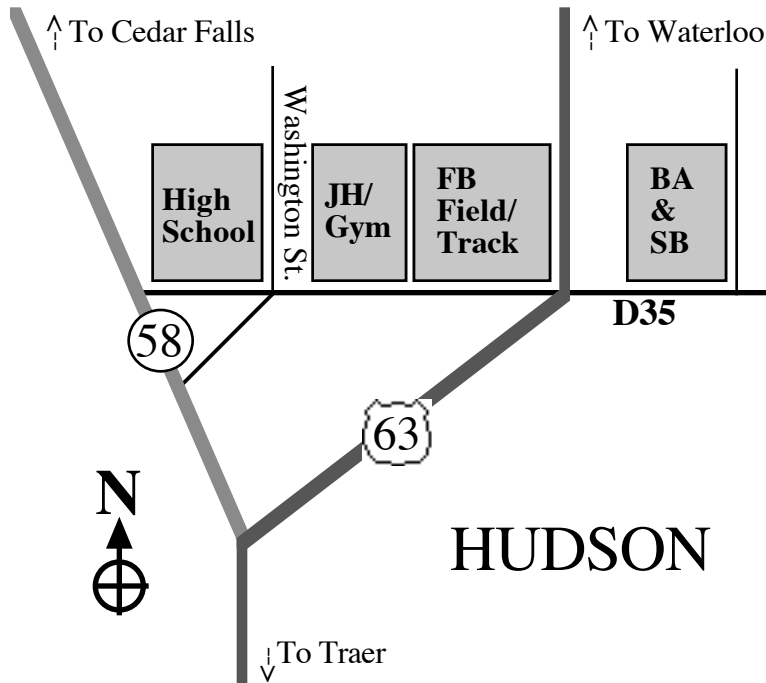
Supt. Tony Voss, Prin. Jeff Dieken, A.D. Kevin Wurzer

HS/JH FB, VB, BB, WR, TR, BA, SB

All are located in the junior high building (old building) in Hudson. Directions: US 63 N - 14 miles. At the flashing light (D35) turn left. The schools are on your right.

HS/JH BA, SB

Turn right on D35, go 1 1/2 blocks, and turn left. There are no lights on the field.



Iowa Valley Tigers

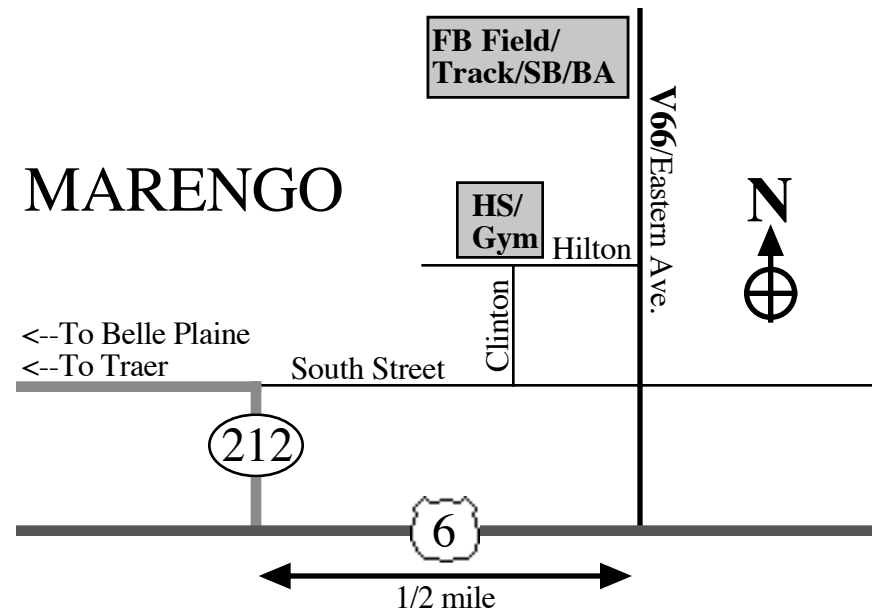
(319) 642-3332 / Night (319) 642-7714

iowa-valley.k12.ia.us

Supt. Donita Joens, Prin. Janet Behrens, A.D. Ray Cooling

HS/JH FB, VB, BB, WR, TR, BA, SB

All are in Marengo. Directions: IA 8 E (9), IA 21 S (23), IA 212 E (12) - 44 miles. Highway 212 becomes South Street. When 212 turns south, continue straight east on South Street for another 5 blocks, turn left (north) on Clinton Street, and go two blocks. To get to the football field, track, and baseball/softball diamonds, continue east on South Street to Eastern Avenue/Highway V66 and take a left. Go north for about 5 blocks until almost out of town; they will be on the left side.



Janesville Wildcats

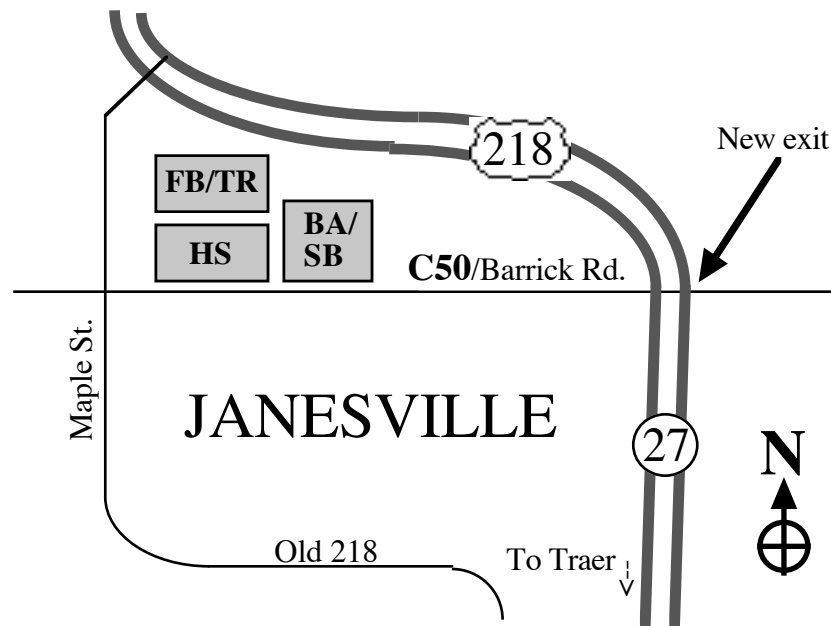
(319) 987-2581

www.janesville.k12.ia.us

Supt. B.J. Meaney, Prin. Krista Pugh, A.D. Travis Temple

HS/JH FB, VB, BB, WR, CC, BA, SB, TR

All are at Janesville. Directions: US 63 N (14), IA 58 N (12), US 218 N (8) - 34 miles. In Janesville take new exit for C57 (Barrick Road) and go west. Parking is on-site.



Jesup J-Hawks

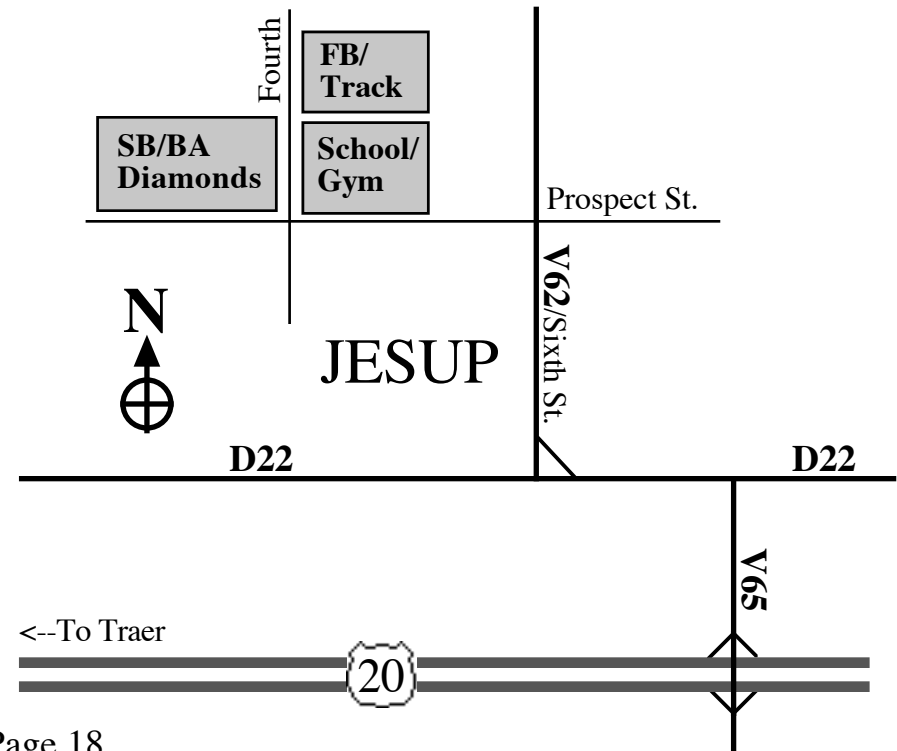
HS (319) 827-1722 / JH (319) 827-3619

www.jesup.k12.ia.us

Supt. Nathan Marting, Prin. Paul Rea, A.D. Joe Smeins

HS/JH FB, VB, BB, WR, TR, CC, BA, SB

Are all at Jesup. Directions: US 63 N (20), US 20 E (18), V65 (Jesup Exit) N (1.5), D22 W (0.5) - 40 miles. School is on the north end of Jesup. To get there, turn north from D22 (old 20) onto Sixth Street. The school is at the corner of Sixth and Prospect. The football field and track are by the school; parking is in a lot south of the field. Baseball and softball parking is in a lot south of the diamonds. Wrestling and basketball are at the school and parking is in the lot north of the building or on the street.



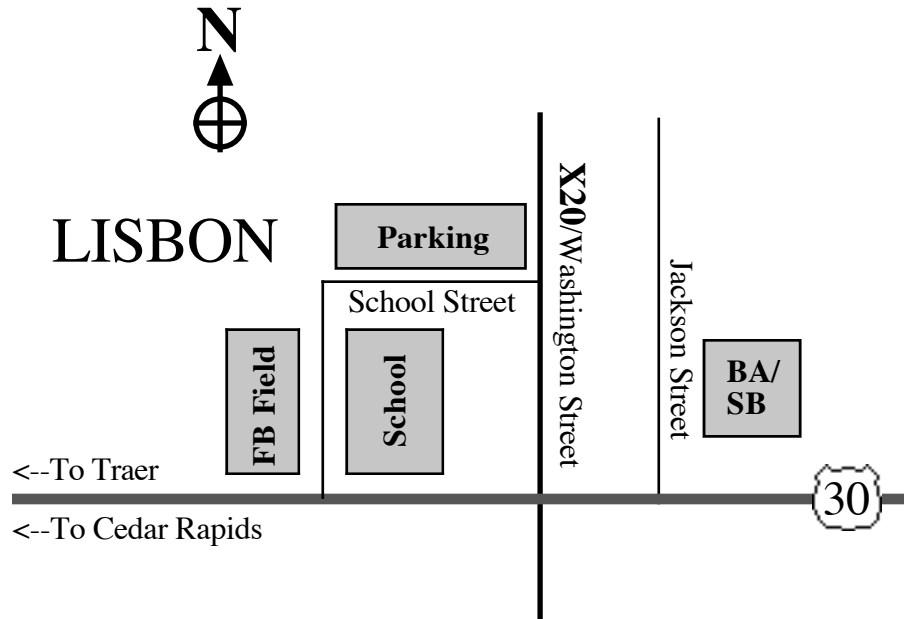
Lisbon *Lions*

Central Office (319) 455-2075
 HS (319) 455-2106
www.lisbon.k12.ia.us

Supt. Pat Hocking, Prin. Aaron Becker, A.D. Eric Ries

HS/JH FB, VB, WR, BB

School and football field are on the south side of Lisbon.
 Directions: IA 8 E (14), US 218 S (23), US 30 E (35) - 72 miles. Parking is between the school and the football field, a left turn from Hwy. 30. Parking is also across School Street.



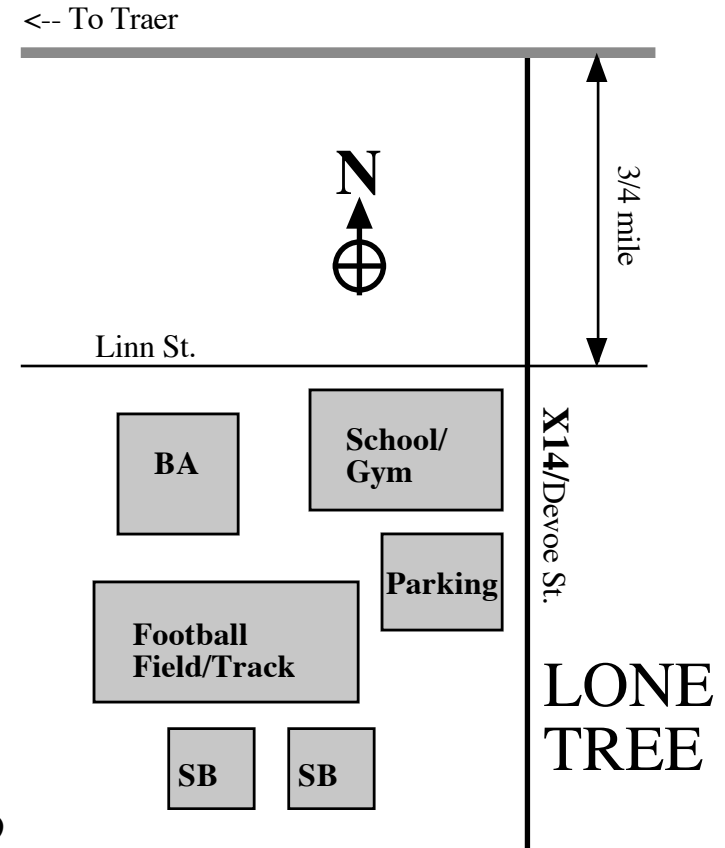
Lone Tree *Lions*

(319) 629-4610
www.lone-tree.k12.ia.us

Supt. Ken Crawford, Prin. Regan Stone, A.D. Tom Squiers

HS/JH FB, VB, BB, WR, TR, BA, SB

All sites are at school. Directions: IA 8 E (14), US 218 S (76), IA 22 E (7), X14 S (1) - 98 miles. Drive south through town; school is on west side of X14.



Lynnville-Sully

Hawks

(641) 594-4445

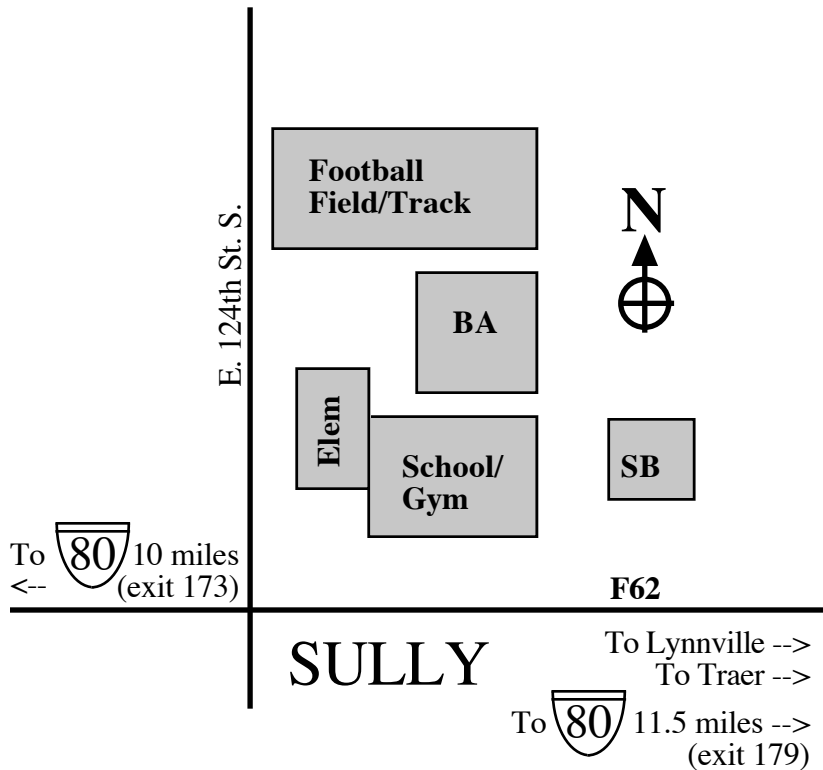
www.lshawks.org

Supt. Shane Ehresman, Prin. Shane Wheeler,
A.D. Bob Scandridge

HS/JH FB, VB, BB, WR, TR, BA, SB

All are in Sully. Directions: **ROUTE 1:** US 63 S (42.5), I-80 W (12.5) (to Exit 179), T38 S (8), F62 W (3.5) - 66.5 miles.

ROUTE 2: US 63 S (42.5), I-80 W (18) (to Exit 173), T22 S (7.5), F62 E (2.5) - 70.5 miles. Parking is around the school.



Meskwaki Settlement

Warriors

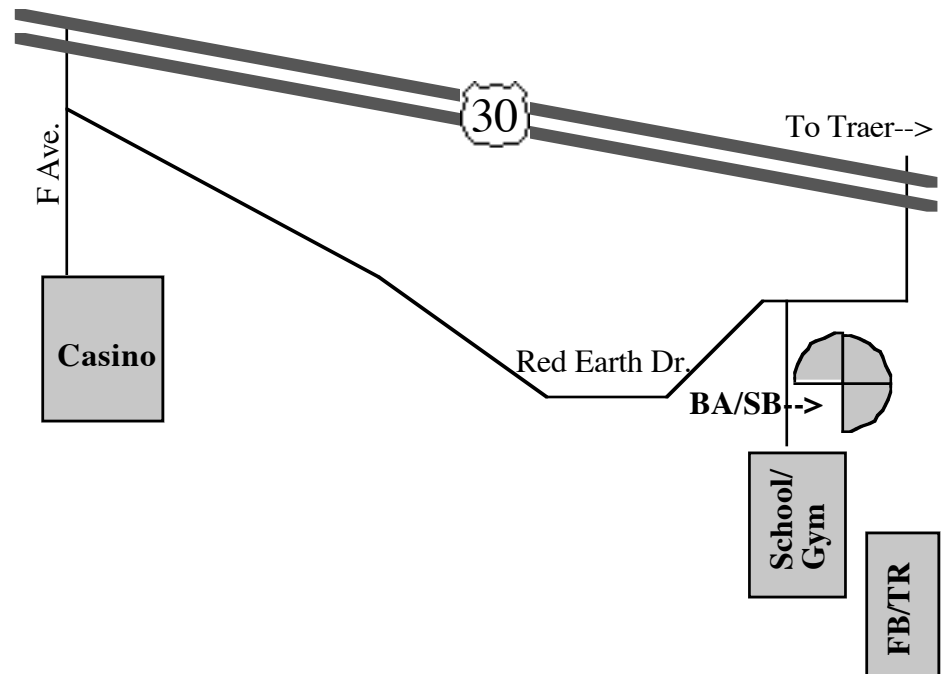
(641) 484-9000

www.msswarriors.org

Supt. Francine Hall, Prin. Thomas Barr,
Athletic Secretary Steffanie Benda

JH/HS FB, VB, TR, WR, BA, SB

Directions: US 63 S (20), US 30 W (5) - 25 miles. Go PAST the school and use the casino entrance from 30, then take the first left and go east until you see the school on your right.



Montezuma *Braves*

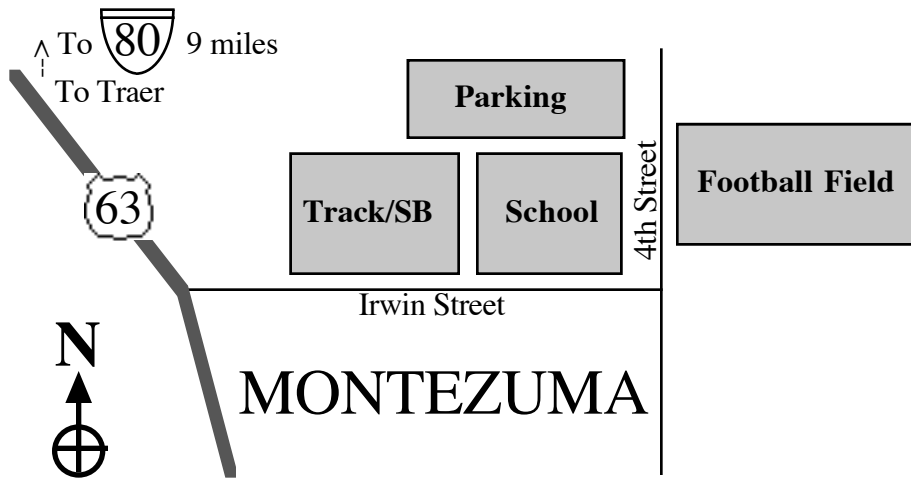
(641) 623-5121

www.montezuma.k12.ia.us

Supt. Dave Hoeger, Prin. Brian Moretz, A.D. Tim Burgess

HS/JH FB, VB, BB, WR, BA, SB, TR

All are at Montezuma. Directions: US 63 S - 46 miles. In Montezuma turn left (east) on Irwin Street at Casey's. Go to the "T" intersection and turn left (north) on Fourth Street. Parking is in a lot north of the school.



Nashua-Plainfield *Huskies*

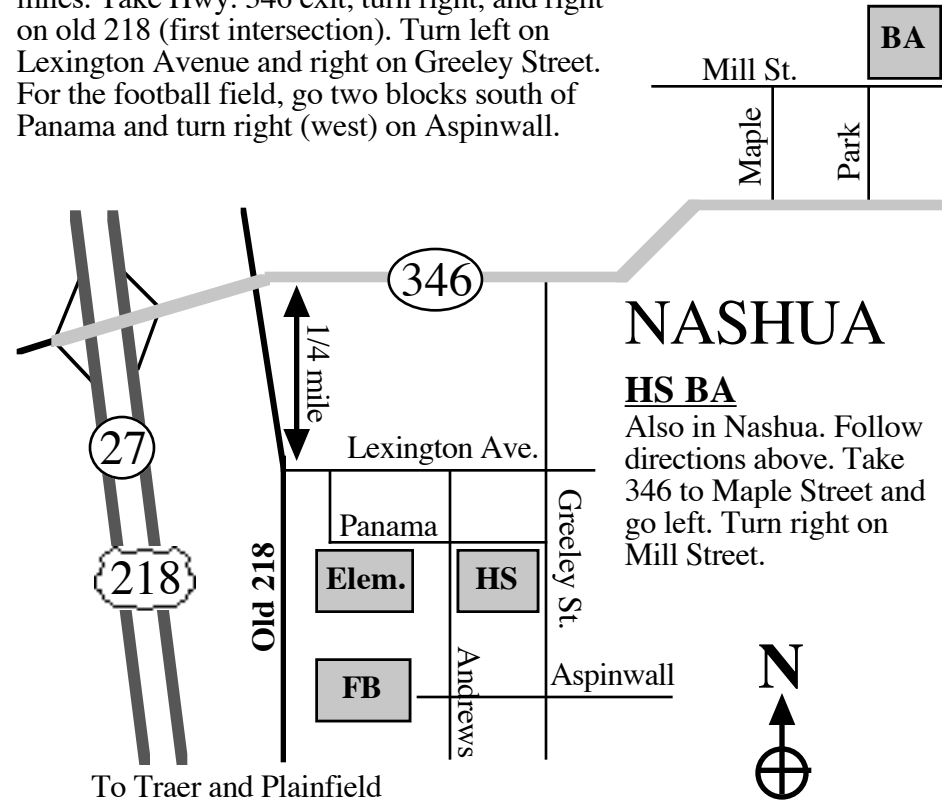
Main (641) 435-4835 / HS (641) 435-4166

www.nashua-plainfield.k12.ia.us

Supt. Keith Turner, Prin. Scott Strigel, A.D. Josh Smith

HS/JH FB, VB, WR, TR, BA, SB

Are at high school in Nashua. Directions: US 63 N (14), IA 58 N (12), US 218 N (31) - 57 miles. Take Hwy. 346 exit, turn right, and right on old 218 (first intersection). Turn left on Lexington Avenue and right on Greeley Street. For the football field, go two blocks south of Panama and turn right (west) on Aspinwall.



NASHUA

HS BA

Also in Nashua. Follow directions above. Take 346 to Maple Street and go left. Turn right on Mill Street.

HS SB

HS SB is only activity in Plainfield. Directions are same as above - Plainfield is on US 218 but south of Nashua (50 miles from Traer). Take the Plainfield exit and turn right on IA 188 and go east to Main Street (old Hwy. 218). Take another right; softball diamond is directly behind school.

North Butler Bearcats

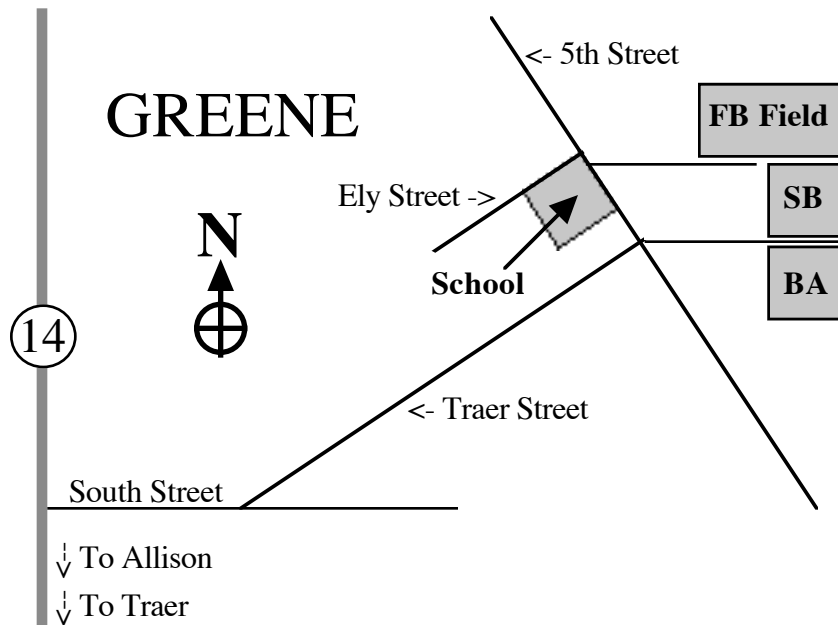
HS (641) 816-5631 / JH (319) 267-2205

www.northbutler.org

Supt. Joel Foster, Prin. Heather Holm, A.D. Todd Thompson

HS FB, VB, BB, WR; HS/JH TR

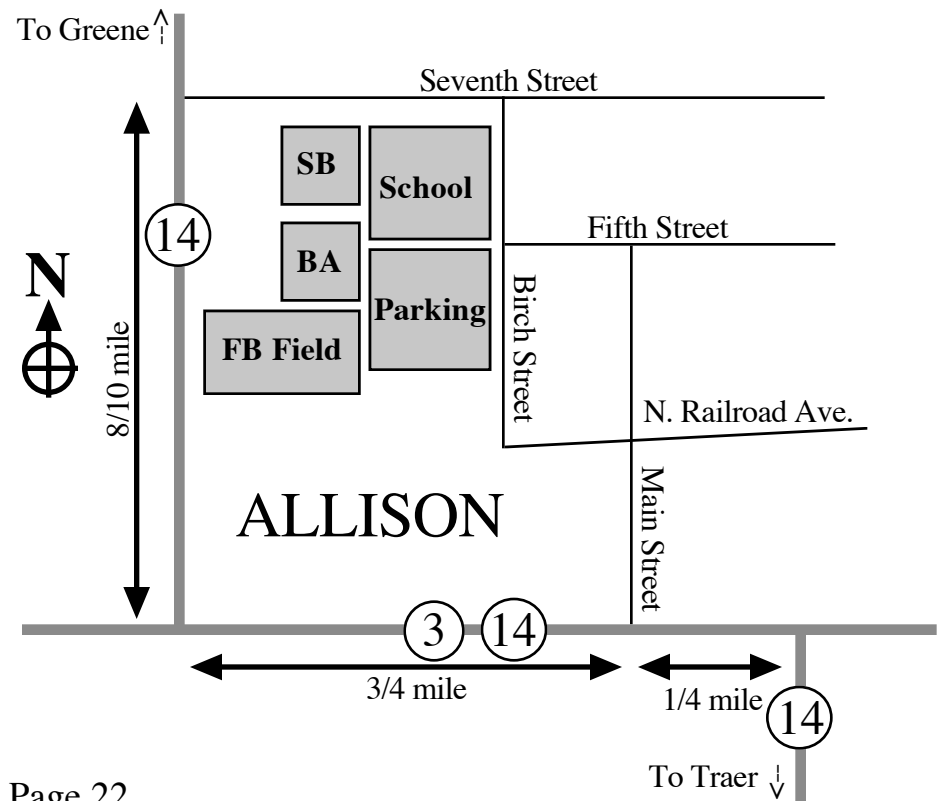
Events during the school year are at the high school in Greene. Directions: US 63 N (14), IA 175 W (16), IA 14 N (40) - 70 miles. Turn right on South Street, then left on Traer Street (crossing the river), then left on 5th and go north two blocks for the school. Turn right near the school to go to the football field. The football field and ball diamonds are a few blocks east of the school. Parking for football is available at the softball field; additional parking is at the school.



HS/JH BA, SB; JH VB, BB, WR

Most junior high events (except football) and high school baseball/softball are in Allison. Directions: US 63 N (9), IA 175 W (16), IA 14 N (28) - 53 miles. Go west on IA 3 to Main Street. Turn right (north) on Main and continue until you have crossed the railroad tracks. Turn left on Railroad Avenue, go 4 blocks to Birch Street, and turn right. The school will be located 2 blocks on the left side of the street. The gym is accessible through the southeast and east doors of the building. Parking is on the streets to the east and south of the school. The main parking lot is by the southeast corner of the school.

JH FB shared with Clarksville starting 2018, with games there, and JV games alternating between Clarksville and Greene.



North Fayette Valley *TigerHawks*

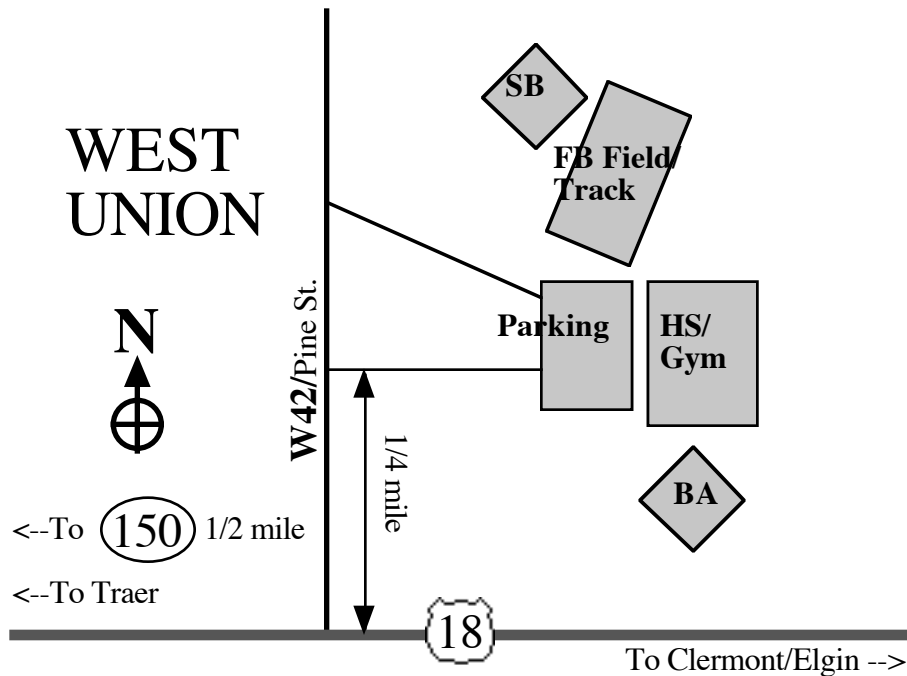
HS (563) 422-3836 / JH (563) 426-5551

www.nfvschools.com

Supt. Duane Willhite, Prin./A.D. Todd Wolverton

HS FB, VB, BB, WR, TR, BA, SB

High school activities are in West Union. Directions: US 63 N (57), US 18 E (26) - 83 miles. Go past intersection with IA 150 and turn north on Pine Street.



JH FB, VB, BB, WR, TR

School is halfway between Clermont and Elgin, with on-site parking. Directions: **ROUTE 1:** US 63 N (56), US 18 E (35) W51 S (2) - 92 miles. **ROUTE 2:** US 63 N (20). US 20 E (39), IA 187 N (20) to Arlington, W51 N (17) - 96 miles. Both routes take 2 hours. Coming from Clermont, cross the river and then turn right at the John Deere shop onto W51 and go south. Old Valley HS softball diamond was in Clermont, go to State Street, turn left and go four blocks.

North Linn *Lynx*

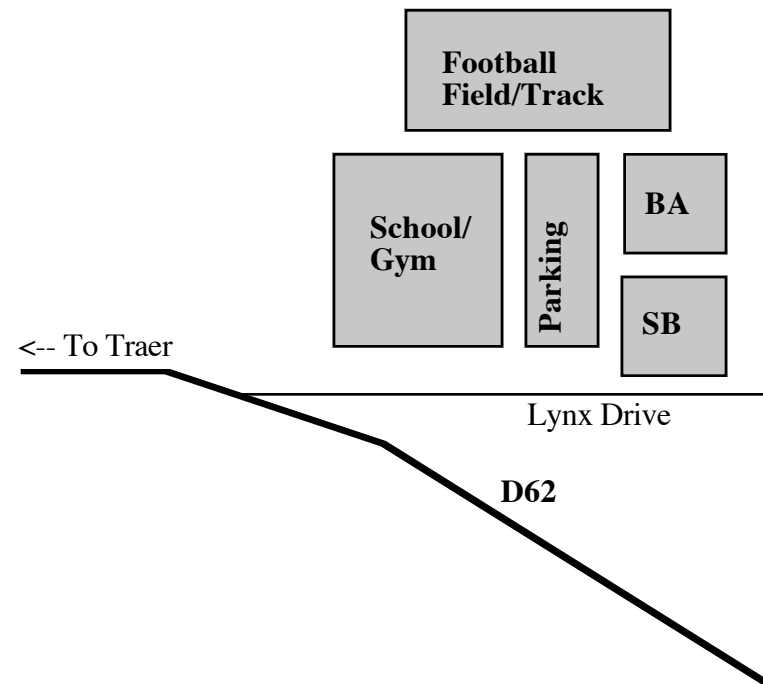
(319) 224-3291

www.northlinncsd.org

Supt. Alan Marshall, Prin. Scott Beaty, A.D. Mike Hilmer

HS/JH FB, VB, BB, WR, TR, BA, SB

All are at the school complex east of Troy Mills. Directions: IA 8 E (14), US 218 S (10), 3rd Street Vinton (0.5), IA 150 N (15), D62 E (12) - 51.5 miles. Turn right in Troy Mills after crossing the river and go east about 1 mile.



North Mahaska *Warhawks*

(641) 637-4041

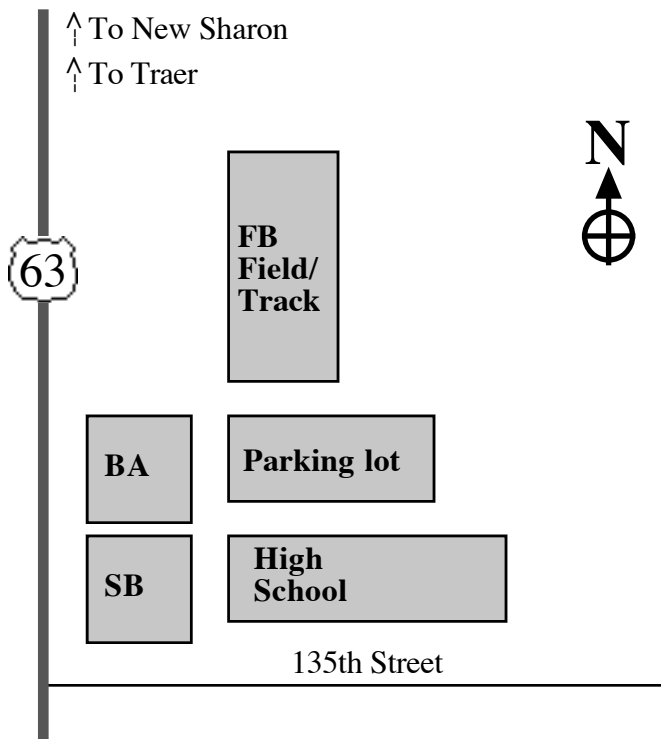
A.D. (641) 637-4187

www.n-mahaska.k12.ia.us

Supt. Angela Livezey, Prin. Douglas Ray, A.D. Steve Ehret

HS/JH FB, VB, BB, WR, TR, BA, SB

All are in at the high school south of New Sharon. Directions: US 63 S - 65 miles. Turn left on 135th Street, about 1 mile south of where 63 turns south in downtown.



North Tama *Redhawks*

Main Office (319) 478-2265 / HS (319) 478-2911

Ath. Complex (319) 478-2980

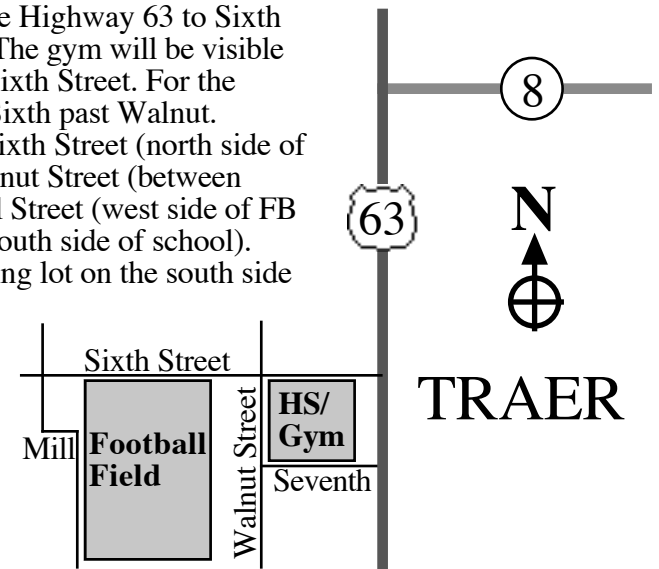
www.n-tama.k12.ia.us

Supt. David Hill, Prin. Andrew Meister, A.D. Patty Calderwood

HS/JH FB, VB, BB, WR (shared)

All are located at the school in Traer. High school wrestling is shared with GR and Grundy Center; check schedule for location.

DIRECTIONS: Take Highway 63 to Sixth Street and turn west. The gym will be visible when you turn onto Sixth Street. For the football field, go on Sixth past Walnut. Suggested parking: Sixth Street (north side of school/FB field), Walnut Street (between school/FB field), Mill Street (west side of FB field), and Seventh (south side of school). There is a small parking lot on the south side of Seventh.

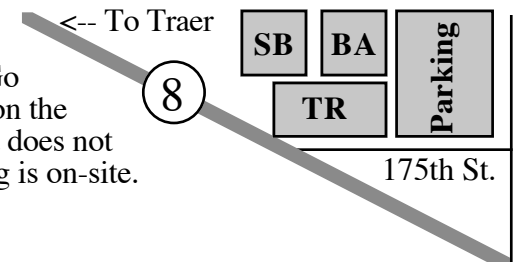


HS/JH TR, BA, SB

These events are held at the athletic complex east of Traer, 1/2 mile away.

DIRECTIONS:

If on 63, turn onto Highway 8. Go east on 8 out of Traer. Turn left on the first gravel road - 175th Street (it does not intersect at a right angle). Parking is on-site.

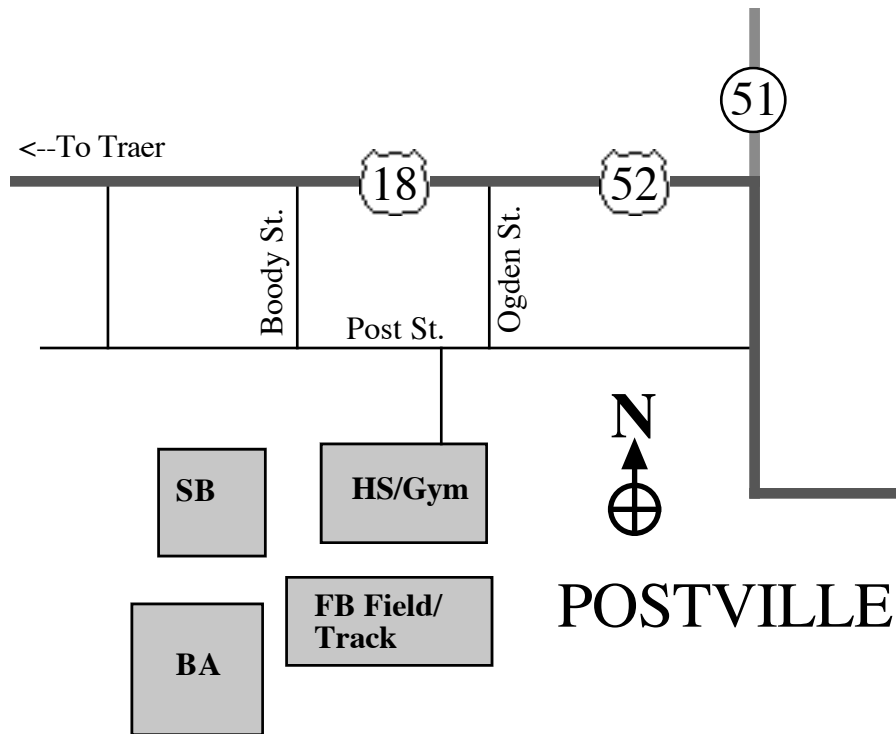


Postville *Pirates*

(563) 864-7651 / www.postvilleschools.com
 Supt. Tim Dugger, Prin. Brendan Knutson, A.D. Daryl Schultz

HS/JH FB, VB, BB, WR, TR, BA, SB

All are in Postville. Directions: US 63 N (57), US 18 E (43) - 100 miles. Turn right on Boody Street (third right after the curve into town), then left on Post. If you get to the four-way stop with Hwy. 51 you've gone too far. Parking is around the school.

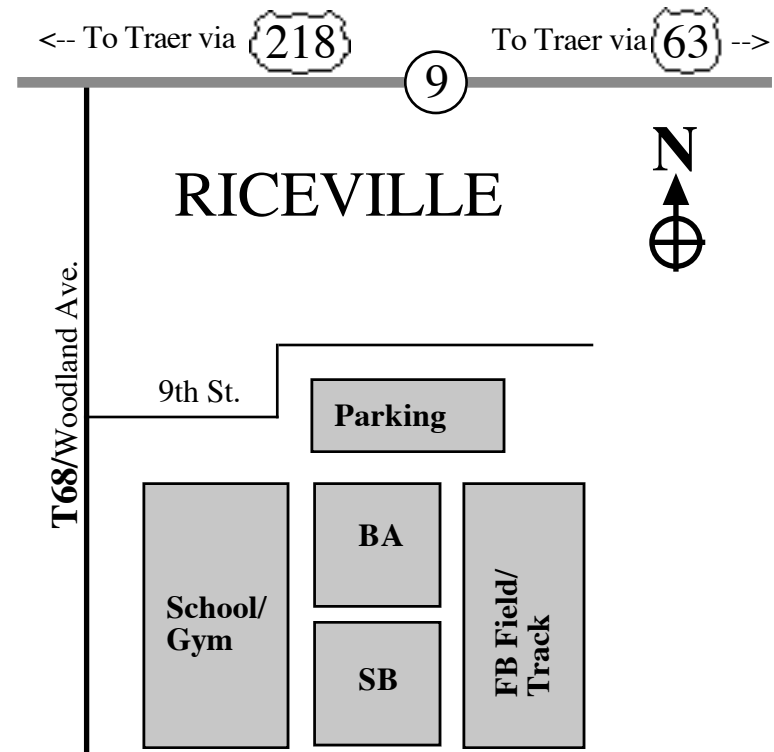


Riceville *Wildcats*

(641) 985-2288
www.riceville.k12.ia.us
 Supt. Barb Schwamman, Prin. Cory Schumann, A.D. Bryce Conway

HS/JH FB, VB, BB, WR, TR, BA, SB

All are at Riceville. Directions: **ROUTE 1** (avoids downtown Waterloo): US 63 N (14), IA 58 N (12), US 218 N (61), IA 9 E (14) - 101 miles. **ROUTE 2:** US 63 N (86), IA 9 W (13) - 99 miles. Turn south on Woodland Avenue downtown and go to the south side of town.



South Hardin Tigers

HS (641) 939-3421 / JH (641) 864-2211

www.southhardin.k12.ia.us

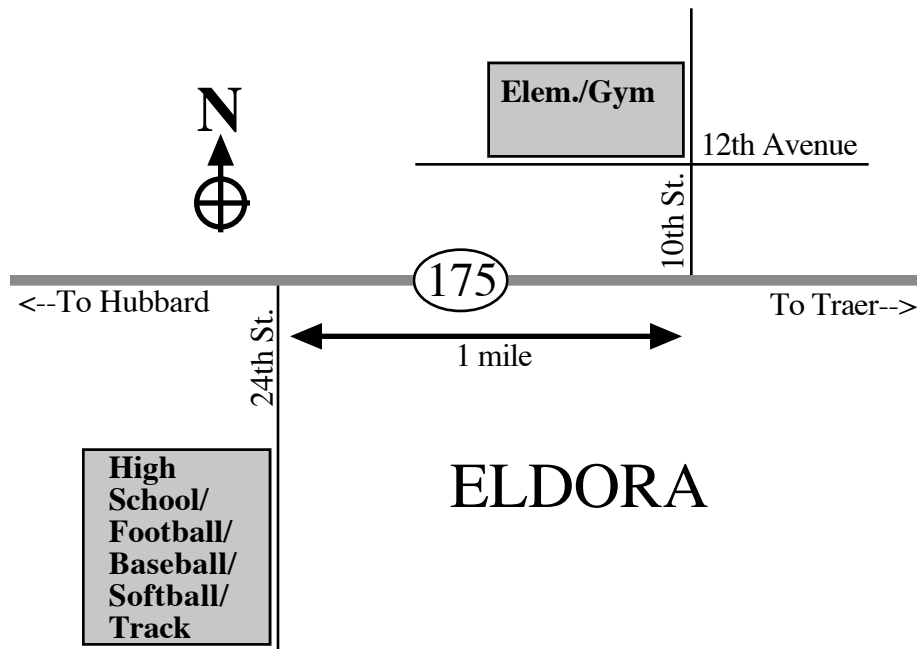
Supt. Adam Zellmer, Prin. Michael Rundall,
A.D. Matt Thompson

HS FB, VB, BB, WR, BA, SB; HS/JH CC, TR

Sites are in Eldora. Directions: US 63 N (9), IA 175 W (32) - 41 miles. Go west on 175 to 24th Street. Turn left; at the end of this road is the high school, football field, baseball and softball diamonds, and track.

Elementary

Also in Eldora. Go on 175 west to 10th Street, turn right, go one block, and the school is on the left.

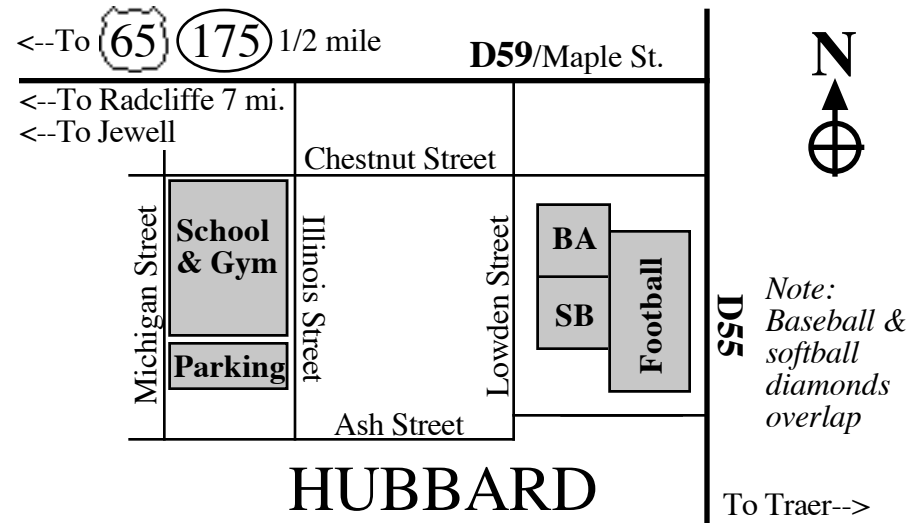


JH FB, Girls BB, BA

In Hubbard. Directions: **ROUTE 1:** US 63 S (7), IA 96 W (17), IA 14 N (3), D67 (Conrad corner) W (8), D65 W (7) (through Union), S57 N (2.5) into New Providence. In New Providence, take a right at the T intersection, go 2 blocks, and turn left (north) on IA 299. Go north 1 mile and turn left on D55 to go to Hubbard (6.5) - 52 miles. (Also see BCLUW for part of a map and alternate route through Liscomb.) In Hubbard, the football field and ball diamonds will be on your left (west) as you come in. To get to the school, turn left (west) on Chestnut Street, go 4 blocks to Illinois Street, and turn left. Parking is at the school. **ROUTE 2 (less turning):** US 63 N (9), IA 175 W (47), turn right at Maple Street in Hubbard, take Maple through town to T intersection (1), turn south on State Street - 57 miles.

JH VB, Boys BB, SB

In Radcliffe. Directions: Follow above directions for Hubbard. When coming into Hubbard on D55, turn left on Maple Street/D59 and go west. On the west edge of Hubbard is the intersection of US 65 and IA 175. Go west on 175 7 miles to Radcliffe - total 62 miles. Turn right on Isabella Street, go N.



South Hamilton

Hawks

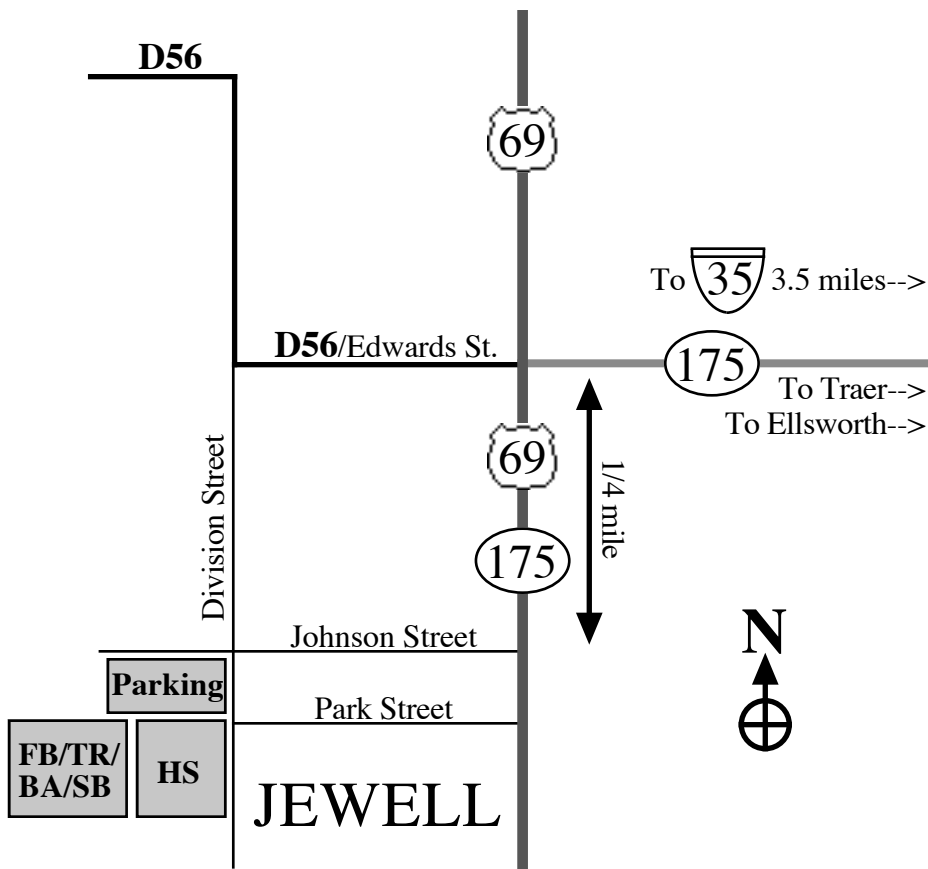
(515) 827-5418

www.s-hamilton.k12.ia.us

Supt. Ken Howard, Prin. Scott Dryer, A.D. Todd Coy

JH/HS FB, VB, CC, BB, TR, SB, HS WR, BA

All are at the main school in Jewell. Directions: **ROUTE 1:** US 63 S (7), IA 96 W (17), IA 14 N (3), D67 W (Conrad corner) (8), D65 W through Union to I-35 (26), I-35 N (5), IA 175 W (4) - 70 miles. (See BCLUW for part of a map.) **ROUTE 2 (less turning):** US 63 N (9), IA 175 W (64) - 73 miles. Follow 175 into Jewell, turn south (left), and then turn right (west) at Casey's. **JH BA** is in Ellsworth.



South Tama

Trojans

Main Office (641) 484-4811

HS (641) 484-4345 / JH (641) 484-4121

www.s-tama.k12.ia.us

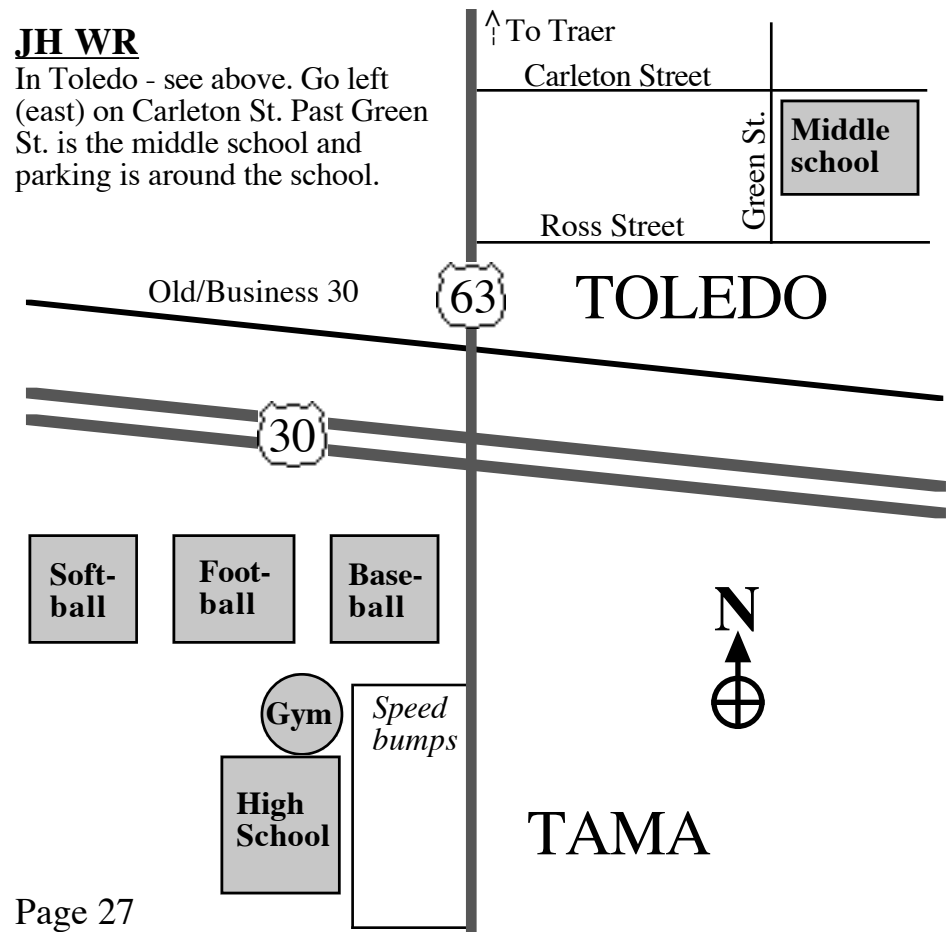
Supt. Jared Smith, Prin. Roy Frakes, A.D. Scott Bolen

JH/HS FB, VB, CC, BB, TR, BA, SB, HS WR

All are at the main school. Directions: US 63 S - 22 miles. The high school is on the west side of 63 about half a mile past Highway 30. Parking is around the school. Cross country is at Otter Creek.

JH WR

In Toledo - see above. Go left (east) on Carleton St. Past Green St. is the middle school and parking is around the school.



Springville Orioles

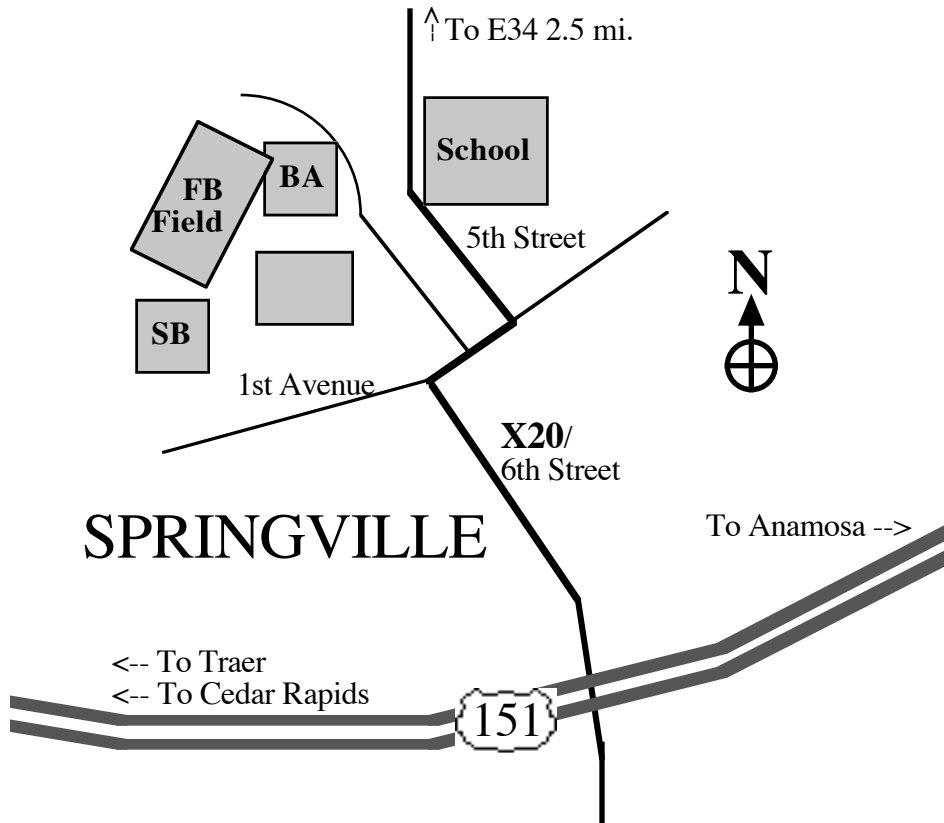
Main Office (319) 854-6197 / HS (319) 854-6196

www.springville.k12.ia.us

Supt. Pat Hocking, Prin. Nick Merritt, A.D. Joe Martin

HS/JH FB, VB, BB, WR, BA, SB

All sites are at school. Directions: **NORTH ROUTE:** IA 8 E (14), US 218 S (10), IA 150 and then through Urbana (13), I-380 S to Robins exit (13), E34 E (8), IA 13 S (4), US 151 N (6) - 68 miles. **SOUTH ROUTE:** IA 8 E (14), US 218 S (23), US 30 E (south side of Cedar Rapids) (26), US 151 N (14) - 77 miles. Turn left onto X20, then right at T intersection and take next left for football field.



Sumner-Fredericksburg Cougars

HS (563) 578-3341

JH (563) 237-5334

www.sfcougars.k12.ia.us

[k12.ia.us](http://www.sfcougars.k12.ia.us)

Supt. Fred Matlage,

Prin. Allan Eckelman,

A.D. Kurt Volker

HS FB, VB, BB, WR,

BA, SB; HS/JH TR

High school activities are in Sumner.

Directions: US 63 N

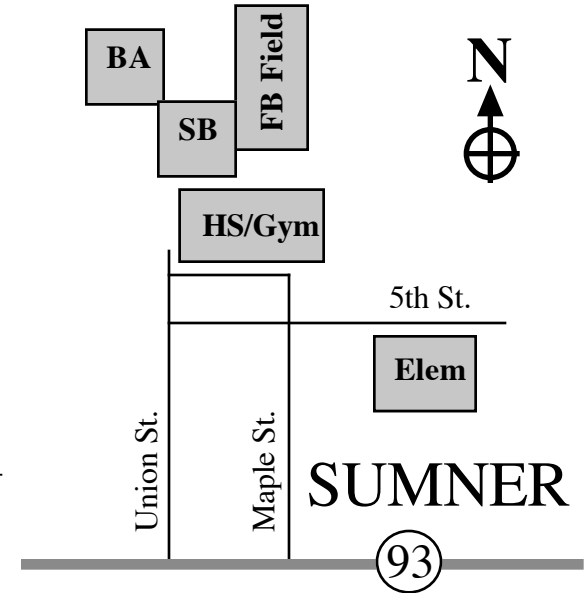
(44), IA 93 E (15) - 69 miles.

JH FB, VB, BB, WR

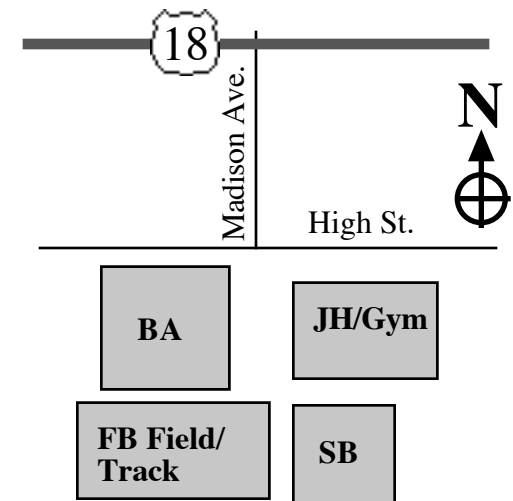
In Fredericksburg.

Directions: US 63 N

(56), US 18 E (6) - 62 miles.



FREDERICKSBURG



Tri-County Trojans

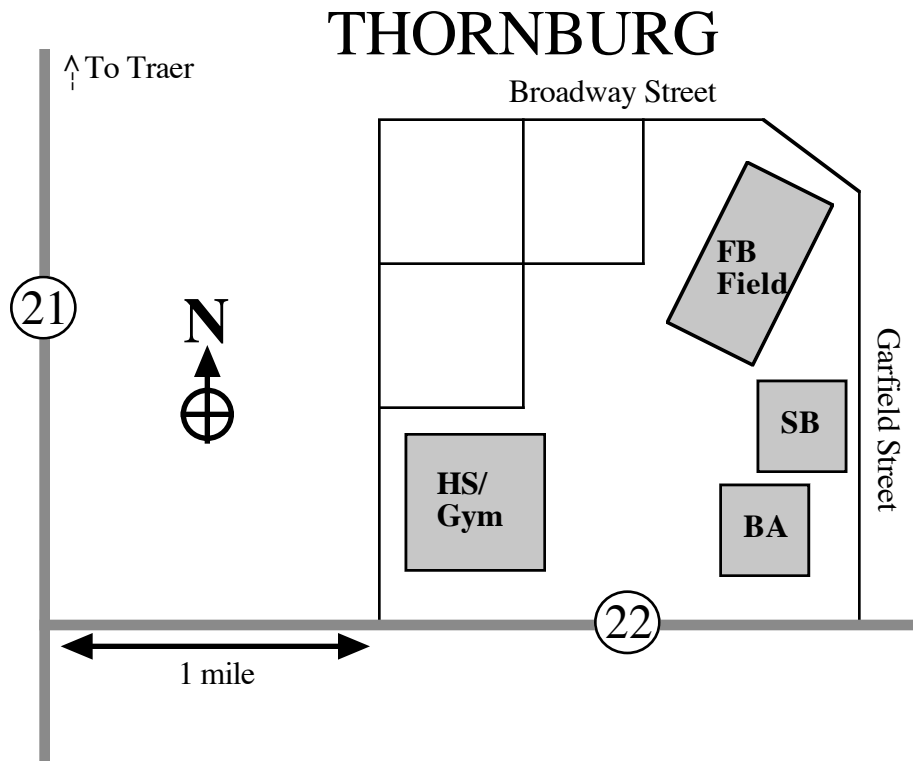
(641) 634-2636

www.tri-countyschools.com

Supt. Chad Straight, Prin. Jennifer Berg,
A.D. Scott Edmundson

HS/JH FB, VB, BB, WR, TR, BA, SB

All are in at the high school in Thornburg. Directions: IA 8 E (9), IA 21 S (54), IA 22 E(1) - 64 miles. School is on left side of road. Football field is northeast of the school near Garfield Street.



Tripoli Panthers

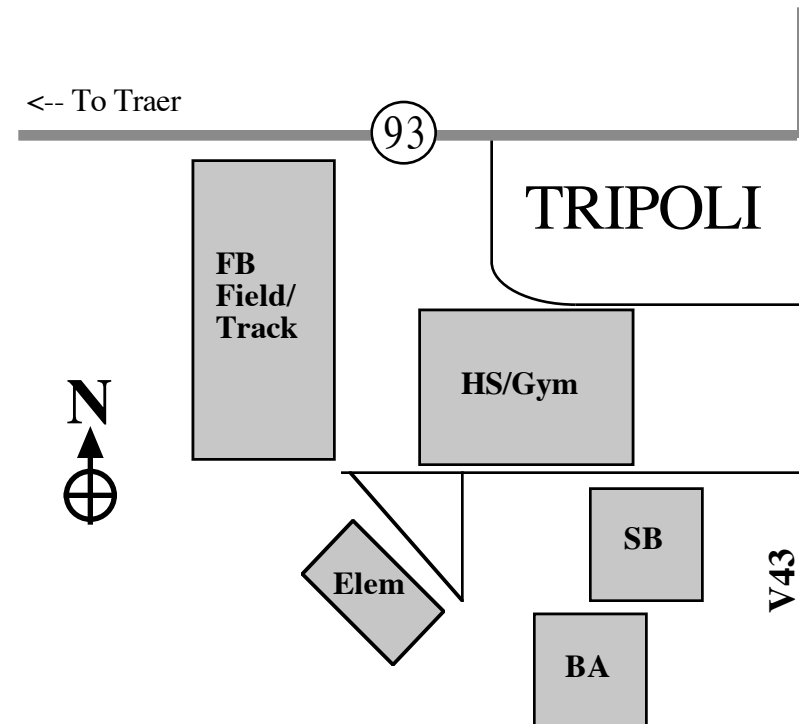
(319) 882-4202

www.tripoli.k12.ia.us

Supt./Prin. Troy Heller, A.D. Tony Sneiderman

HS/JH FB, VB, BB, WR, TR, BA, SB

All sites are at school. Directions: US 63 N (44), IA 93 W (5) - 49 miles. Coming into town you will see the football field on the right. Take the first right to get in front of the high school. For the ball diamonds turn right where 93 goes left and go south two blocks, then turn right. Soccer is shared with and played at Denver.



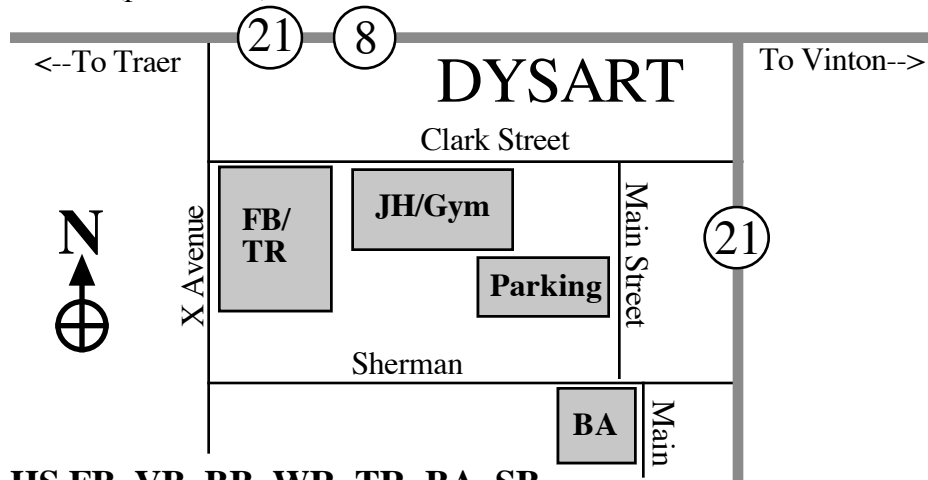
Union Knights

HS (319) 342-2697
 JH (319) 476-5100
www.union.k12.ia.us

Supt. Travis Fleshner, Prin. Jim Cayton, A.D. Pat Hogan

JH FB, VB, BB, WR, TR, SB

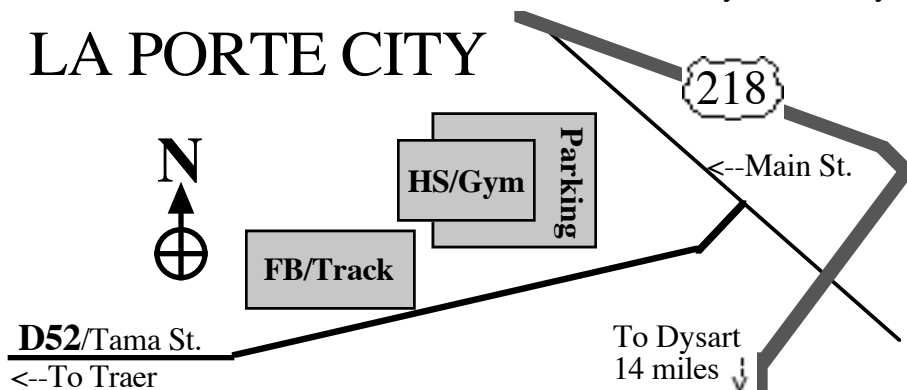
All JH sports are in Dysart. Directions: IA 8 E - 9 miles. Go right on X Avenue (paved road), then left on Sherman Street.



HS FB, VB, BB, WR, TR, BA, SB

HS sports are in La Porte City. Directions: US 63 N (8), D52 E (14). D52 becomes Tama Street. in La Porte City - 22 miles. Parking is all around the school. Baseball and softball are at La Porte City Elementary.

LA PORTE CITY



Valley Lutheran (C.F.) Crusaders

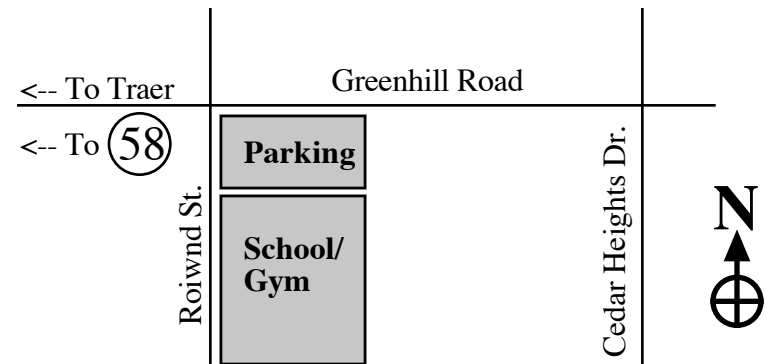
(319) 266-4565
vlscrusaders.org

Supt. Glenn Rollins, Prin. Brian L'Heureux, A.D. Brian Jo

JH/HS VB, BB

School is in Cedar Falls. Directions: US 63 N (14), IA 58 N (5), Hudson Road N (2), Greenhill Road E (2) - 23 miles.

School is at intersection of Greenhill Road and Rownd Street.



CEDAR FALLS

Vinton-Shellsburg Vikings/Vikettes

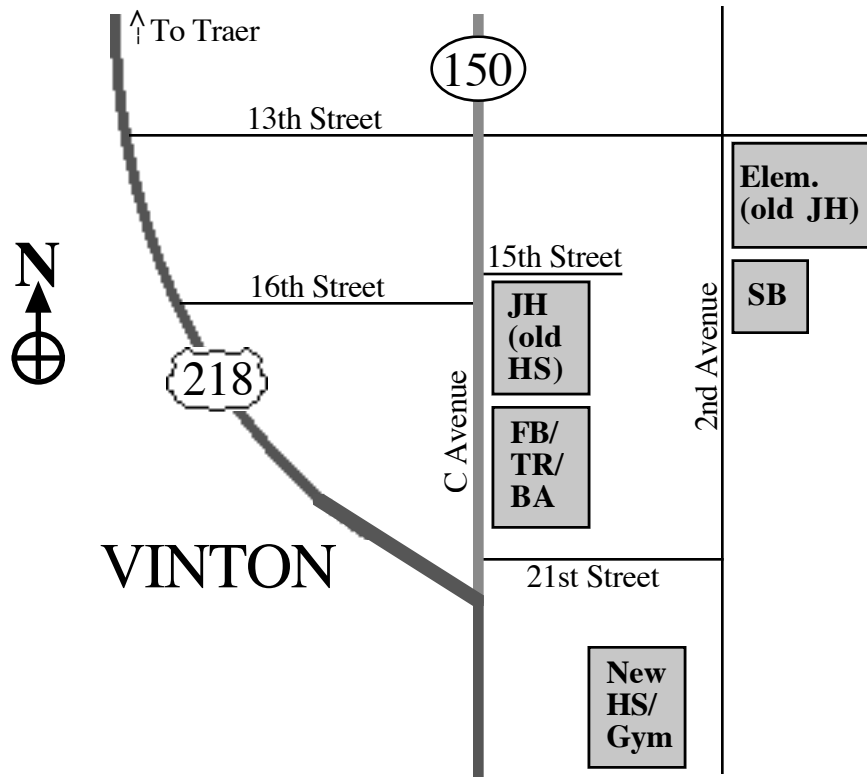
(319) 436-4728

www.vscsd.org

Supt. Mary Jo Hainstock, Prin. Matt Kingsbury, A.D. Jim Struve

JH/HS FB, VB, BB, WR, CC, SB, BA, TR

All sites are in Vinton. Directions: IA 8 E (14), US 218 S (10) - 24 miles. Take 218 to 150, turn left and then make a quick right for the new high school. Continue ahead for the old high school/current middle school (or, if coming in to town, turn left on 16th Street and go east). Softball is still at the old junior high, which can be reached by turning from 218 to 13th St.



Wapsie Valley Warriors

HS (319) 638-6711

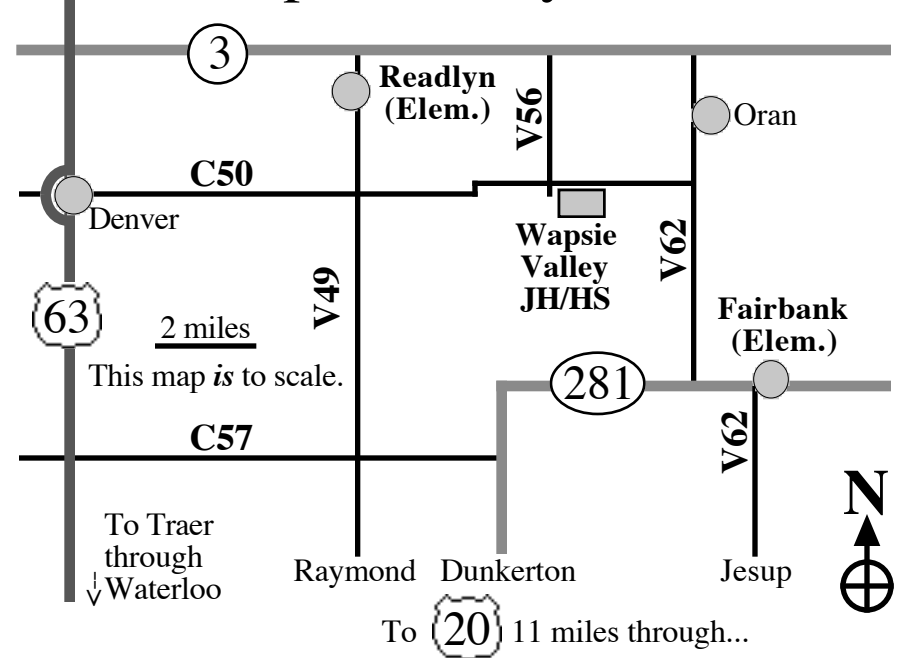
www.wapsievalleyschools.com

Supt. Jim Stanton, Prin. Taylor Anderson,
A.D. Marty McKowen

JH/HS FB, VB, CC, BB, WR, BA, SB

All are located at the school, which is NOT in Fairbank. Directions: **ROUTE 1:** US 63 N (20), US 20 E (10), take Raymond exit and go north through Raymond, V49 N (15), C50 E (5) - 50 miles. **ROUTE 2 (through Waterloo):** US 63 N (35), take Denver exit and take C50 E (11) - 46 miles. The high school is located at the intersection of C50 and V56.

Wapsie Valley Schools



Waterloo Christian *Regents*

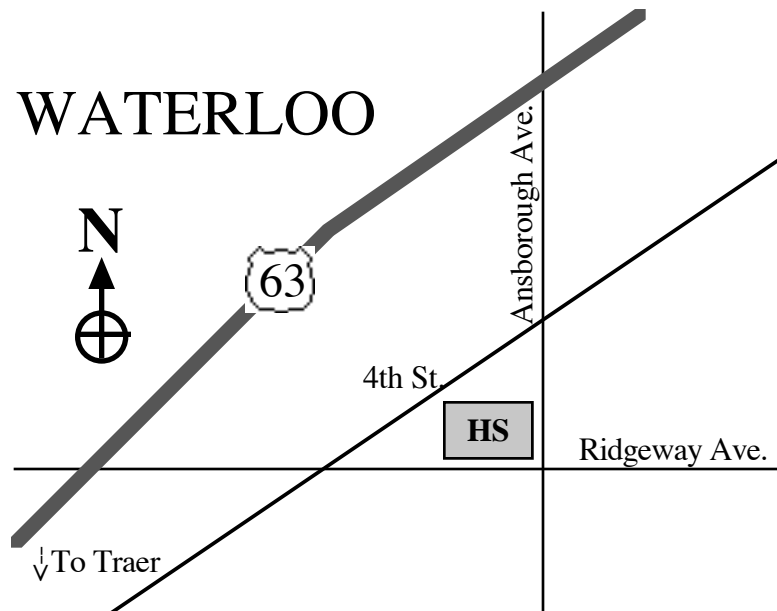
(319) 235-9309

www.waterloochristianschool.net

Supt./Prin. Jennifer Niefer, A.D. Carmen Wipf

HS/JH FB, VB, BB, WR, BA, SB, TR

All are at high school in Waterloo. Directions: US 63 N - 19 miles. Turn right on Ridgeway Avenue and go east to near Ansborough. Parking is on-site.



W'loo Columbus Catholic *Sailors*

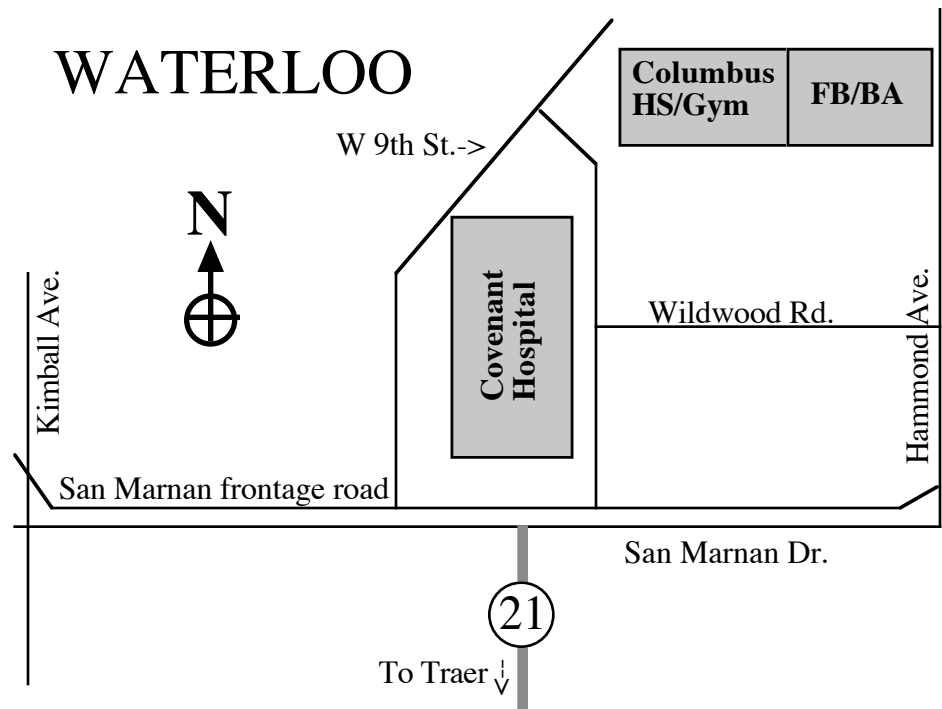
(319) 233-3358

www.cvcatholicsschools.org

Supt. Kim Hermsen, Prin. Daniel Thole, A.D. Tom Ulses

HS/JH FB, VB, BB, WR, TR, BA, SB

Columbus Catholic HS is north of Covenant. Distance is about 23 miles. **ROUTE 1:** US 63 N, D35 E, Kimball Ave. N; **ROUTE 2:** US 63 N, US 20 N, Hawkeye Road, San Marnan Drive. Use Hammond or Kimball to get to frontage road.



West Fork Warhawks

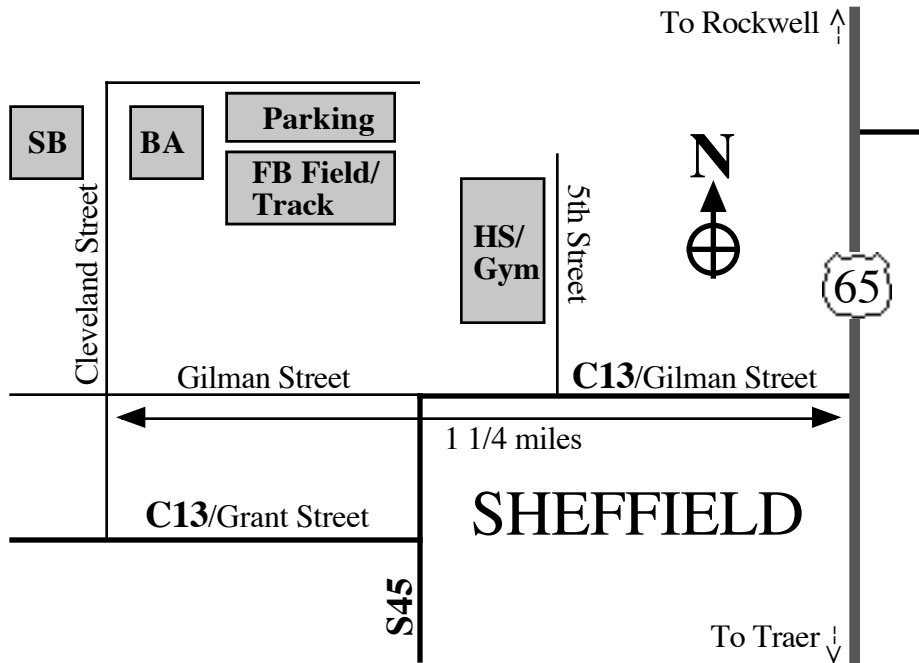
HS (641) 892-4461 / JH (641) 822-3234

www.westforkschool.org

Supt. Darrin Strike, Prin. Bobby Willms, A.D. Clyde Tarrence

HS FB, VB, BB, TR, BA, SB

Are in Sheffield. Directions: US 63 N (14), IA 58 N (5), US 20 W (27), S56 N (to Ackley) (7), IA 57 W (8), US 65 N (23) - 84 miles. Turn left at the Casey's on 65 and continue on Gilman to Cleveland Street (past where C13 goes south). Parking is on the north side of the football field.



JH FB, VB, BB, TR, BA, SB

Are in Rockwell. Directions: Same as above, but go north on 65 for 6 more miles - 90 miles. Turn right on B60 and go 1/2 mile. Turn left at the four-way stop onto 1st Street and go north. The school will be on your right. Continue north on 1st to Elm Street and turn left for football and baseball.

West Marshall Trojans

HS (641) 483-2136 / JH (641) 483-2165

www.w-marshall.k12.ia.us

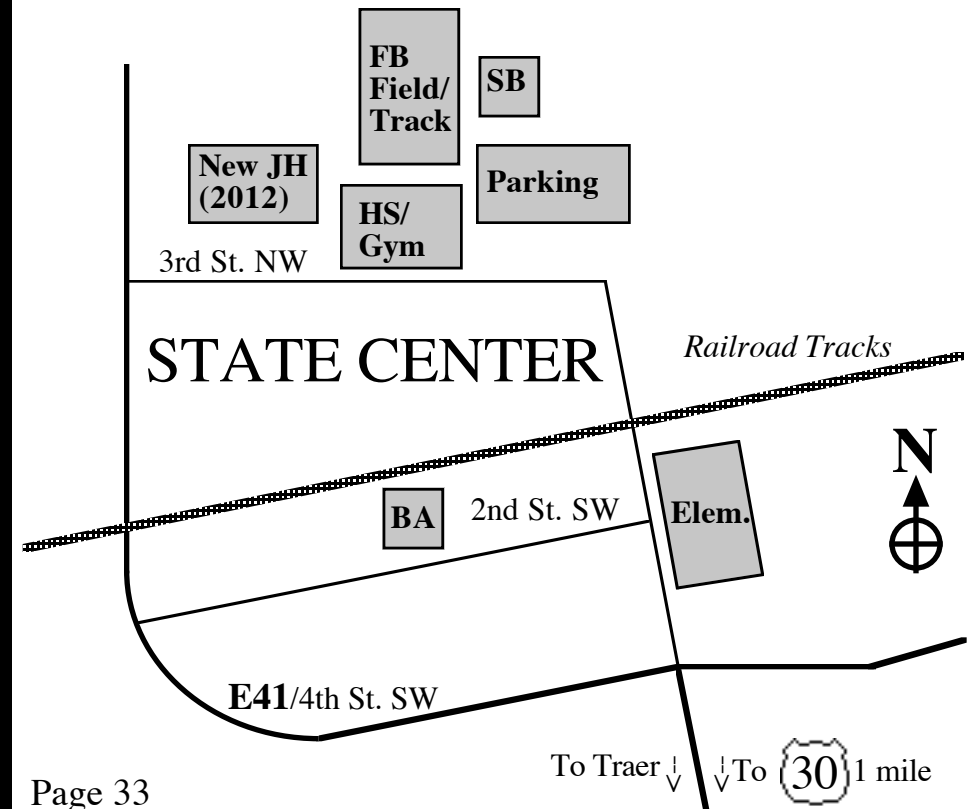
Supt. Nicole Kooiker, Prin. Jacy Large, A.D. Dave Shipley

HS/JH FB, WR, TR, SB; HS VB, BB

Are located in northwestern State Center. Directions: US 63 S (20), US 30 W (31), S52 N (1) - 52 miles. Turn left on 4th Street/old 30 and go under the railroad tracks, then turn right on 3rd St. NW.

HS/JH BA; JH VB, BB

The middle school is straight north on 3rd Avenue from Highway 30. Take a left on 2nd Street by the school to go to the baseball diamond.



WACO

Wayland-Crawfordsville-Olds

Warriors

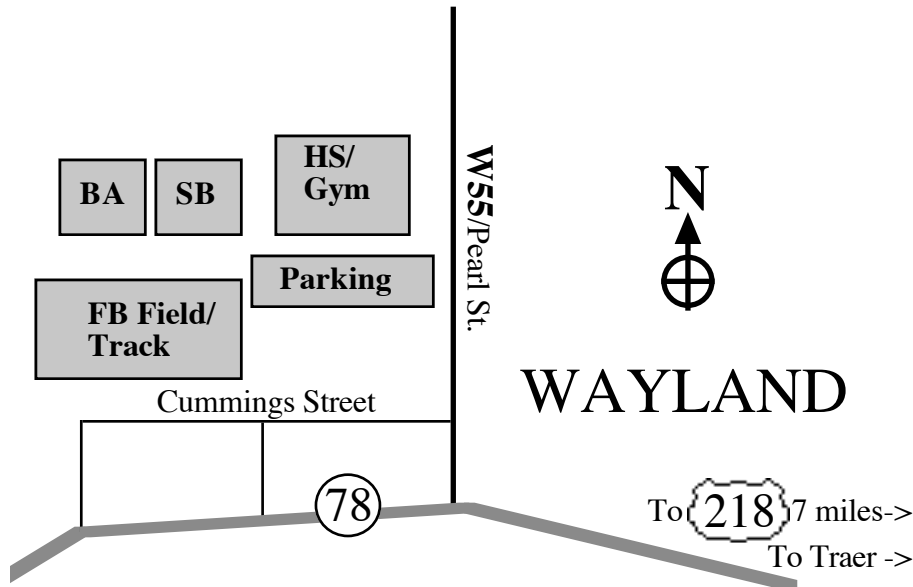
(319) 256-6200

www.wacocsd.org

Supt. Chris Armstrong, Prin. Tim Bartels, A.D. Chad Edeker

HS/JH FB, VB, CC, BB, WR, TR, BA, SB

All are located in the high school in Wayland. Directions: IA 8 E (15), US 218 S (98), turn right north of Olds on 115th Street, IA 78 W (7) - 120 miles. See map on Winfield-Mt. Union page for intersection of highways 218 and 78. The turn to Wayland is a mile and a half north of where 218 intersects 78 because 78 did not move onto the new alignment.



Winfield-Mt. Union

Wolves

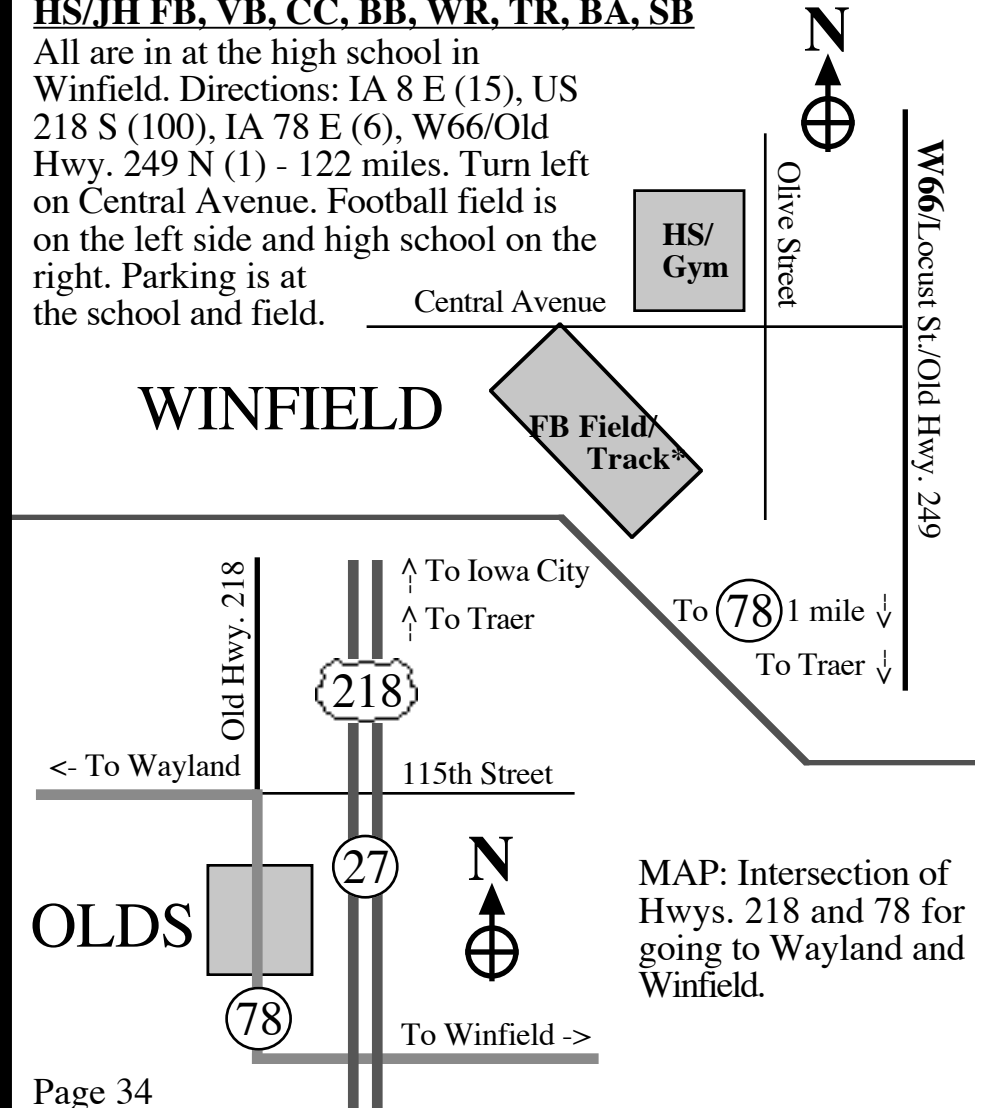
(319) 257-7701

www.winfield-mtunion.com

Supt./A.D. Jeff Maeder, Prin. Dave Edwards

HS/JH FB, VB, CC, BB, WR, TR, BA, SB

All are in at the high school in Winfield. Directions: IA 8 E (15), US 218 S (100), IA 78 E (6), W66/Old Hwy. 249 N (1) - 122 miles. Turn left on Central Avenue. Football field is on the left side and high school on the right. Parking is at the school and field.



MAP: Intersection of Hwys. 218 and 78 for going to Wayland and Winfield.