

INWICK LAKE



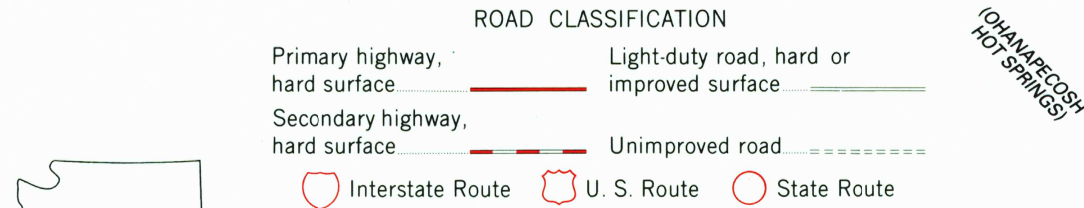
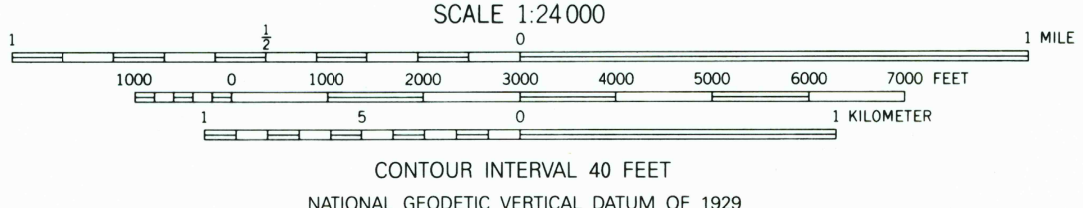
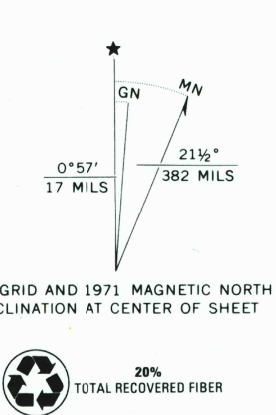
U.S. DEPARTMENT OF THE INTERIOR
U.S. GEOLOGICAL SURVEY

MT. RAINIER EAST QUADRANGLE
WASHINGTON
7.5 MINUTE SERIES (TOPOGRAPHIC)

WHITE RIVER PARK



Produced by the United States Geological Survey
Control by USGS and NOS/NOAA
Compiled from aerial photographs taken 1970. Field checked 1971
North American Datum of 1927 (NAD 27). Projection and
10,000-foot ticks: Washington Coordinate System, south zone
(Lambert Conformal Conic)
Blue 1000-meter Universal Transverse Mercator grid zone 10
North American Datum of 1983 (NAD 83) is shown by dashed
corner ticks. The values of the shift between NAD 27 and NAD 83
for 7.5-minute intersections are obtainable from National Geodetic
Survey NADCON software
There may be private inholdings within the boundaries of the
National or State reservations shown on this map
Land lines have not been established in this area



MT. RAINIER EAST, WA
46121-G6-TF-024

1971

DMA 1677 | SW-SERIES V891

RECEIVED
OCT 3 1 2001

U.S. GEOLOGICAL SURVEY
HISTORICAL MAP ARCHIVES

