







0 1 4 Kilometers  
0 1 4 Miles






# LAKE MICHIGAN

Lake Elevation: 580 feet (177 meters)

-  Unpaved road
-  Trail
-  Wilderness Area
-  Authorized parkland

Park boundary extends ¼ mile into Lake Michigan.

Parcels of private property exist within the park's authorized boundary. Many small areas are not shown on the map. Respect all property owners' rights.

-  Ranger station
-  Picnic area
-  Campground
-  Beach access area
-  Backcountry campground (walk-in only; permit required)

## 5 Trails

Trails for hiking and/or crosscountry skiing begin at designated locations. Detailed trail maps are available.

- 1 Old Indian
- 2 Platte Plains
- 3 Empire Bluff
- 4 Windy Moraine
- 5 Shauger Hill
- 6 Cottonwood (no winter use)
- 7 Dunes Hiking
- 8 Sleeping Bear Heritage Trail (non-motorized, multi-use trail)
- 9 Sleeping Bear Point (no winter use)
- 10 Alligator Hill
- 11 Bay View
- 12 Pyramid Point
- 13 Good Harbor Bay

