

# 2021 Provincial Construction Program

## Highway & Water Management Projects

---

The 2021 Provincial Construction Program  
is subject to change.

Projects may move on or off the Construction Program based on emerging needs, changing construction schedules, or available funding.

# 2021 Provincial Construction Program

## Highway & Water Management Projects

---

The Government of Alberta is investing in highway and water management infrastructure to improve safe travel on Alberta's highways, connect communities, and help keep Albertans working. The projects will enhance transportation safety, support major trade corridors to improve travel for commercial carriers, and provide irrigation for the agriculture sector and flood mitigation protection for Alberta communities.

The 2021 Construction Program includes:

- Major capital projects scheduled for the next three years (2021-22 to 2023-24)
- Capital maintenance and renewal (bridge construction and highway rehabilitation) projects scheduled for the next three years (2021-22 to 2023-24)
- Water management infrastructure projects scheduled for the next three years (2021-22 to 2023-24)
- Slide repair projects scheduled for the next year (2021-22)




This program includes planning, design and construction work to reflect the life cycle of projects. The 2021 Provincial Construction Program is subject to change. Projects may move on or off the construction program based on emerging needs, changing construction schedules, or available funding. Minor safety-related improvements may be added as identified, generally in conjunction with larger projects.


The work is defined as:



- Planning – planning studies and the preliminary analyses completed for major capital projects
- Design – project management and hiring engineering consultant(s) to design the project (may include work to complete tender preparation)
- Construction – occurs when the project design has been completed, a tender awarded and a contractor hired to build the project





# Glossary







@	At
Ave.	Avenue
Bdry.	Boundary
BF 74817 or (74817-02)	Bridge File Number
CNR	Canadian National Railway
CP	Capital Project for water management projects
CPR	Canadian Pacific Railway
Cr.	Creek
Cty	County
E	East
EB or EBL	Eastbound or Eastbound Lane
ECL	East Corporate (or City) Limit
EID	Eastern Irrigation District
FN	First Nation
G/S	Grade Separation Structure
Hwy.	Highway
Incl.	Includes
Imp.	Improvement
Int.	Intersection
Intersection Improvements	Adding/extending acceleration/deceleration tapers or lanes. May involve lighting.
Jct.	Junction
LNID	Lethbridge Northern Irrigation District
LR	Local Road
N	North
NB or NBL	Northbound or Northbound Lane
NCL	North Corporate (or City) Limit
PAR	Park Access Road
Riv.	River
Rd. or Rds.	Road or Roads
Repaving	Resurfacing an existing paved road
Rge.	Range
S	South
SB or SBL	Southbound or Southbound Lane
SCL	South Corporate (or City) Limit
sel.	Selective
Six-laning	Adding two lanes to a four-lane twinned highway
SMRID	St. Mary's River Irrigation District
SRA	Safety Rest Area
St.	Street
SV	Summer Village
Tr.	Trail
Twp.	Township
UAR	Urban Approach Road
VIS	Vehicle Inspection Station
W	West
WB or WBL	Westbound or Westbound Lane
WCL	West Corporate (or City) Limit
WID	Western Irrigation District

Highway	Project/Location	Description	Status	Primary Purpose
	Between 1 km E of Hwy. 561 and Hwy. 901	22 km of repaving	Design	Major trade corridor
	Wildlife overpass and fencing between Hwy. 1 W of Hwy. 1X	Wildlife mitigation	Design	Major trade corridor and enhance public safety
	South Saskatchewan River Bridge on Hwy. 1 at Medicine Hat (78572-1)	Bridge deck rehabilitation	Design	Major trade corridor
	CPR overpass on Hwy. 1, at Medicine Hat (73803-1) (73803-2)	Bridge deck rehabilitation	Design	Major trade corridor
	Hwy.1 over Box Spring Road Interchange, at Medicine Hat (78570-1) (78570-2)	Bridge deck rehabilitation	Design	Major trade corridor
	WID irrigation canal bridge on Hwy. 1 near Strathmore (79535-1)	Replace bridge	Design	Major trade corridor and enhance public safety
	Tributary to Bow River culvert on Hwy. 1, 2 km S of Exshaw (74661-1)	Replace culvert	Design	Major trade corridor
	Hwy.1 and Hwy. 3 at Medicine Hat	Intersection improvement	Construction	Major trade corridor and enhance public safety
	Jumpingpound Creek Bridge on Hwy. 1, 16 km SW of Cochrane (74355-2)	Bridge deck rehabilitation	Construction	Major trade corridor
	Crowfoot Creek Bridge on Hwy. 1, 8 Km E of Cluny (6985-1)	Bridge deck rehabilitation	Construction	Major trade corridor
	Hwy. 1A Upgrades (Stoney First Nations) Project, between 7 km W of Hwy. 40 and Hwy. 1X and E of Old Fort Creek and between E of Old Fort Creek	30 km of grade widening	Planning	Enhance public safety
	Hwy. 1A and Hwy. 22 Interchange Project, at NW boundary of Cochrane (84151-1)	Interchange and bridge related work	Design	Supports over-sized/over-weight corridor movement and enhance public safety
	Hwy. 2 W of Peace River, Hwy. 2 to Saddle Hills area, Hwy. 43 at Hwy. 50 and Hwy. 49 W of Spirit River	Wildlife mitigation	Planning	Enhance public safety
	Between Hwy. 2 and Mackenzie Road (Gaetz Avenue)	Intersection improvement	Design	Major trade corridor and enhance public safety
	Installation of animal detection system on Hwy. 2	Wildlife mitigation	Design	Supports over-sized/over-weight corridor movement
	Hwy. 2 and Hwy. 651	Intersection improvement	Design	Supports over-sized/over-weight corridor movement and enhance public safety





Highway	Project/Location	Description	Status	Primary Purpose
	Between Hwy. 566 and Hwy. 567	10 km of repaving	Design	Major trade corridor
	Between Hwy. 35 and 5 km S of Hwy. 735	37 km of repaving	Design	Supports over-sized/over-weight corridor movement
	Peace River East Hill	6 km of repaving	Design	Major trade corridor
	Between Hwy. 674 and 1 km S of Hwy. 672 and 3 km N of Hwy. 672 and Hwy. 43	12 km of repaving	Design	Supports over-sized/over-weight corridor movement
	Hwy. 2 and 100 Avenue in Sexsmith	Intersection improvement	Design	Supports over-sized/over-weight corridor movement and enhance public safety
	Between 2 km S of Hwy. 611 and 1 km N of Hwy. 13	15 km of repaving	Design	Major trade corridor
	Between Hwy. 2A and Hwy. 679	21 km of repaving	Design	Improve connections between communities
	Between the City of Red Deer and Hwy. 11A	8 km of repaving	Design	Major trade corridor
	Signalize Ramp Terminals on Hwy. 597	Intersection Improvement	Design	Major trade corridor and enhance public safety
	Between 5 km N of Hwy. 547 and Hwy. 2A	9 km of repaving	Design	Major trade corridor
	Between Hwy. 2A and Hwy. 2A	2 km of repaving	Design	Major trade corridor
	Between 3 km N of the Village of Nampa and 6 km S of Hwy. 688	9 km of repaving	Design	Major trade corridor
	Between 14 km N of Hwy. 64 and 14 km S of Hwy. 49 and, between 14 km N of Hwy. 64 and 14 km N of Hwy. 64	6 km of repaving	Design	Supports over-sized/over-weight corridor movement
	Between Hwy. 27 and 2 km S of Hwy. 2A	11 km of repaving	Design	Major trade corridor
	Between 5 km N of Hwy. 785 and 1 km S of Hwy. 519	12 km of repaving	Design	Major trade corridor
	Road work at Campsite	Slide repairs	Design	Supports over-sized/over-weight corridor movement and enhance public safety








Highway	Project/Location	Description	Status	Primary Purpose
	Road work at Morinville Embankment	Slide repairs	Design	Major trade corridor and enhance public safety
	Peace River Bridge on Hwy. 2 at Peace River (75946-1)	Bridge deck rehabilitation	Design	Major trade corridor
	Bridge work on Hwy. 2 (76060) - paired with Peace River Bridge deck rehabilitation	Bridge deck rehabilitation	Design	Major trade corridor
	Hwy. 2 over CNR at Morinville (76054-1)	Replace bridge	Design	Supports over-sized/over-weight corridor movement and enhance public safety
	Wilson Creek culvert on Hwy. 2 near Slave Lake (76193-1)	Replace culvert	Design	Supports over-sized/over-weight corridor movement
	Hwy. 2 Over Hwy. 39 Interchange, at Leduc (75055-2) (75055-1)	Bridge deck rehabilitation	Design	Major trade corridor
	Hwy. 2 southbound near Wolf Creek	Safety rest area	Design	Major trade corridor and enhance public safety
	Hwy. 2 and 65th Avenue Interchange Project	Interchange, grade, base, pave	Design	Major trade corridor and enhance public safety
	QEII and 40th Avenue Interchange Project (near Airdrie)	Half interchange	Design	Major trade corridor and enhance public safety
	Deerfoot Trail Project	Various road and safety work	Design	Major trade corridor and enhance public safety
	Between 1 km N of Hwy. 616 and 9 km N of Hwy. 616, and 1 km N of Hwy. 13 and Hwy. 39	43 km of repaving	Construction	Major trade corridor
	Between E of Range Road 80 and E of Range Road 90	25 km of repaving	Construction	Supports over-sized/over-weight corridor movement
	Intersection improvements and northbound roadside turnout improvement	Intersection improvement	Construction	Major trade corridor and enhance public safety
	Peace River Bridge Project	Construct new bridge	Construction	Major trade corridor and enhance public safety
	Between Hwy. 2 and Hwy. 552	10 km of repaving	Design	Enhance public safety
	Between Hwy. 7 and Hwy. 2	1 km of repaving	Design	Supports over-sized/over-weight corridor movement
	Between the Town of Blackfalds and 6 km S of Hwy. 2	9 km of repaving	Design	Supports over-sized/over-weight corridor movement




Highway	Project/Location	Description	Status	Primary Purpose
	Roundabout on Hwy. 2A, 42 and 592	Intersection improvement	Design	Enhance public safety
	Hwy. 2A Twinning Project, between Red Deer and N of Central Park Road	3 km of twinning, grade, base, pave	Design	Supports over-sized/over-weight corridor movement and enhance public safety
	Hwy.2A and Springbrook Access	Intersection improvement	Construction	Enhance public safety
	Rock Creek Culvert on Hwy. 3	Wildlife mitigation	Planning	Enhance public safety
	Between Town of Coaldale and Hwy. 3X	8 km of repaving	Design	Major trade corridor
	Between the BC border and 3 km W of Hwy. 507	33 km of repaving	Design	Major trade corridor
	Between Hwy. 512 and 4 km of Hwy. 3A and, between 6 km W of Hwy. 3A and 1 km W of Hwy. 36	28 km of repaving	Design	Major trade corridor
	Hwy. 3 Twinning Project (Taber to Burdett)	Twinning	Design	Major trade corridor and enhance public safety
	Hwy. 3 and 213th Street (Bellevue and Hillcrest Access)	Intersection improvement	Construction	Major trade corridor and enhance public safety
	Continuous turn lane through Frank on Hwy. 3, and signal installation at Hwy. 3 and 213 Street (Bellevue and Hillcrest Access)	Intersection improvement	Construction	Major trade corridor and enhance public safety
	Hwy. 25 over Hwy. 3 Interchange, at NW Boundary of Lethbridge (76177-1)	Bridge deck rehabilitation	Construction	Major trade corridor
	Pedestrian bridge in the City of Lethbridge	Bridge construction	Construction	Enhance public safety
	Between 3 km N of Hwy. 506 and Hwy. 61	25 km of repaving	Design	Major trade corridor
	Between the City of Lethbridge and 5 km S of Hwy. 512	11 km of repaving	Design	Major trade corridor
	Watercourse culvert on Hwy. 6, 19 km SE of Pincher Creek (73672-1)	Replace culvert	Design	Improve connections between communities






Highway	Project/Location	Description	Status	Primary Purpose
	Signal installation at Hwy. 7 and 16 Street W (Big Rock Trail)	Intersection improvement	Construction	Supports over-sized/over-weight corridor movement and enhance public safety
	Between Hwy. 22 and 2 km W of Hwy. 201	14 km of repaving	Design	Improve connections between communities
	Rosebud River Bridge on Hwy. 10X, 3 km S of Rosedale (70512-1)	Replace bridge	Construction	Enhance public safety
	Installation of animal detection system on Hwy. 11	Wildlife mitigation	Planning	Enhance public safety
	Hwy. 11 Twinning Project from Red Deer West to Rocky Mountain House	Twinning	Planning	Enhance public safety
	Gonika Creek culvert on Hwy. 11, 16 km SW of Nordegg (73489-1)	Replace culvert	Design	Supports over-sized/over-weight corridor movement
	CPR overpass on Hwy. 11 at Red Deer (over 67 Street) (81557-1)	Bridge deck rehabilitation	Design	Improve connections between communities
	Hwy. 11A Twinning Project, between 1 km E of Hwy. 2 and Hwy. 2A	2 km of twinning, grade, base, pave	Design	Enhance public safety
	Between Village of Halkirk and 1 km E of Hwy. 855	1 km of reconstruction/realignment	Design	Supports over-sized/over-weight corridor movement and enhance public safety
	Hwy. 12 and Municipal Road in Stettler	Signals	Design	Enhance public safety
	Between the Town of Stettler and 1 km W of Hwy. 855	39 km of repaving	Design	Supports over-sized/over-weight corridor movement












Highway	Project/Location	Description	Status	Primary Purpose
	Medicine River Bridge on Hwy. 12, 14 km N of Eckville (1140-1)	Bridge deck rehabilitation	Construction	Supports over-sized/over-weight corridor movement
	Between Hwy. 13 and Hwy. 13	7 km of repaving	Design	Improve connections between communities
	Between the City of Edmonton and Hwy. 21 and intersection improvements at Hwy. 15 and Meridian Street, and Hwy. 15 and Hwy. 28A	21 km of repaving Intersection improvement	Design	Enhance public safety
	Hwy. 15 Grade Widening Project, between the Town of Lamont and Hwy. 834	10 km of grade widening	Planning	Supports over-sized/over-weight corridor movement and enhance public safety
	Watercourse culvert on Hwy. 15, 4 Km NW of Chipman (70839-1)	Replace culvert	Construction	Supports over-sized/over-weight corridor movement and enhance public safety
	Hwy. 15 Twinning including Bridge Project between Edmonton and Fort Saskatchewan	Various road and bridge related work	Construction	Supports over-sized/over-weight corridor movement and enhance public safety
	Between 7 km W of Hwy. 893 and Lloydminster	32 km of repaving	Design	Major trade corridor
	Between Clover Bar Road and 12 km of Hwy. 834	52 km of repaving in multiple directions	Design	Major trade corridor
	Safety improvements on Hwy. 16 (RR 224, 211, 214, 212 and 210) and on Hwy. 16 and Hwy. 830	Intersection improvements	Design	Major trade corridor and enhance public safety
	Hwy. 16 over Hwy. 43 interchange, 2 km N of Carvel (75195-1) (75195-2)	Bridge deck rehabilitation	Design	Major trade corridor
	Kilini Creek culvert on Hwy. 16 near Carvel (7391-1)	Replace culvert	Design	Major trade corridor
	Hwy. 16 over Mine Haul Road flyover at north boundary of Wabamun (EBL and WBL) (74978-1) (74978-2)	Bridge removal	Design	Major trade corridor
	Norris Creek culvert on Hwy. 16 near Mundare (9851-1)	Replace culvert	Design	Major trade corridor






Highway	Project/Location	Description	Status	Primary Purpose
	Between 21 km of Hwy. 947 and 3 km W of Hwy. 947	18 km of repaving	Construction	Major trade corridor
	Vermilion River Bridge on Hwy. 16A at Vegreville (229-1)	Replace bridge	Construction	Enhance public safety
	Between Hwy.17 and Township Road 454	Intersection improvement	Design	Supports over-sized/over-weight corridor movement and enhance public safety
	Hwy. 19 Twinning Project	Various road and bridge related work	Design	Supports over-sized/over-weight corridor movement and enhance public safety
	Hwy. 12 and Hwy. 20 (roundabout)	Intersection improvement	Design	Supports over-sized/over-weight corridor movement and enhance public safety
	Between 4 km S of Hwy. 611 and Hwy. 13 and, 3 km N of Hwy. 53 and Hwy. 607	23 km of repaving	Design	Supports over-sized/over-weight corridor movement
	Hwy. 20A in the Town of Rimbey	Sewer replacement	Design	Improve connections between communities
	Between Hwy. 1 and 9 km N of Rockyford	30 km of repaving	Design	Supports over-sized/over-weight corridor movement
	Rosebud River Bridge on Hwy. 21, 17 km NW of Rockyford (9337-1)	Bridge deck rehabilitation	Design	Supports over-sized/over-weight corridor movement

Highway	Project/Location	Description	Status	Primary Purpose
	Between 5 km S of Hwy. 540 and 1 km S of Hwy. 541	18 km of repaving	Design	Enhance public safety
	Animal detection system on Hwy. 22 Connelly Creek	Wildlife mitigation	Design	Enhance public safety
	Between Hwy. 27 and S of Hwy. 587	16 km of repaving	Design	Supports over-sized/over-weight corridor movement
	Ross Creek culvert on Hwy. 22 near Lundbreck (71283-1)	Replace culvert	Design	Improve connections between communities
	Cattle Pass on Hwy. 22 near Longview (73903-1)	Replace bridge	Design	Enhance public safety
	Cattle Pass on Hwy. 22 near Longview (1973-1)	Replace bridge	Design	Enhance public safety
	Fish Creek Bridge on Hwy. 22, 1 km N of Priddis (2047-1) and, road work between E of Fish Creek to W of Fish Creek	Replace bridge and climbing lanes	Design	Supports over-sized/over-weight corridor movement and enhance public safety
	Hwy. 1A and Hwy. 22 Interchange Project, pedestrian underpass near Cochrane (71937-1)	Replace bridge	Design	Supports over-sized/over-weight corridor movement and enhance public safety
	Hwy. 22 and Hwy. 758 (Bragg Creek roundabout) Project	Intersection improvement	Design	Supports over-sized/over-weight corridor movement and enhance public safety
	Between 1 km S of Hwy. 541 and the Town of Black Diamond	17 km of repaving	Construction	Supports over-sized/over-weight corridor movement
	Road work on Hwy. 25 near Bunn's Ford	1 km of paver patching (return to gravel road)	Design	Improve connections between communities
	Between the City of Camrose and Hwy. 834, and watercourse culvert on Hwy. 26 near Camrose	9 km of grade widening and replace culvert	Construction	Improve connections between communities







Highway	Project/Location	Description	Status	Primary Purpose
	Between Hwy. 584 and 1 km E of Hwy. 760 and roundabout at Hwy. 27, 22 and 584	3 km of repaving and intersection improvement	Design	Supports over-sized/over-weight corridor movement
	Between Hwy. 37 and Hwy. 28 and intersection improvements on Hwy. 28A (Township Road 560, 554 and 552)	14 km of repaving and intersection improvements	Design	Enhance public safety
	Hwy. 28 and 54 Avenue in Bonnyville	Intersection improvement	Design	Supports over-sized/over-weight corridor movement and enhance public safety
	Road work on Hwy. 28	Intersection improvement	Design	Supports over-sized/over-weight corridor movement and enhance public safety
	Roundabout at Hwy. 28 and Hwy. 831 W of Waskatenau	Intersection improvement	Construction	Supports over-sized/over-weight corridor movement and enhance public safety
	Between Hwy. 37 and Hwy. 28	1 km of repaving	Design	Enhance public safety
	Tributary to Vermillion River, 9 km SE of Willingdon (72638-1)	Replace bridge	Construction	Enhance public safety
	Watercourse culvert on Hwy. 29 near Willingdon (74277-1)	Replace culvert	Construction	Enhance public safety
	Installation of animal detection system on Hwy. 33	Wildlife mitigation	Design	Supports over-sized/over-weight corridor movement and enhance public safety
	Between 2 km N of Hwy. 18 and 1 km S of Hwy. 25040	32 km of repaving	Design	Improve connections between communities
	Between 8 km N of Hwy. 697 and 15 km N of Hwy. 697	7 km of repaving	Construction	Major trade corridor
	Between 9 km N of Hwy. 695 and 5 km S of Hwy. 697	19 km of repaving	Construction	Major trade corridor

Highway	Project/Location	Description	Status	Primary Purpose
	Notikewin River Bridge on Hwy. 35, at Manning (70594-1)	Bridge deck rehabilitation	Design	Major trade corridor
	Bridge work on Hwy. 35 (70935)	Bridge deck rehabilitation	Design	Major trade corridor
	Between 14 km S of the Town of High Level and Hwy. 58	18 km of repaving	Construction	Major trade corridor
	Between 9 km N of Hwy. 504 and 13 km S of the Town of Taber	32 km of repaving	Design	Supports over-sized/over-weight corridor movement
	Between Hwy. 44 and E of Hwy. 2	13 km of repaving	Design	Supports over-sized/over-weight corridor movement
	Between the Town of Calmar and 3 km W of Hwy. 2	15 km of repaving	Design	Supports over-sized/over-weight corridor movement
	Modeste Creek Bridge on Hwy. 39, 25 km E of Drayton Valley (74678-1)	Bridge deck rehabilitation	Design	Supports over-sized/over-weight corridor movement
	Between 108 km S of Hwy. 666 and 87 km S of Hwy. 666	21 km of repaving	Design	Supports over-sized/over-weight corridor movement
	Between Hwy. 3 and 1 km N of Hwy. 3	1 km of repaving	Design	Improve connections between communities
	22 km N of the Town of Grande Cache	28 km of repaving	Design	Supports over-sized/over-weight corridor movement
	Road work on Hwy. 40 at Wanyandie Flats	Slide repairs	Design	Enhance public safety
	Road work at Wanyandie	Slide repairs	Design	Supports over-sized/over-weight corridor movement and enhance public safety
	Bridge work on Hwy. 40 (74228)	Bridge girder repairs	Design	Improve connections between communities
	Waiparous Creek Bridge on Hwy. 40 near Cochrane (73899-1)	Replace bridge	Design	Enhance public safety





Highway	Project/Location	Description	Status	Primary Purpose
	Prairie Creek culvert on Hwy. 40, 83 km S of Grande Prairie (79509-1)	Replace culvert	Design	Supports over-sized/over-weight corridor movement
	Hwy. 40 Grade Widening Project (Hinton and Grande Cache)	Grade widening	Design	Supports over-sized/over-weight corridor movement and enhance public safety
	Road work between N of Grande Cache and S of Grande Prairie, paving between Kakwa River and Cutbank River, and intersection improvements at Teddy Lane and Archie Way	Climbing and passing lanes, 54 km of repaving and intersection improvements	Construction	Supports over-sized/over-weight corridor movement and enhance public safety
	Hwy. 40 Twinning Project S of Grande Prairie includes Transportation Network Review	Twinning	Construction	Supports over-sized/over-weight corridor movement and enhance public safety
	Between the Town of Wainwright and 1 km S of Hwy. 883	19 km of repaving	Design	Supports over-sized/over-weight corridor movement
	Waskasoo Creek Bridge on Hwy. 42 at east boundary of Penhold (8414-1)	Replace bridge	Design	Enhance public safety
	Between the Town of Beaverlodge and 1 km E of Hwy. 723	32 km of repaving	Design	Major trade corridor
	Between 2 km E of Hwy. 736 and Young's Point Park and between Young's Point Park and 3 km E of Young's Point Park	28 km of repaving	Design	Major trade corridor
	Between 3 km E of Hwy. 733 and 2 km E of Hwy. 736 and, 2 km E of the City of Grande Prairie and 1 km E of Hwy. 670	55 km of repaving	Design	Major trade corridor
	Road work on Hwy. 43 (Bezanson)	Intersection improvement	Design	Enhance public safety
	Between 17 km E of Hwy. 665 and 42 km W of Hwy. 947	35 km of repaving	Construction	Major trade corridor
	Road work at Smoky River East	Slide repairs	Design	Major trade corridor and enhance public safety
	Smoky River Bridge on Hwy. 43, 7 Km E of Bezanson (73275-1)	Bridge deck rehabilitation	Design	Major trade corridor








Highway	Project/Location	Description	Status	Primary Purpose
	Athabasca River Bridge on Hwy. 43 at NW boundary of Whitecourt (73810-1)	Bridge deck rehabilitation	Design	Major trade corridor
	Hwy. 43 Grande Prairie Bypass Project	21 km of second stage paving	Design	Supports over-sized/over-weight corridor movement and enhance public safety
	Between 23 km W of the Town of Fox Creek and 33 km W of Hwy. 947, and 32 km E of Hwy. 665 and 34 km E of Hwy. 665	26 km of repaving	Construction	Major trade corridor
	Between 15 km E of Hwy. 665 and 32 km E of Hwy. 665	16 km of repaving	Construction	Major trade corridor
	McLeod River Bridge on Hwy. 43 at Whitecourt (73809-1)	Bridge deck rehabilitation	Construction	Major trade corridor
	Hwy. 37 and Hwy. 44 (roundabout)	Intersection improvement	Design	Supports over-sized/over-weight corridor movement and enhance public safety
	Between TWP Road Hwy. 594 and S of Hwy. 18, intersection improvement at TWP Road Hwy. 540 and Hwy. 571 and, road work on Hwy. 44	2 km of repaving, intersection improvements and passing lanes	Design	Supports over-sized/over-weight corridor movement and enhance public safety
	Watercourse culvert on Hwy. 44 near Chrisholm (73559-1)	Replace culvert	Design	Supports over-sized/over-weight corridor movement
	Watercourse culvert on Hwy. 45, 0.5 km E of Marwayne (83179-1)	Replace culvert	Design	Supports over-sized/over-weight corridor movement
	Watercourse culvert on Hwy. 45 near Dewberry (80529-1)	Replace culvert	Construction	Supports over-sized/over-weight corridor movement
	Road work on Hwy. 49 at Burnt River	Slide repairs	Design	Enhance public safety
	Little Smoky River Bridge on Hwy. 49 12 km S of Guy (74440-1)	Bridge deck rehabilitation	Design	Major trade corridor
	Between 4 km E of Hwy. 740 and 9 km W of Hwy. 744	10 km of repaving	Construction	Major trade corridor
	Red Deer River Bridge on Hwy. 54, 3 km NW of Innisfail (272-1)	Bridge deck rehabilitation	Design	Supports over-sized/over-weight corridor movement
























Highway	Project/Location	Description	Status	Primary Purpose
	Between 3 km E of Hwy. 827 and Hwy. 63	31 km of repaving	Design	Improve connections between communities
	Between 26 km E of Hwy. 35 and Hwy. 88	31 km of repaving	Design	Major trade corridor
	Hwy. 60 Capital Improvements Project, between Hwy. 16 and Hwy. 16A	4 km of twinning, grade, base, pave	Design	Supports over-sized/over-weight corridor movement and enhance public safety
	Hwy. 19 Twinning Project (East and West), culvert extension in conjunction with Hwy. 19	Culvert repair	Design	Supports over-sized/over-weight corridor movement and enhance public safety
	North Saskatchewan River Bridge on Hwy. 60 at NW boundary of Devon (73694-1) (73694-2)	Bridge deck rehabilitation	Construction	Supports over-sized/over-weight corridor movement
	Between E of Etzikom and W of Orion	15 km of grade widening	Design	Improve connections between communities
	Bridge Creek culvert on Hwy. 63 near Fort McKay (78105-1)	Replace culvert	Design	Supports over-sized/over-weight corridor movement
	Between N of Mariana Lake and S of Sand Tiger Lodge	17 km of repaving	Construction	Supports over-sized/over-weight corridor movement
	Prairie Creek culvert on Hwy. 63, 9 km S of Fort McMurray (76001-1)	Replace culvert	Construction	Supports over-sized/over-weight corridor movement
	Hangingstone River, 15 Km S of Hwy. 881 (75907-1)	Replace bridge	Construction	Supports over-sized/over-weight corridor movement and enhance public safety
	Between 8 km E of Hwy. 726 and Hwy. 730	18 km of repaving	Design	Supports over-sized/over-weight corridor movement
	Between 20 km W of Hwy. 726 and 8 km E of Hwy. 726	28 km of repaving	Design	Supports over-sized/over-weight corridor movement






















Highway	Project/Location	Description	Status	Primary Purpose
	Road work at Clear River W Hill	Slide repairs	Design	Supports over-sized/over-weight corridor movement and enhance public safety
	Road work at Clear River E Hill	Slide repairs	Design	Supports over-sized/over-weight corridor movement and enhance public safety
	Road work on Clear River W Hill	Slide repairs	Construction	Supports over-sized/over-weight corridor movement and enhance public safety
	Tributary to Elbow River culvert on Hwy. 66, 13 km SW of Bragg Creek (79157-1)	Replace culvert	Design	Improve connections between communities
	Second order tributary to Elbow River culvert on Hwy. 66, 14 km SW of Bragg Creek (79156-1)	Replace culvert	Design	Improve connections between communities
	Wabasca River Bridge on Hwy. 88, 76 km S of Fort Vermilion (77766-1)	Replace bridge	Design	Supports over-sized/over-weight corridor movement and enhance public safety
	Peace River Bridge on Hwy. 88, 8 km NW of Fort Vermilion (74227-1)	Bridge deck rehabilitation	Design	Supports over-sized/over-weight corridor movement
	Boyer River Bridge on Hwy. 88, 14 km NW of Ft Vermilion (76163-1)	Replace bridge	Design	Supports over-sized/over-weight corridor movement and enhance public safety
 <b>Stoney Trail</b>	Hwy. 201 Bow River Bridge	Bridge work	Design	Major trade corridor
	Between 16 Avenue NE to Airport Trail NE on Stoney Trail	14 km of 6 laning	Construction	Major trade corridor and enhance public safety
	SW Calgary Ring Road, Macleod Trail to Hwy. 8	24 km of grade, base, pave and interchanges	Construction	Major trade corridor and enhance public safety
	West Calgary Ring Road, West Bow River Bridge	New bridge	Construction	Major trade corridor and enhance public safety
	West Calgary Ring Road, N segment from TransCanada Highway to Old Banff Coach Road	3 km of grade, base, pave and interchanges	Construction	Major trade corridor and enhance public safety








Highway	Project/Location	Description	Status	Primary Purpose
 <b>Stoney Trail</b>	West Calgary Ring Road, S segment from Old Banff Coach Road to Hwy. 8	5 km of grade, base, pave and interchanges	Construction	Major trade corridor and enhance public safety
 <b>Anthony Henday Drive</b>	Pavement Rehabilitation on SW Anthony Henday Drive	32 km of repaving	Construction	Major trade corridor
	Southwest Anthony Henday Drive, E of 111 Street to N of Whitemud Drive	6-laning, adding one lane in each direction (32 lane km of road work)	Construction	Major trade corridor and enhance public safety
	Watercourse culvert on Hwy. 500 near Coutts (7410-1)	Replace culvert	Design	Improve connections between communities
	Between Hwy. 5 and Hwy. 2	5 km of repaving	Design	Improve connections between communities
	Robinson Coulee culvert on Hwy. 501 near Cardston (800-1)	Replace culvert	Design	Improve connections between communities
	Between 1 km W of Hwy. 786 and Hwy. 810	22 km of repaving	Design	Improve connections between communities
	Road work on Hwy. 515	13 km of grading	Design	Improve connections between communities
	Between 15 km E of the Town of Claresholm and Hwy. 23	16 km of repaving	Design	Improve connections between communities















Highway	Project/Location	Description	Status	Primary Purpose
 	Between E of Chain Lakes Park and W of Nanton	18 km of repaving	Design	Improve connections between communities
 	Tongue Creek Bridge on Hwy. 543 near Hartell (913-1)	Replace bridge	Design	Enhance public safety
 	Between 1 km W of Hwy. 22 and Hwy. 22	1 km of repaving	Design	Enhance public safety
 	Between Hwy. 2A and E of Hwy. 2A	3 km of repaving	Design	Supports over-sized/over-weight corridor movement
 	WID irrigation canal bridge on Hwy. 560 near Langdon (76335-1)	Replace bridge	Design	Supports over-sized/over-weight corridor movement and enhance public safety
	Hwy. 560 at Garden Connelly Creek (100 Street)	Intersection improvement	Construction	Supports over-sized/over-weight corridor movement and enhance public safety
 	Between Hwy. 1 and Hwy. 56	30 km of repaving	Design	Enhance public safety
 	Serviceberry Bridge on Hwy. 564 near Nightingale (9272-1)	Replace bridge	Design	Supports over-sized/over-weight corridor movement and enhance public safety
	Serviceberry Bridge on Hwy. 564 near Rockyford (9271-1)	Replace bridge	Design	Supports over-sized/over-weight corridor movement and enhance public safety

Highway	Project/Location	Description	Status	Primary Purpose
	Hwy. 566 and Range Road 11 (15 Street) in Calgary (roundabout)	Intersection improvement	Construction	Supports over-sized/over-weight corridor movement and enhance public safety
	Between Hwy. 22 and Hwy. 766	9 km of repaving	Design	Supports over-sized/over-weight corridor movement
	Between Hwy. 36 and Hwy. 876	19 km of repaving	Design	Improve connections between communities
	Between Hwy. 886 and Hwy. 895	21 km of repaving	Design	Improve connections between communities
	Between Hwy. 21 and 7 km E of Hwy. 836	18 km of repaving	Design	Improve connections between communities
	Roadwork at Truckstop	Slide repairs	Design	Enhance public safety
	Between 3 km W of Hwy. 27 and Hwy. 21	3 km of repaving	Design	Improve connections between communities
	Rosebud River Bridge on Hwy. 582 near Didsbury (1012-1)	Replace bridge	Design	Enhance public safety
	Walton Creek Bridge on Hwy. 584 near Sundre (70034-1)	Replace bridge	Design	Enhance public safety
	Between 8 km E of Hwy. 734 and 8 km of Hwy. 22	25 km of repaving	Construction	Improve connections between communities
	2 km W of Red Deer River crossing (Tolman) and 13 km E of Trochu	Slide repairs	Design	Enhance public safety















Highway	Project/Location	Description	Status	Primary Purpose
	Installation of animal detection system on Hwy. 587	Wildlife mitigation	Planning	Enhance public safety
	Between Hwy. 21 and the Village of Big Valley	34 km of repaving	Design	Improve connections between communities
	Watercourse culvert on Hwy. 593 near Gadsby (9684-1)	Replace culvert	Design	Improve connections between communities
	Watercourse culvert on Hwy. 616 near Millet (1868-1)	Replace culvert	Construction	Enhance public safety
	Watercourse culvert on Hwy. 620 near Lodgepole (79385-1)	Replace culvert	Design	Improve connections between communities
	Between Hwy. 834 and Hwy. 834	2 km of repaving	Construction	Supports over-sized/over-weight corridor movement
	Between E of Hwy. 14 and Hwy. 21	4 km of repaving	Design	Supports over-sized/over-weight corridor movement















Highway	Project/Location	Description	Status	Primary Purpose
 	Vermilion River Bridge on Hwy. 631, 6 km NE of Vegreville (6731-1)	Bridge deck rehabilitation	Construction	Improve connections between communities
 	Between W of Hwy. 44 and Hwy. 2	16 km of repaving	Construction	Supports over-sized/over-weight corridor movement and enhance public safety
	Between Hwy. 33 and 6 km E of Hwy. 33	6 km of repaving	Construction	Supports over-sized/over-weight corridor movement
 	Between Hwy. 33 and Hwy. 777	6 km of repaving	Construction	Enhance public safety
 	Between Hwy. 43 and 7 km E of Hwy. 43	7 km of grade widening	Design	Improve connections between communities
 	Between Hwy. 33 and 19 km W of Hwy. 769	23 km of repaving	Design	Improve connections between communities
 	Between 5 km W of Hwy. 744 and Hwy. 49	20 km of repaving	Construction	Improve connections between communities
	Between 17 km W of Hwy. 744 and 11 km W of Hwy. 744	6 km of repaving	Construction	Enhance public safety
	Between 11 km W of Hwy. 744 and Hwy. 744	11 km of repaving	Construction	Enhance public safety
	Road work on Hwy. 676	19 km of grading	Construction	Improve connections between communities







Highway	Project/Location	Description	Status	Primary Purpose
 679	Between Hwy. 2 and 1 km E of Winagami Lake	10 km of repaving	Design	Improve connections between communities
 680	Between Hwy. 725 and Hwy. 727	Second stage paving	Design	Improve connections between communities
 682	Tributary to Island Creek	Slide repairs	Design	Enhance public safety
 683	Between Hwy. 744 and Hwy. 2	10 km of repaving	Design	Improve connections between communities
 684	Road work on Hwy. 684	Slide repairs	Design	Enhance public safety
	Between Hwy. 740 and Hwy. 2	20 km of repaving	Construction	Enhance public safety
 685	Between the Town of Grimshaw and Hwy. 2	1 km of repaving	Design	Improve connections between communities
	Between Hwy. 735 and 4 km E of Hwy. 737	15 km of repaving	Design	Improve connections between communities
	Between the Village of Hines Creek and Hwy. 732	17 km of repaving	Design	Improve connections between communities
 686	Road work between 62 km E of Hwy. 88 and 87 km E of Hwy. 88, clearing on Hwy. 686 from N of Peerless Lake to N of Trout Lake, and bridge work on Peerless Creek Bridge on Hwy. 686 near Trout Lake	25 km of grade, base, full pave, clearing and bridge replacement	Design	Enhance public safety






Highway	Project/Location	Description	Status	Primary Purpose
 	Highway 697 La Crete Bridge	New bridge	Planning	Improve connections between communities
 	Bear Creek Bridge on Hwy. 723 near Valhalla Cen (9341-1)	Replace bridge	Design	Enhance public safety
 	Between Hwy. 59 and 10 km N of Hwy. 59	10 km of paving gravel road	Design	Improve connections between communities
 	Between Hwy. 49 and Hwy. 681	23 km of repaving	Design	Improve connections between communities
	Josephine Creek culvert on Hwy. 725, 23 km NW of Spirit River (76664-1)	Replace culvert	Design	Improve connections between communities
 	Between Hwy. 64 and 16 km N of Hwy. 64	16 km of repaving	Design	Improve connections between communities
 	Between Hwy. 2 and 1 km N of Hwy. 2	1 km of repaving	Design	Improve connections between communities
 	Road work Canmore Spray Lakes road	Slide repairs	Construction	Enhance public safety



Highway	Project/Location	Description	Status	Primary Purpose
 	Between 17 km S of Hwy. 49 and 12 km S of Hwy. 49	5 km of repaving	Construction	Enhance public safety
	Little Smoky River Bridge on Hwy. 744, 20 km S of Girouxville (75664-1)	Bridge rehabilitation	Design	Enhance public safety
 	Between 19 km S of the Town of High Prairie and 1 km S of Hwy. 2	19 km of repaving	Design	Improve connections between communities
 	Between 3 km S of Hwy 627 and Hwy. 31	14 km of repaving	Construction	Enhance public safety
 	North Saskatchewan River Bridge, 6 km NE of Genesee (74232-1)	Bridge deck rehabilitation	Construction	Enhance public safety
 	Between Hwy. 13 and Pigeon Lake Park	8 km of repaving	Design	Improve connections between communities
 	Between Hwy. 566 and Hwy. 567	9 km of repaving	Design	Supports over-sized/over-weight corridor movement
 	Between Hwy. 18 and Hwy. 661	19 km of repaving	Construction	Improve connections between communities

Highway	Project/Location	Description	Status	Primary Purpose
 	Between S of Hwy. 628 and 47th Avenue Town of Stony Plain	3 km of reconstruction	Construction	Enhance public safety
 	Between the Town of Pincher Creek and Hwy. 510	13 km of repaving	Design	Improve connections between communities
 	Between Town of Calmar SCL and Hwy. 39	1 km of rehabilitation	Design	Improve connections between communities
 	Hwy. 813 Athabasca River Bridge	Replace bridge	Design	Supports over-sized/over-weight corridor movement and enhance public safety
 	Between Hwy. 24 and Hwy. 901	7 km of reconstruction	Design	Supports over-sized/over-weight corridor movement and enhance public safety
 	Sturgeon River Bridge on Hwy. 825, 9 km SE of Gibbons (2301-1)	Bridge deck rehabilitation	Design	Supports over-sized/over-weight corridor movement
	Hwy. 825 grade widening project	13 km of grade widening, replace culvert and bridge widening	Construction	Supports over-sized/over-weight corridor movement and enhance public safety
 	Between Hwy. 661 and Hwy. 63	30 km of repaving	Design	Improve connections between communities

Highway	Project/Location	Description	Status	Primary Purpose
	Tofield Bypass Project on Hwy. 834	8 km of reconstruction/realignment	Design	Supports over-sized/over-weight corridor movement and enhance public safety
	Between 1.5 km S of Hwy. 14 to 0.7 km S of Hwy. 14	1 km of repaving	Construction	Supports over-sized/over-weight corridor movement
	Between Hwy. 14 and Town of Tofield	5 km of repaving	Construction	Supports over-sized/over-weight corridor movement
	Between the Town of Drumheller and 2 km S of Hwy. 837	17 km of repaving	Design	Improve connections between communities
	Bleriot Ferry over the Red Deer River on Hwy. 838 near Drumheller (09125-1)	Bridge painting	Design	Improve connections between communities
	Cattlepass culvert on Hwy. 838 near Drumheller (79507-1)	Replace culvert	Construction	Enhance public safety
	Between Hwy. 52 and the Town of Raymond	1 km of grade, base, full pave	Design	Improve connections between communities
	Watercourse culvert on Hwy. 855, 8 km N of Halkirk (71181-1)	Replace culvert	Design	Improve connections between communities
	Watercourse culvert on Hwy. 855, 10 km N of Halkirk (6832-1)	Replace culvert	Design	Enhance public safety
	Watercourse Bridge on Hwy. 855, 22 km S of Halkirk (6573-1)	Replace bridge	Construction	Enhance public safety
	Between 1 km S of Galahad and Galahad	1 km of repaving	Design	Improve connections between communities
	Between Hwy. 1 and Hwy. 544	22 km of paving gravel road	Construction	Improve connections between communities

Highway	Project/Location	Description	Status	Primary Purpose
	Between the Town of Hardisty and 12 km N of Hwy. 13	10 km of repaving	Design	Improve connections between communities
	Hwy. 881 Project	Safety and roadway improvement	Design	Enhance public safety
	Between Hwy. 28 and 4 km S of Hwy. 55	10 km of repaving	Design	Improve connections between communities
	Between Hwy. 646 and 16 km N of Hwy. 646	16 km of repaving	Design	Enhance public safety
	Between 18 km S of Hwy. 12 and Hwy. 12	18 km of repaving	Design	Improve connections between communities
	Iosegun River culvert on Hwy. 947 near Fox Creek (77311-1)	Replace culvert	Design	Enhance public safety
Local Road	Sheep River culvert on Local Road near Turner Valley (79501-1)	Replace culvert	Design	Improve connections between communities
UAR 55	Between Hwy. 56 and the Village of Big Valley	2 km of repaving	Design	Improve connections between communities
UAR 96	Between 3 km W of Hwy. 28 (Moose Lake) and Hwy. 28	3 km of repaving	Design	Improve connections between communities
UAR 133	Between Hwy. 21 and 8 km E of Hwy. 21	8 km of repaving	Design	Improve connections between communities
UAR 137	Between Hwy. 36 and Hwy. 861	7 km of repaving	Design	Improve connections between communities

Highway	Project/Location	Description	Status	Primary Purpose
UAR 139	Between Hwy. 41 and Hwy. 899	10 km of repaving	Design	Improve connections between communities
UAR 214	Between Hwy. 2 and Hwy. 2	0.5 km of repaving	Design	Improve connections between communities
UAR 238	Between Hwy. 2 and 1 km N of Hwy. 2	0.5 km of repaving	Design	Improve connections between communities
Various	LED Retrofit for Fort McMurray	Lighting	Planning	Enhance public safety
Various	LED Retrofit for Calgary District	Lighting	Planning	Enhance public safety
Various	Gravel highway rehabilitation in Central Region	Rehabilitation	Design	Enhance public safety
Various	Various smaller bridge culvert replacements	Replace bridge	Design	Improve connections between communities
Various	LED Retrofit for Red Deer District	Lighting	Construction	Enhance public safety
Various	Illumination at various locations in North Central (South and West)	Lighting	Construction	Enhance public safety
Various	Illumination at various locations in North Central (North and East)	Lighting	Construction	Enhance public safety
Various	511 Cameras and Dynamic Messaging Signs at various locations	Installation of 511 Cameras and Dynamic Messaging Signs	Construction	Enhance public safety
CP 2003-00003	Lethbridge Northern Headworks, canal bank slip failures	Water management	Design	Flood mitigation
CP 2003-00003	Lethbridge Northern Headworks, diversion weir and fish ladder rehabilitation	Water management	Design	Flood mitigation
CP2003-00007	Jensen Dam, flood handling upgrades, operation spillway	Water management	Construction	Flood mitigation
CP2003-00007	St. Mary Headworks System, Jensen Dam, flood handling upgrades, emergency spillway	Water management	Construction	Flood mitigation
CP 2004-00007	Paddle River Dam upgrades	Water management	Design	Flood mitigation
CP2004-00011	Jensen Reservoir, inlet structure replacement and LLO	Water management	Design	Flood mitigation

Highway	Project/Location	Description	Status	Primary Purpose
CP 2004-00015	Check drop 4 structure replacement	Water management	Design	Flood mitigation
CP 2004-00059	Dickson Dam capacity enhancement project, phase 2, service spillway upgrades	Water management	Design	Flood mitigation
CP 2004-00060	Dickson Dam capacity enhancement project, phase 3, emergency spillway upgrades	Water management	Design	Flood mitigation
CP 2004-00060	Dickson Dam low level outlet rehabilitation	Water management	Construction	Flood mitigation
CP 2005-00002	MID turnouts, supervisory control and data acquisition	Water management	Design	Flood mitigation
CP 2006-00002	Waterton Reservoir aquifer relief system rehabilitation	Water management	Design	Flood mitigation
CP 2006-00017	Deadfish water supply system controls upgrade	Water management	Design	Flood mitigation
CP 2006-00020	Waterton Dam irrigation outlet, supervisory control and data acquisition upgrades	Water management	Design	Flood mitigation
CP 2006-00021	Carseland Bow River Headworks control system upgrade	Water management	Design	Flood mitigation
CP 2006-00028	Kleskun Hill flood control	Water management	Design	Flood mitigation
CP 2006-00032	Bolloque Lake stabilization, outlet rehabilitation	Water management	Design	Flood mitigation
CP 2007-00018	Paddle River Dyke system rehabilitation	Water management	Design	Flood mitigation
CP 2008-00047	Belly River Diversion supervisory control and data acquisition	Water management	Design	Flood mitigation
CP 2008-00048	Belly River diversion rehabilitation	Water management	Design	Flood mitigation
CP 2010-00004	St. Mary Dam, outlet and drain flow monitoring upgrades	Water management	Design	Flood mitigation
CP 2010-00006	Twin Valley Dam, electrical and control system upgrade	Water management	Design	Flood mitigation
CP 2010-00007	Pine Coulee, electrical and controls upgrade	Water management	Design	Flood mitigation

Highway	Project/Location	Description	Status	Primary Purpose
CP 2010-00010	Buffalo Lake, Rochon Sands flood protection berm	Water management	Design	Flood mitigation
CP 2016-00027	McGregor Reservoir shoreline erosion program	Water management	Design	Flood mitigation
CP 2018-00002	Cavan Lake canal headwords, pipe drops and canal rehabilitation	Water management	Construction	Flood mitigation
CP 2018-00003	Moose Lake weir decommissioning	Water management	Design	Flood mitigation
	Lethbridge Northern Headworks, canal liner rehabilitation	Water management	Design	Flood mitigation
Western Headworks	Western Headworks silt removal	Water management	Construction	Flood mitigation
SR1	Springbank Off-Stream Reservoir Project	Flood mitigation	Design	Enhance public safety