

Appendix

Appendix A. Planning Process Supporting Materials

MEMORANDUM

DATE: JANUARY 31, 2020
TO: ROBERT SMITH, CHAIRMAN
FROM: SHASTA GAUGHEN, DIRECTOR
RE: PED ADVISORY GROUP

Several of PED's current grant projects require the formation of an environmental advisory group to gather feedback about project goals and outcomes. Rather than form several different advisory groups, I would like to form a single PED Advisory Group (PEDAG) that will be responsible for providing input and advice on environmental projects such as Planet Pala, our upcoming hazard mitigation plan update, work on flood mitigation, the new environmental and utilities codes, etc. The proposed membership of the group includes:

1. Shasta Gaughen, PED Director
2. Steve Eagleton, Pala Utilities Director
3. Joe Nejo, Pala Tribal Services Director
4. Anthony Ravago, Pala Fire Chief (or designee)
5. Doretta Musick, Pala Learning Center Director
6. Ann Trujillo, Pala Housing Director
7. Matthew Deveney, Pala GIS
8. Bob Halsted, Pala Casino (or designee)
9. Eric Ortega, Pala community member
10. Chris Nejo, Pala community member

With your direction, I would like to assign these individuals to the PEDAG as part of their job duties. The group would meet no more than once a month to discuss relevant issues. I would like the direction to come from you since I don't have authority to require participation in the group. I can develop a memo for your signature. Please let me know if you'd like to discuss. Thank you.

MEMORANDUM

DATE: FEBRUARY 6, 2020
TO: PALA ENVIRONMENTAL DEPARTMENT ADVISORY GROUP (PEDAG)
FROM: SHASTA GAUGHEN, DIRECTOR
CC: ROBERT SMITH, CHAIRMAN
RE: PEDAG PARTICIPATION

Chairman Smith is directing the departments/individuals listed below to participate in the Pala Environmental Department Advisory Group (PEDAG). Either you or your designee must take part. This group is necessary to advise the Pala Environmental Department (PED) on several grant-funded project activities, including updates to the Pala Hazard Mitigation Plan (HMP), draft environmental and utilities codes, Planet Pala, and other environment-related projects as necessary. PEDAG will meet once a month, starting on **Thursday, February 20**, which is when we are having our first HMP update meeting with our consultant. Please let me know if you have questions, and thank you for your help.

1. Steve Eagleton, Pala Utilities Director
2. Joe Nejo, Pala Tribal Services Director
3. Anthony Ravago, Pala Fire Chief
4. Doretta Musick, Pala Learning Center Director
5. Ann Trujillo, Pala Housing Director
6. Matthew Deveney, Pala GIS
7. Bob Halsted, Pala Casino
8. Eric Ortega, Pala community member
9. Chris Nejo, Pala community member

Hazard Mitigation Plan Update, Pala Band of Mission Indians

December 2019 Kick-off Meeting

Pala Band of Mission Indians
Hazard Mitigation Plan Update
Kick-off Call
December 18, 2019

Introductions

Plan Development Process

- Work Plan
- Schedule

Outreach and Engagement Plan

- Planning Committee
- Public Meetings/Stakeholder Interviews
- Survey
- Web, Radio, Flyers

Risk Assessment

- Data Collection
- Critical Facility List

Mitigation Strategy

- Status of Previous Mitigation Actions

Planning Committee and Public Meetings

- Week of February 17 or Week of February 24

Hazard Mitigation Plan Update, Pala Band of Mission Indians

February 2020 PEDAG Meeting

Hazard Mitigation Plan Update Meeting
Sign-In Sheet
February 20, 2020

Name	Department
David Hirai	Risk Management Pala Casino
Tim Ravago	Pala TLE Chief
James Gillman	Guest Safety Pala Casino
Heidi Brown	Pala Env. Dept
Shasta Gaughen	Pala Environmental Dept
Matt Deveney	PARAGIS
Chris Nejo	Admin
Bob Heksted	Casino Facilities
Annalee Tunillo	Housing
Joe Nejo	Tribal Services
Doug Monahan	PFD
Steve Eagleton	Pala Utilities
Eric Ortega	Res Radio
<i>[Signature]</i>	JCC - Consultant

Hazard Mitigation Plan Update, Pala Band of Mission Indians

July 2020 PEDAG Meeting



PALA ENVIRONMENTAL DEPARTMENT
PALA BAND OF MISSION INDIANS
PMB 50, 35008 Pala Temecula Road | Pala, CA 92059
Phone 760-891-3510 | ped.palatribe.com

Pala Environmental Department Advisory Group Hazard Mitigation Planning Meeting July 17, 2020

Agenda

- Project Timeline
 - Public Meetings
- Hazards and Risk Assessment
- Mitigation Plan Goal Statement Review
- Mitigation Action Identification and Review
 - Review of Previous Mitigation Actions
 - Mitigating Risk to Critical Facilities
 - Mitigating Risk to all Hazards
- Next Steps

Hazard Mitigation Plan Update, Pala Band of Mission Indians

Pala Environmental Dept. Advisory Group - Hazard Mitigation Planning Meeting

Sign-In Sheet
July 17, 2020 - zoom meeting

Name	Email Address	Agency / Affiliation
Shasta Gaughen	sgaughen@palatribe.com	Pala Environmental Department
Kurt Broz	kbroz@palatribe.com	Pala Environmental Department
Heidi Brow	hbrow@palatribe.com	Pala Environmental Department
Tony Ravago	aravago@palatribe.com	Pala Tribal Council / Pala Fire Department
Chris Nejo	cnejo@palatribe.com	Pala Administration
Robert Halsted	rhalsted@palacasino.com	Pala Casino Facilities
Joe Nejo	jnejo@palatribe.com	Pala Tribal Services
Doretta Musick	dmusick@palatribe.com	Pala Learning/Youth Center
Ann Trujillo	atrujillo@palatribe.com	Pala Housing Department
Eric Ortega	eortega@palatribe.com	Pala Rez Radio
Jamie Caplan	n/a	[contractor]

Hazard Mitigation Plan Update, Pala Band of Mission Indians

August 2020 PEDAG Meeting



PALA ENVIRONMENTAL DEPARTMENT
PALA BAND OF MISSION INDIANS
PMB 50, 35008 Pala Temecula Road | Pala, CA 92059
Phone 760-891-3510 | ped.palatribe.com

Pala Environmental Department Advisory Group Hazard Mitigation Planning Meeting August 20, 2020

Agenda

- Project Timeline Update

- Public Engagement Update

- Hazards and Risk Assessment Update

- Mitigation Plan Goal Statement Review

- Mitigation Action Discussion

- Next Steps

Hazard Mitigation Plan Update, Pala Band of Mission Indians

Pala Environmental Dept. Advisory Group - Hazard Mitigation Planning Meeting, August
 Sign-In Sheet
 August 20, 2020 [zoom meeting]

Name	Email Address	Agency / Affiliation
Shasta Gaughen	sgaughen@palatribe.com	Pala Environmental Department
Heidi Brow	hbrow@palatribe.com	Pala Environmental Department
Kurt Broz	kbroz@palatribe.com	Pala Environmental Department
Chris Nejo	cnejo@palatribe.com	Pala Administration
Tony Ravago	aravago@palatribe.com	Pala Tribal Council / Pala Fire Dept.
Bob Halsted	rhalsted@palacasino.com	Pala Casino Facilities
Ann Trujillo	atrujillo@palatribe.com	Pala Housing Department
Matt Deveney	mdeveney@palatribe.com	Pala GIS Department
Jamie Caplan	n/a	contractor
Carolina Cunningham	n/a	contractor
Christina	n/a	contractor

**PALA ENVIRONMENTAL DEPARTMENT &
PALA BAND OF MISSION INDIANS**

DISASTER MITIGATION SURVEY

**HELP US BY SHARING YOUR IDEAS FOR
REDUCING RISK ON THE PALA RESERVATION.**

GET INVOLVED TO MAKE PALA SAFER.

**HELP US PREPARE FOR POWER OUTAGES,
WILDFIRES, FLOODING, EXTREME HEAT, DROUGHT,
PANDEMICS, AND MORE.**

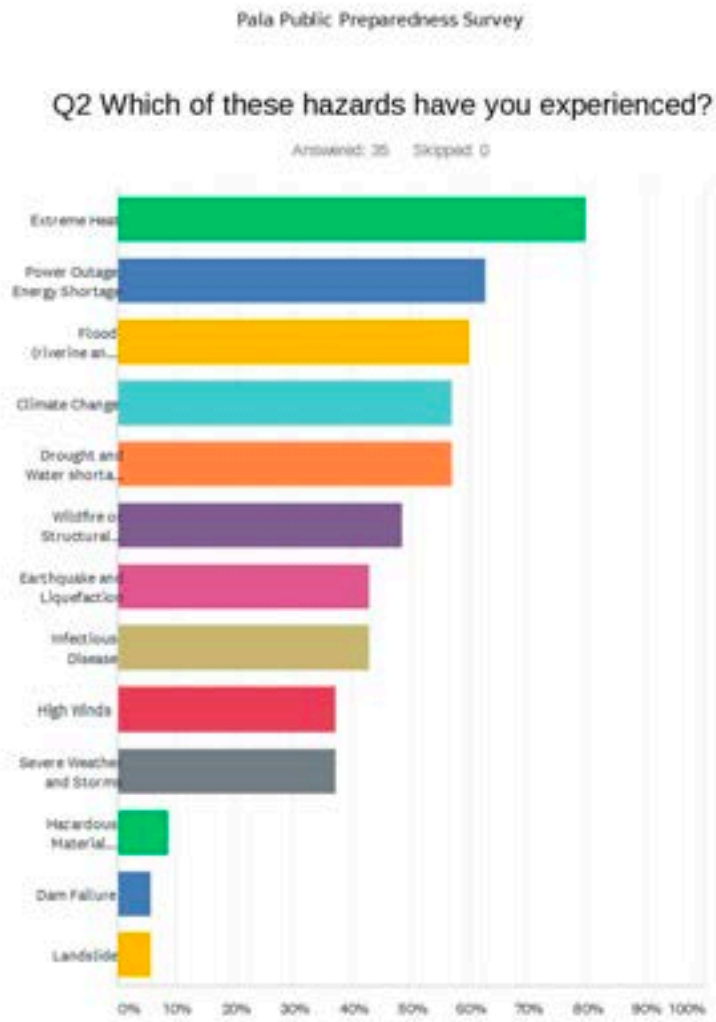
[HTTPS://WWW.SURVEYMONKEY.COM/R/PALADISASTER](https://www.surveymonkey.com/r/paladisaster)

**GO TO OUR WEBSITE FOR MORE INFORMATION.
[HTTP://PED.PALATRIBE.COM](http://ped.palatribe.com)**



Hazard Mitigation Plan Update, Pala Band of Mission Indians

Public Survey Results



Hazard Mitigation Plan Update, Pala Band of Mission Indians

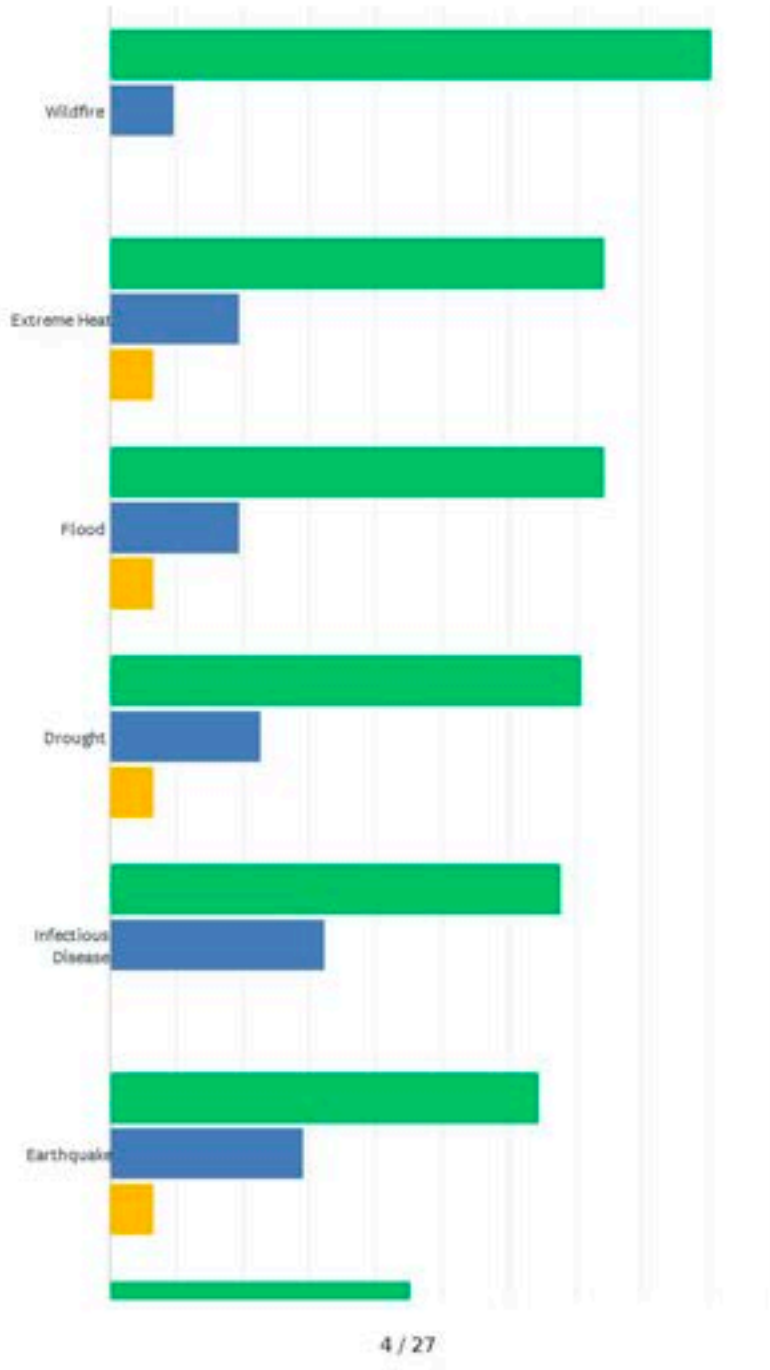
Pala Public Preparedness Survey

ANSWER CHOICES		RESPONSES	
Extreme Heat		80.00%	28
Power Outage, Energy Shortage		62.86%	22
Flood (riverine and flash flooding)		60.00%	21
Climate Change		57.14%	20
Drought and Water shortages		57.14%	20
Wildfire or Structural Fires		48.57%	17
Earthquake and Liquefaction		42.86%	15
Infectious Disease		42.86%	15
High Winds		37.14%	13
Severe Weather and Storms		37.14%	13
Hazardous Material Incidents		8.57%	3
Dam Failure		5.71%	2
Landslide		5.71%	2
Total Respondents: 35			
#	OTHER (PLEASE SPECIFY)	DATE	
	There are no responses.		

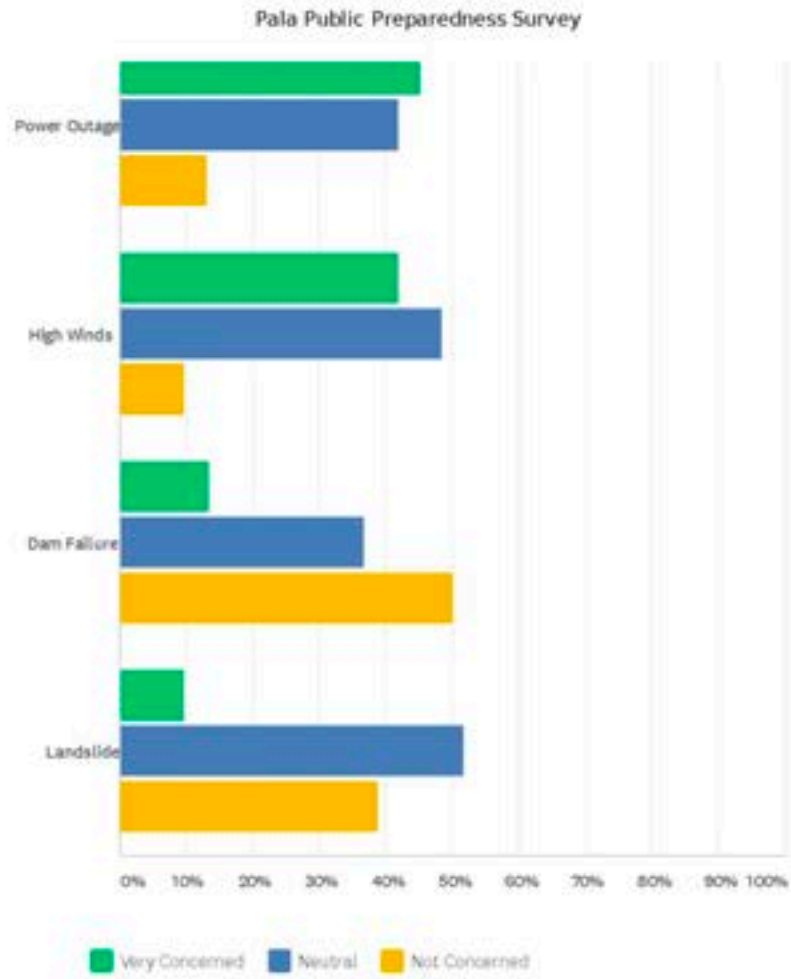
Pala Public Preparedness Survey

Q3 How concerned are you about the following hazards?

Answered: 31 Skipped: 4



Hazard Mitigation Plan Update, Pala Band of Mission Indians



Hazard Mitigation Plan Update, Pala Band of Mission Indians

Pala Public Preparedness Survey

	VERY CONCERNED	NEUTRAL	NOT CONCERNED	TOTAL
Wildfire	90.32% 28	9.68% 3	0.00% 0	31
Extreme Heat	74.19% 23	19.35% 6	6.45% 2	31
Flood	74.19% 23	19.35% 6	6.45% 2	31
Drought	70.97% 22	22.58% 7	6.45% 2	31
Infectious Disease	67.74% 21	32.26% 10	0.00% 0	31
Earthquake	64.52% 20	29.03% 9	6.45% 2	31
Power Outage	45.16% 14	41.94% 13	12.90% 4	31
High Winds	41.94% 13	48.39% 15	9.68% 3	31
Dam Failure	13.33% 4	36.67% 11	50.00% 15	30
Landslide	9.68% 3	51.61% 16	38.71% 12	31

Pala Public Preparedness Survey

Q4 What areas of the reservation are most susceptible to the impacts of the above list of hazards? Please be as specific as possible by listing exact location and impacts.

Answered: 25 Skipped: 10

7 / 27

Hazard Mitigation Plan Update, Pala Band of Mission Indians

Pala Public Preparedness Survey

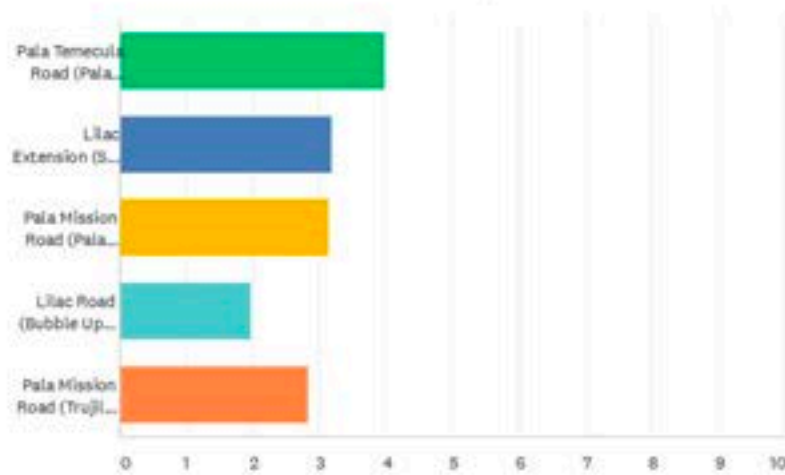
#	RESPONSES	DATE
1	All 9 tribal consortium	9/16/2020 11:41 AM
2	across the river	9/14/2020 2:52 PM
3	The whole reservation, but I feel that the houses across the river are more vulnerable.	9/14/2020 1:15 PM
4	Pala Temecula grade, Highway 76 (going east).	9/14/2020 1:12 PM
5	ALL	9/8/2020 9:48 AM
6	Henderson Road	9/4/2020 4:34 PM
7	Flooding- Bottom of the grade as entering into Pala. Most times when it's raining staff from Temecula are unable to get through. It also floods by Admin, pala temecula rd, and many other spots.	9/3/2020 6:03 PM
8	The whole reservation for wildfire, high winds, drought and earthquake. Flooding in the new housing track at the Oaks as well as Moro rd.	9/3/2020 5:19 PM
9	Oaks housing track/ Henderson rd	9/3/2020 4:51 PM
10	Floods - Henderson Rd/ Top of Michac Lane	9/3/2020 4:42 PM
11	flooding on Henderson rd. Most of the dips in pala	9/3/2020 4:28 PM
12	Mountains, wild fire	9/3/2020 4:18 PM
13	The entire reservation can be susceptible, to droughts, earthquakes, extreme heat, flooding, high winds, infectious diseases, power outages, and wildfires.	9/3/2020 4:18 PM
14	Sycamore	9/1/2020 9:27 PM
15	All structures in the flood plain. The entire reservation due to drought, fire, flooding, disease, and climate change.	9/1/2020 12:56 PM
16	All areas: infectious disease, wildfire, drought. South of Hwy 76: flooding and high winds	8/29/2020 2:14 PM
17	big islands in the north	8/28/2020 11:42 AM
18	I would say all of the areas of the reservation, including across south of the river	8/27/2020 4:12 PM
19	All buildings/home along in the flood plain. The entire reservation due to wild fire, extreme heat, and drought.	7/20/2020 11:30 AM
20	Low lying homes and homes in flood zone Homes without fire breaks or neighboring high brush areas	7/16/2020 9:34 AM
21	Not sure, wild fire seems to be an issue as there have been several wildfires in the areas around Pala in the past few years	7/2/2020 12:14 AM
22	Low areas & places & homes that have been built in flood & areas	6/30/2020 6:58 PM
23	Lilac Road	6/29/2020 6:49 PM
24	the north for wild land fires coming out of the east being wind driven. Residential flooding on the Southside of hwy 76 during heavy rains, which has been an issue for many years and the tribe has done nothing to correct the issue!	6/29/2020 12:45 PM
25	Everyone in Pala. There's only 3 ways in and out safely! When it floods all escape routes are closed.	6/24/2020 6:42 PM

Hazard Mitigation Plan Update, Pala Band of Mission Indians

Pala Public Preparedness Survey

Q5 The following is a list of Arizona (low water) crossings that flood and cause road closures. Please rank them in priority order for which should be fixed first (1 is the highest priority).

Answered: 30 Skipped: 5

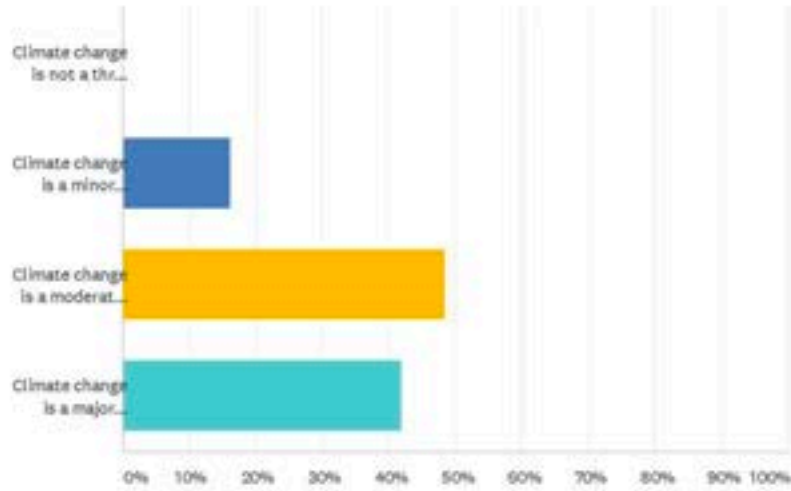


	1	2	3	4	5	TOTAL	SCORE
Pala Temecula Road (Pala Creek)	55.17% 16	17.24% 5	6.90% 2	10.34% 3	10.34% 3	29	3.97
Lilac Extension (San Luis Rey River)	26.67% 8	16.67% 5	13.33% 4	33.33% 10	10.00% 3	30	3.17
Pala Mission Road (Pala Creek)	13.79% 4	34.48% 10	20.69% 6	13.79% 4	17.24% 5	29	3.14
Lilac Road (Bubble Up Creek)	3.45% 1	6.90% 2	20.69% 6	20.69% 6	48.28% 14	29	1.97
Pala Mission Road (Trujillo Creek)	3.45% 1	24.14% 7	37.93% 11	20.69% 6	13.79% 4	29	2.83

Pala Public Preparedness Survey

Q6 How should the Tribe respond to climate change and its impacts?

Answered: 31 Skipped: 4

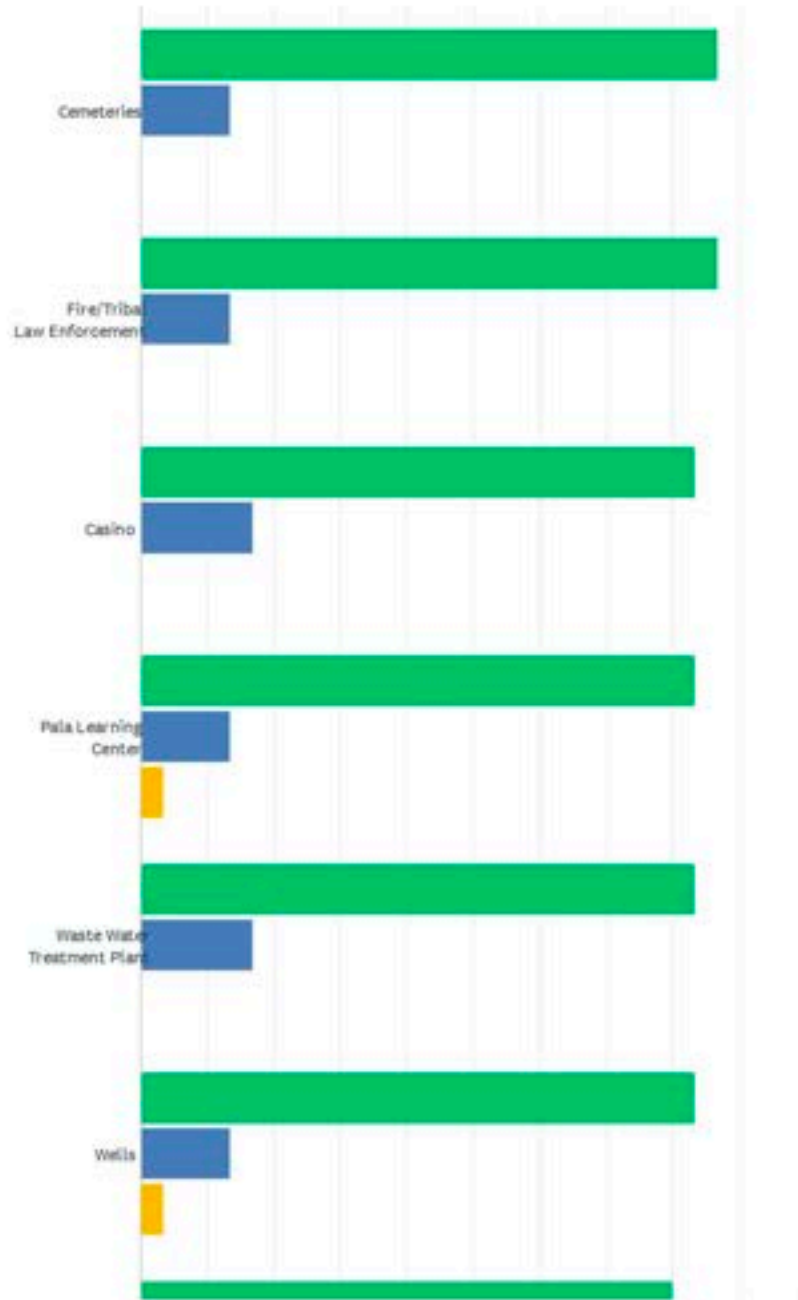


ANSWER CHOICES	RESPONSES	
Climate change is not a threat to the reservation, so we don't need to plan for it.	0.00%	0
Climate change is a minor threat to the reservation, so it should be a part of general plans.	16.13%	5
Climate change is a moderate threat to the reservation, so we should address those threats.	48.39%	15
Climate change is a major threat to the reservation, so we should have specific plans to address its impact.	41.94%	13
Total Respondents: 31		

Pala Public Preparedness Survey

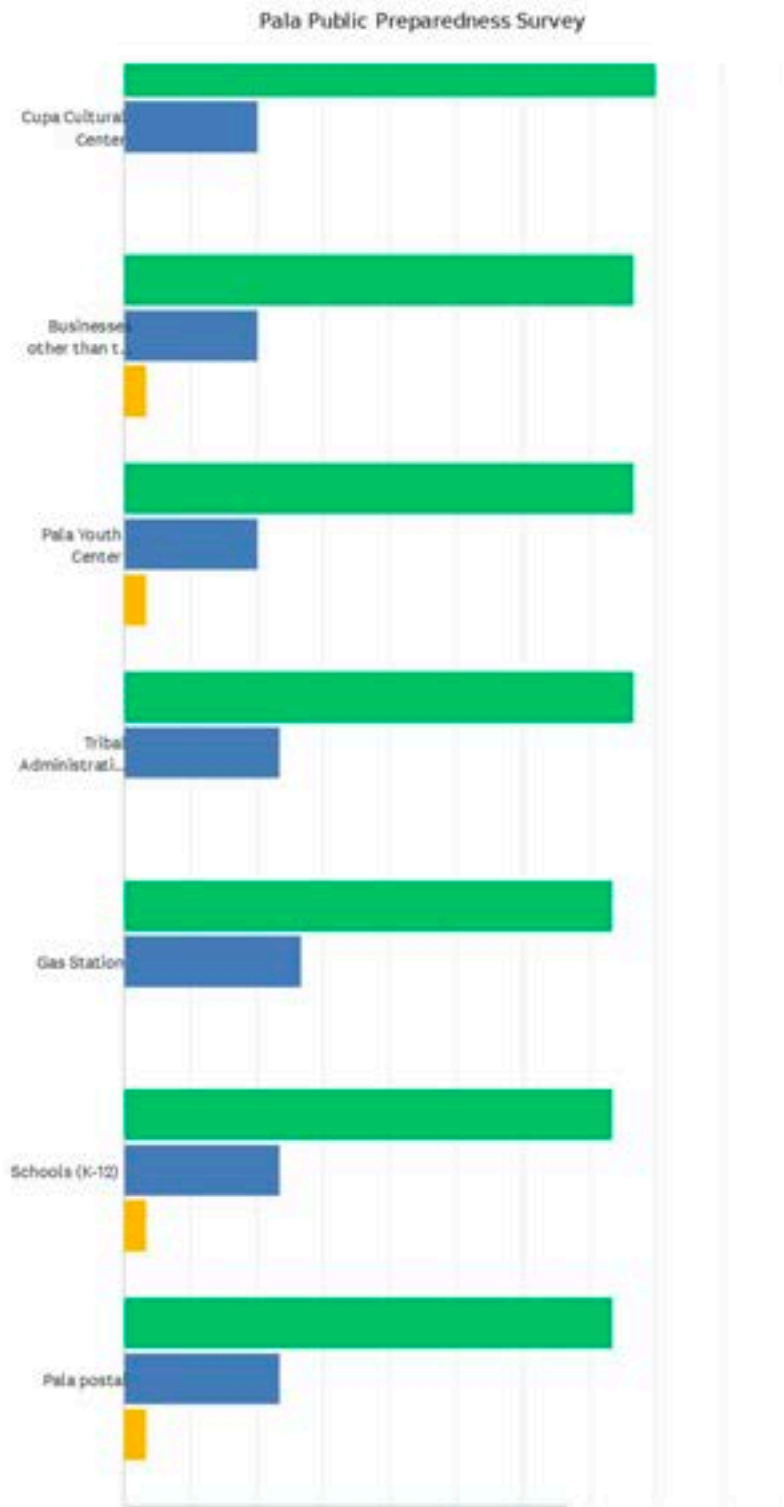
Q7 How important are the following community assets to you?

Answered: 30 Skipped: 5



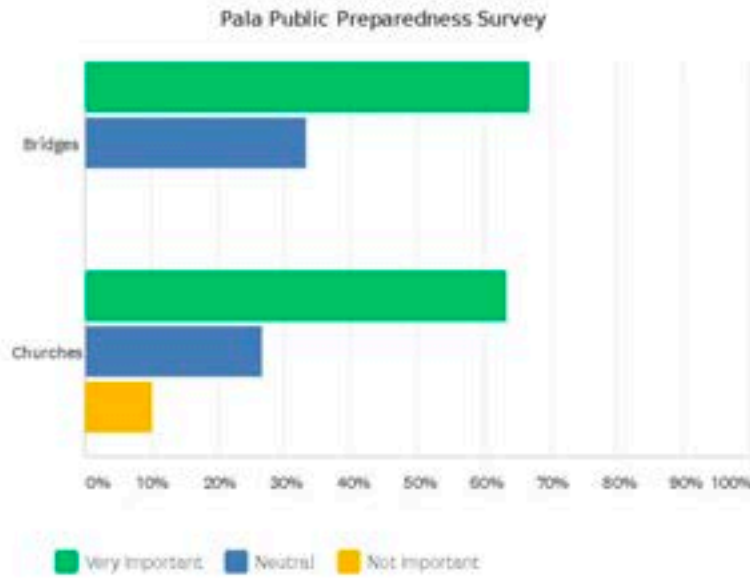
11 / 27

Hazard Mitigation Plan Update, Pala Band of Mission Indians



12 / 27

Hazard Mitigation Plan Update, Pala Band of Mission Indians



Hazard Mitigation Plan Update, Pala Band of Mission Indians

Pala Public Preparedness Survey

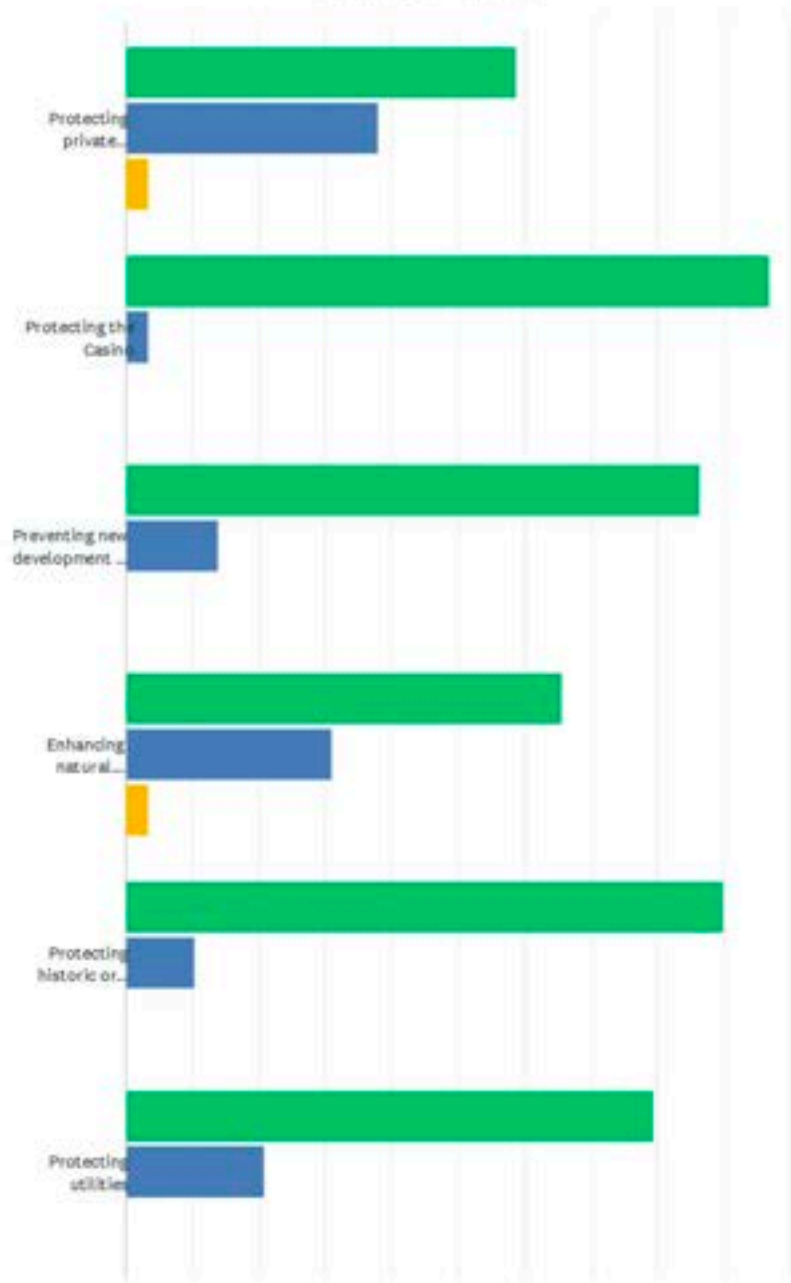
	VERY IMPORTANT	NEUTRAL	NOT IMPORTANT	TOTAL
Cemeteries	86.67% 26	13.33% 4	0.00% 0	30
Fire/Tribal Law Enforcement	86.67% 26	13.33% 4	0.00% 0	30
Casino	83.33% 25	16.67% 5	0.00% 0	30
Pala Learning Center	83.33% 25	13.33% 4	3.33% 1	30
Waste Water Treatment Plant	83.33% 25	16.67% 5	0.00% 0	30
Wells	83.33% 25	13.33% 4	3.33% 1	30
Cupa Cultural Center	80.00% 24	20.00% 6	0.00% 0	30
Businesses other than the Casino	76.67% 23	20.00% 6	3.33% 1	30
Pala Youth Center	76.67% 23	20.00% 6	3.33% 1	30
Tribal Administration Complex	76.67% 23	23.33% 7	0.00% 0	30
Gas Station	73.33% 22	26.67% 8	0.00% 0	30
Schools (K-12)	73.33% 22	23.33% 7	3.33% 1	30
Pala postal	73.33% 22	23.33% 7	3.33% 1	30
Bridges	66.67% 20	33.33% 10	0.00% 0	30
Churches	63.33% 19	26.67% 8	10.00% 3	30

#	OTHER (PLEASE SPECIFY)	DATE
1	All of the Pala Band of Mission Indians Housing under management, community homes, and Tribal Members Businesses. All of our Tribal Members and community members.	9/3/2020 4:20 PM
2	All of these thing have importance but if i am having a heart attack i have to say i have no need of Pala Postal. If people want to put food on the table our businesses are important.	8/29/2020 2:18 PM
3	Pala Mission Catholic Church, the area called the Village	8/27/2020 4:13 PM

Pala Public Preparedness Survey

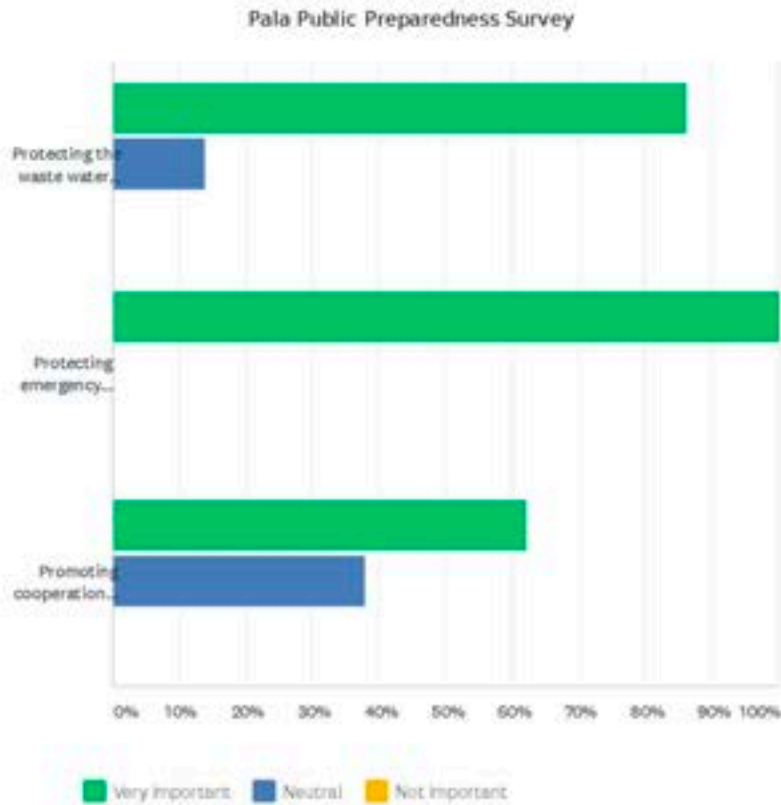
Q8 Let us know your priorities for the Tribe regarding planning for natural hazards.

Answered: 29 Skipped: 6



15 / 27

Hazard Mitigation Plan Update, Pala Band of Mission Indians



	VERY IMPORTANT	NEUTRAL	NOT IMPORTANT	TOTAL
Protecting private property	58.62% 17	37.93% 11	3.45% 1	29
Protecting the Casino	96.55% 28	3.45% 1	0.00% 0	29
Preventing new development in high hazard areas	86.21% 25	13.79% 4	0.00% 0	29
Enhancing natural environment	65.52% 19	31.03% 9	3.45% 1	29
Protecting historic or cultural resources	89.68% 26	10.34% 3	0.00% 0	29
Protecting utilities	79.31% 23	20.69% 6	0.00% 0	29
Protecting the waste water treatment plant	86.21% 25	13.79% 4	0.00% 0	29
Protecting emergency services (fire, police, and ambulance.)	100.00% 29	0.00% 0	0.00% 0	29
Promoting cooperation among public agencies, citizens, non-profit organizations, and businesses	62.07% 18	37.93% 11	0.00% 0	29

Hazard Mitigation Plan Update, Pala Band of Mission Indians

Pala Public Preparedness Survey

Q9 In your opinion, what are some actions that the Tribe could take to reduce or eliminate the risk of future natural hazard damages in your community?

Answered: 13 Skipped: 22

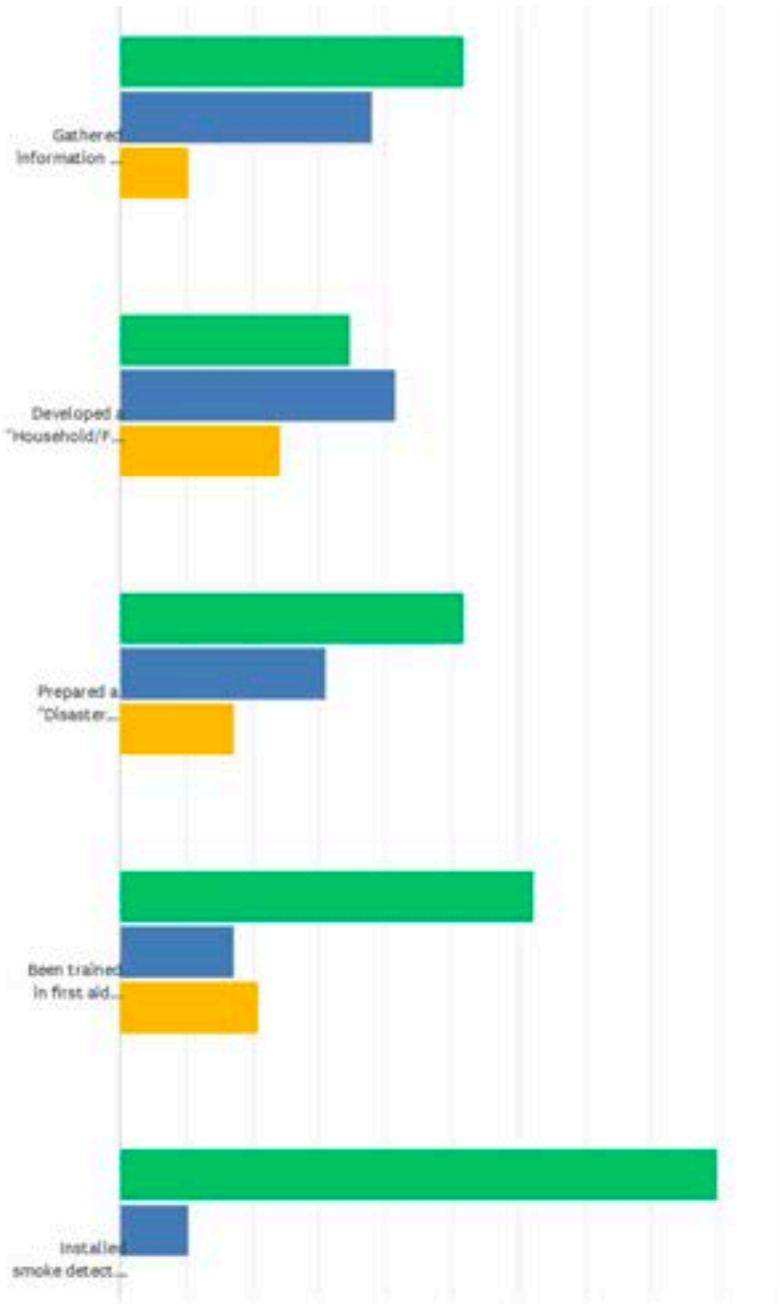
#	RESPONSES	DATE
1	Have a plan and designated personal to be called to action when a disaster hits.	9/16/2020 11:43 AM
2	Pave the roads in the main village and across the river, and make sure to maintain the fire breaks around the perimeters of the reservation.	9/14/2020 1:19 PM
3	Create long term village infrastructure planning. Roads, bridges, underground power-lines. The reservation has evolved with band-aid style planning. There is a shooting range in a residential area, homes are built in flood areas without flood mitigation, etc. Pala roads dont have bridges and we can get trapped in the village, etc. Business, and utilities are patchwork into residential areas.	9/14/2020 1:18 PM
4	Create underground catch basin off the mountain on the side of the mines.	9/3/2020 4:36 PM
5	Environmental codes will help by assessing our flood areas, residential areas. Mandating residents to maintain their yards and property free of debris and hazards wastes. A Tribal Plan and Community Plan with short term and long term goals.	9/3/2020 4:24 PM
6	Preparedness plan!	9/3/2020 4:20 PM
7	We need ordinances and enforcement of those ordinances with regard to fire safety. Brush needs to be cleared. Land with discarded vehicles, trailers, & junk need to be cleared. The safety of all the homes around such lots are at greater risk no matter how hard they work to keep their property low risk. Land that is non-compliant and out of trust needs to be referred to county offices and they need to take action. An ounce of prevention is worth more than a pound of cure.	8/29/2020 2:28 PM
8	conduct community meetings to educate community members how to respond to specific emergencies	8/27/2020 4:23 PM
9	Having a emergency plan in place and supplying tribal members with first aid and emergency kit.	7/17/2020 4:05 PM
10	Stop the problem from the source	7/16/2020 9:36 AM
11	Come up with a plan and identify risks, disseminate to tribal members, ask for volunteers who are willing to help-safety marshalls, and how communications will be made	7/2/2020 12:17 AM
12	be more pro active and correct the known issues at hand to prevent further damage.	6/29/2020 12:50 PM
13	Properly do the roads and divert the run off from the mountains into a water catch. More brush burning to prevent the spread of fire. Early detection and warning.	6/24/2020 6:45 PM

Hazard Mitigation Plan Update, Pala Band of Mission Indians

Pala Public Preparedness Survey

Q10 What have you done to prepare for a disaster?

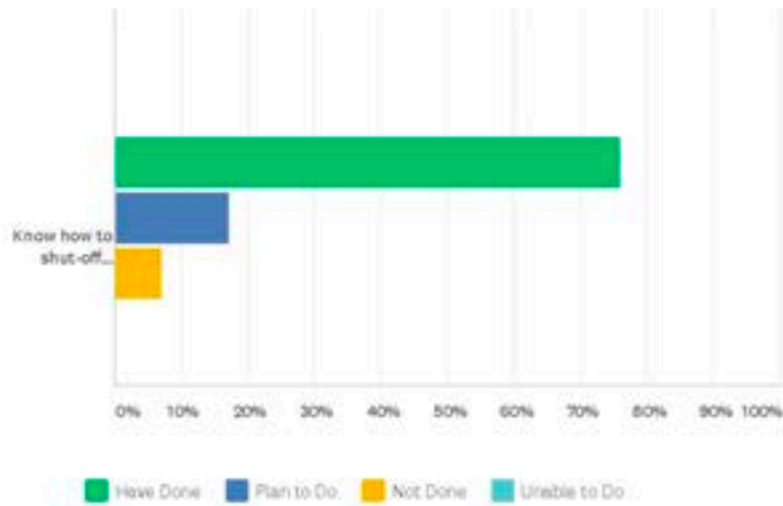
Answered: 29 Skipped: 6



18 / 27

Hazard Mitigation Plan Update, Pala Band of Mission Indians

Pala Public Preparedness Survey



	HAVE DONE	PLAN TO DO	NOT DONE	UNABLE TO DO	TOTAL
Gathered information on emergency preparedness.	51.72% 15	37.93% 11	10.34% 3	0.00% 0	29
Developed a "Household/Family Emergency Plan."	34.48% 10	41.38% 12	24.14% 7	0.00% 0	29
Prepared a "Disaster Supply Kit,"	51.72% 15	31.03% 9	17.24% 5	0.00% 0	29
Been trained in first aid or CPR.	62.07% 18	17.24% 5	20.69% 6	0.00% 0	29
Installed smoke detectors on each level of our house.	89.66% 26	10.34% 3	0.00% 0	0.00% 0	29
Know how to shut-off utilities.	75.86% 22	17.24% 5	6.90% 2	0.00% 0	29

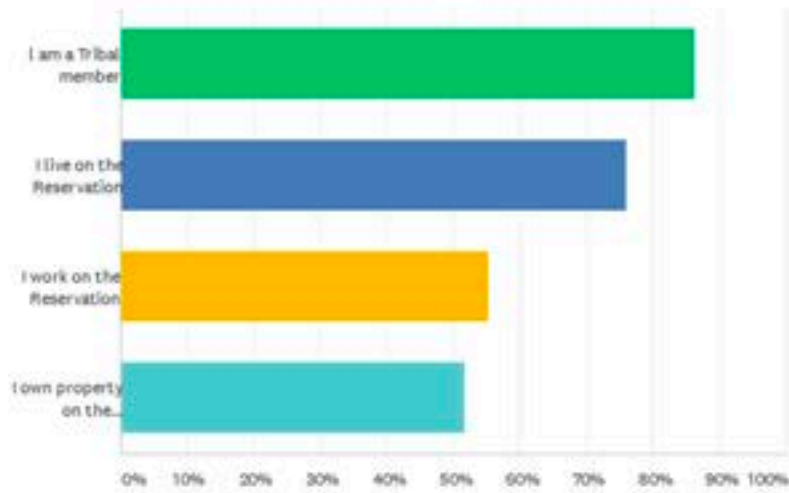
#	OTHER PREPAREDNESS ACTIVITIES (PLEASE SPECIFY)	DATE
1	Area to flee if had to be evacuated from home.	9/16/2020 11:44 AM
2	I have a whole house generator, keep my property moved, and have requested flood water drainage to combat my road being eroded with flood water (which was done soon after my request). I only have one way in and out.	8/29/2020 2:33 PM
3	have some of form of defense against intruders	7/2/2020 12:18 AM

Hazard Mitigation Plan Update, Pala Band of Mission Indians

Pala Public Preparedness Survey

Q11 Check all that apply to you.

Answered: 29 Skipped: 8



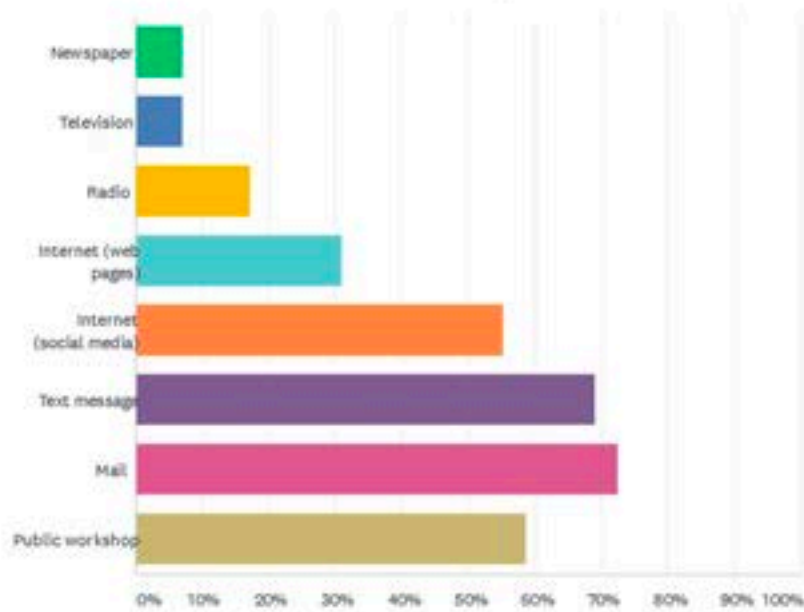
ANSWER CHOICES	RESPONSES	
I am a Tribal member	86.21%	25
I live on the Reservation	75.86%	22
I work on the Reservation	55.17%	16
I own property on the Reservation	51.72%	15
Total Respondents: 29		

Hazard Mitigation Plan Update, Pala Band of Mission Indians

Pala Public Preparedness Survey

Q12 What are the three (3) most effective ways for you to receive information about how to make your home and the Reservation more resistant to natural hazards?

Answered: 29 Skipped: 6



ANSWER CHOICES	RESPONSES	
Newspaper	6.90%	2
Television	6.90%	2
Radio	17.24%	5
Internet (web pages)	31.03%	9
Internet (social media)	55.17%	16
Text message	68.97%	20
Mail	72.41%	21
Public workshop	58.62%	17
Total Respondents: 29		

Hazard Mitigation Plan Update, Pala Band of Mission Indians

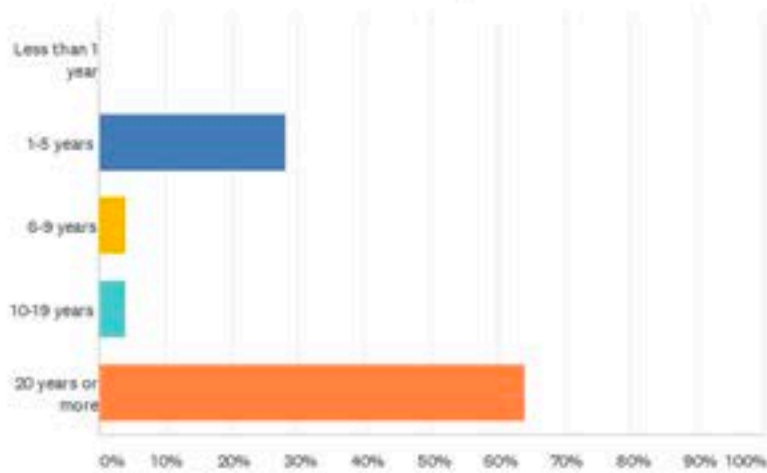
Pala Public Preparedness Survey

#	OTHER (PLEASE SPECIFY)	DATE
1	Email	8/29/2020 2:44 PM
2	Tribal newsletter, Pala Housing newsletter, Tribal meetings and events	7/20/2020 11:35 AM
3	email	7/2/2020 12:18 AM

Pala Public Preparedness Survey

Q13 If you live on the Pala Reservation please indicate for how long you have lived there.If you don't live on the Pala Reservation please skip to question 14.

Answered: 25 Skipped: 10



ANSWER CHOICES	RESPONSES	
Less than 1 year	0.00%	0
1-5 years	28.00%	7
6-9 years	4.00%	1
10-19 years	4.00%	1
20 years or more	64.00%	16
TOTAL		25

Hazard Mitigation Plan Update, Pala Band of Mission Indians

Pala Public Preparedness Survey

Q14 Please add any comments you would like to make regarding hazard mitigation and disaster preparedness.

Answered: 7 Skipped: 20

#	RESPONSES	DATE
1	We cant control what is going to happen, but we can control how we react. Being prepared helps the community feel safe and makes the community see its falls, and what needs to be worked on.	9/16/2020 11:46 AM
2	Clearing dry brush around palas boundaries	9/3/2020 4:37 PM
3	I believe hazard mitigation is important to help reduce the loss of our people by minimizing the impact of any disaster. Having on going training and workshops to help our community members be prepared in the event of a disaster. Informing the community of how to be prepared, finding out what help they need to be prepared and offering resources for that help. Explaining what role the Pala Band has regarding hazard mitigation and disaster preparedness.	9/3/2020 4:31 PM
4	Educate younger families!	9/3/2020 4:23 PM
5	The older you get the more ill equipped you feel to respond to disasters. In my previous homes I have been ordered to evacuate 4 times. Grabbing everything you need-paperwork, meds, a change of clothes and getting your animals in crates, car packed up, and being ready to drive away is much easier in a 30 year old body than a 60 year old body. Having our reservation fire ready, flood ready, and infectious disease ready would lower our risks and make it easier for responders to keep the issue small. It's not that I am old and less tolerant, I am old and more vulnerable.	8/29/2020 2:44 PM
6	I am a high risk senior living on an adjacent reservation, I need all the help I can get	8/27/2020 4:26 PM
7	Workshops	8/24/2020 6:47 PM