





Map No. PDA 20
Sunshine Coast Airport
Priority Development Area

Declared by Regulation on: 28/07/2023

Key

-  Sunshine Coast Airport PDA
-  Parcel Boundaries
-  Road Dedications
-  Waterbody



Source: Department of Resources:
Digital Cadastral DataBase

Map generated by Spatial Services Branch of the
Department of State Development, Infrastructure,
Local Government and Planning

While every care is taken to ensure the accuracy of this product the Department of State Development, Infrastructure, Local Government and Planning and the Department of Resources make no representations or warranties about the accuracy, reliability, completeness or suitability for any particular purpose and disclaims all responsibility and all liability (including without limitation, liability in negligence) for all expenses, losses, damages (including in direct or consequential damage) and costs you may incur as a result of the product being inaccurate or incomplete in any way or for any reason.

