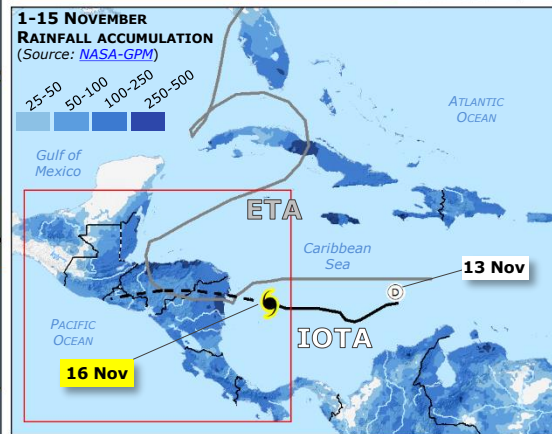
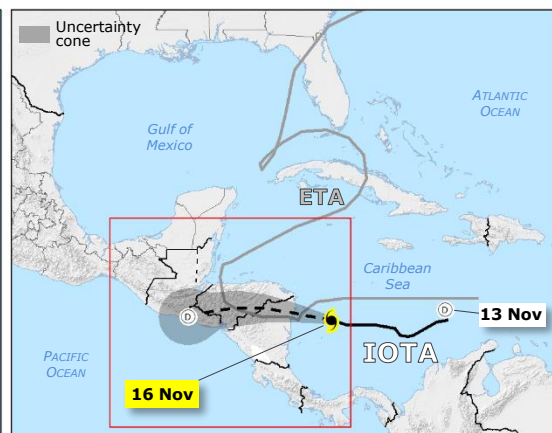
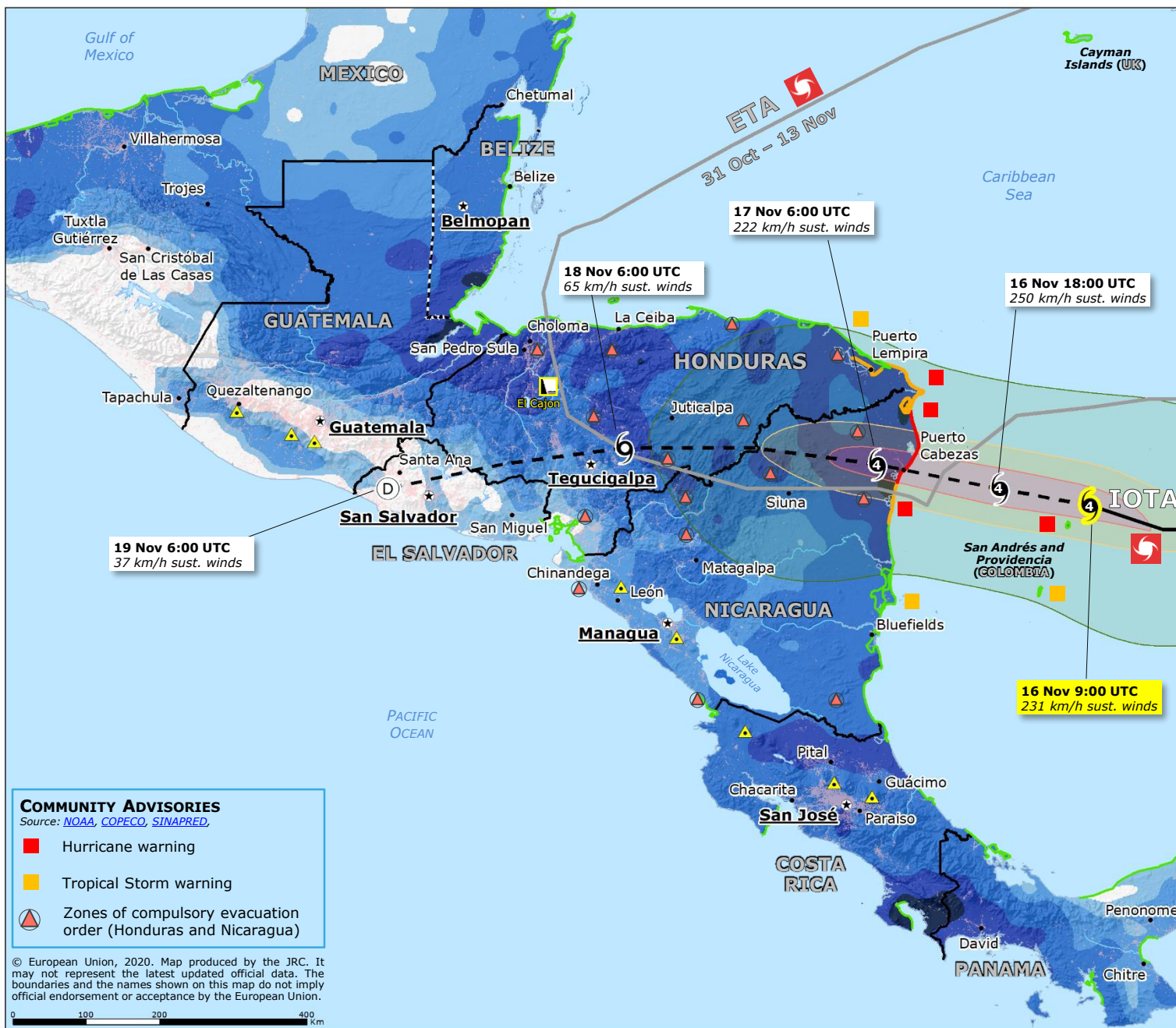


Central America | Hurricane IOTA



COMMUNITY ADVISORIES
 Source: NOAA, COPECO, SINAPRED

- Hurricane warning
- Tropical Storm warning
- Zones of compulsory evacuation order (Honduras and Nicaragua)

TROPICAL CYCLONE
 Source: GDACS, NOAA

- Past track
- Forecast track
- Past track of ETA
- < 63 km/h
- Tropical depression
- 63-118 km/h
- Tropical storm
- ≥ 119 km/h
- Cat. 1-5 hurricane

WIND BUFFER 15-19 NOV
 Source: GDACS, JRC

- ≥ 178 km/h (Cat. 3-5 hurricane)
- 119-177 km/h (Cat. 1-2 hurricane)
- 63-118 km/h (tropical storm)

STORM SURGE CALCULATION (m)
 15-19 Nov
 Source: JRC, atm: NOAA-HWRF

- 0.1-1
- 1-2
- 2-3

7-DAY RAINFALL FORECAST
 Source: NOAA-GFS

- 25-50
- 50-100
- 100-250
- 250-500
- >500

- GDACS Red alert
- El Cajon Dam Preventive water discharge
- Volcanoes with ongoing eruption activity (Source: Smithsonian Institution)
- Populated area (Source: JRC GHSL)
- Country border
- Disputed country border

© European Union, 2020. Map produced by the JRC. It may not represent the latest updated official data. The boundaries and the names shown on this map do not imply official endorsement or acceptance by the European Union.