



Cimarron Canyon State Park Eagle Nest Lake State Park

New Mexico State Parks Division; Energy, Minerals & Natural Resources Department

P.O. Box 185 • Eagle Nest, NM 87718 • Colfax County

Cimarron Canyon (575) 377-6271

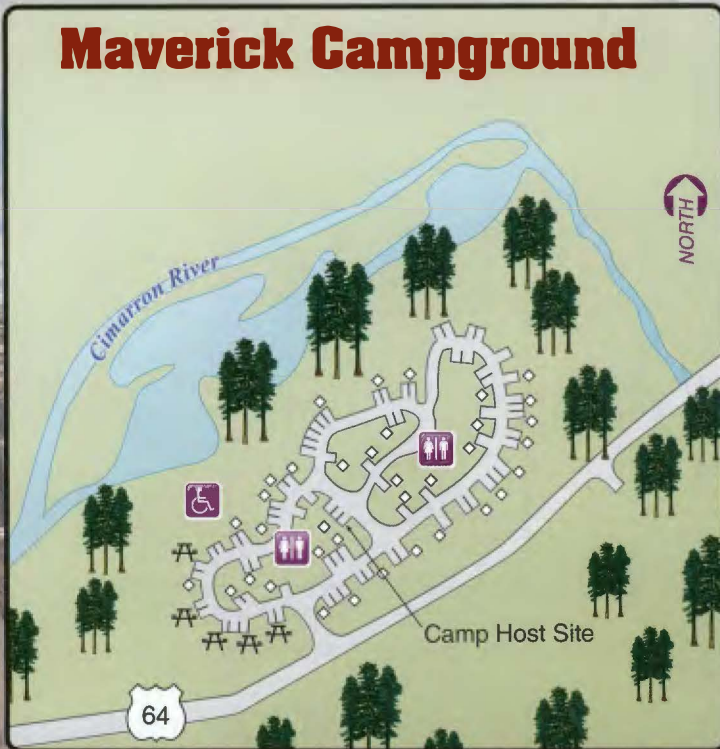
Eagle Nest Lake (575) 377-1594

<https://www.emnrd.nm.gov/spd/find-a-park/>

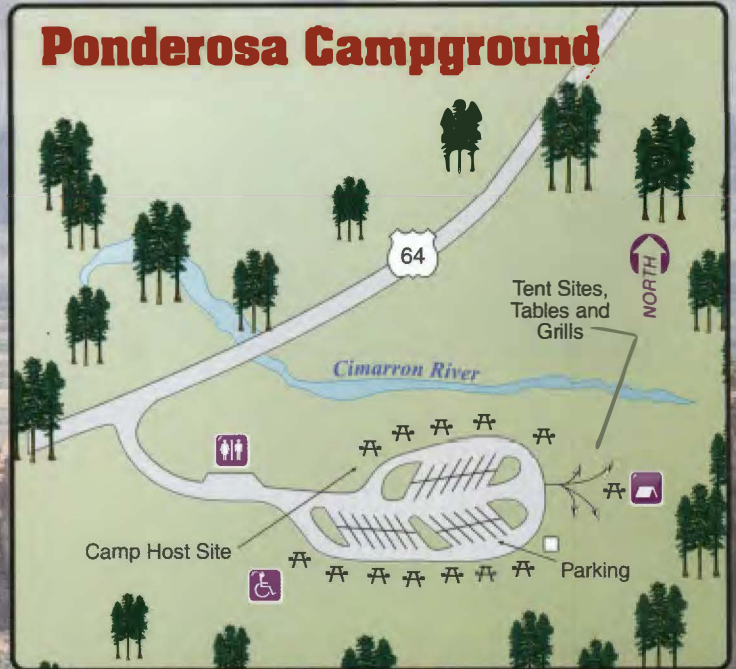
Reservations - May - September
1-877-NM-4-RSVP
(664-7787)



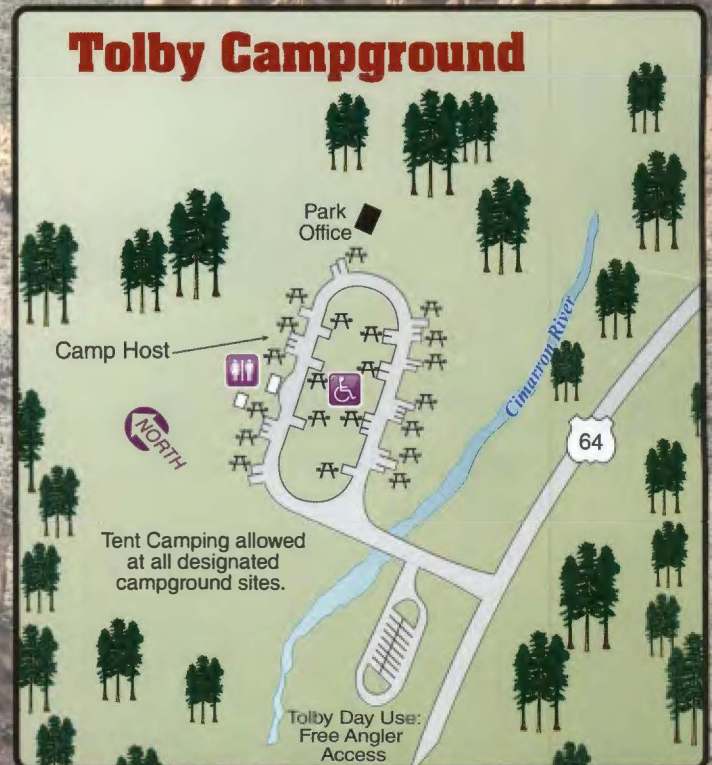
Maverick Campground



Ponderosa Campground



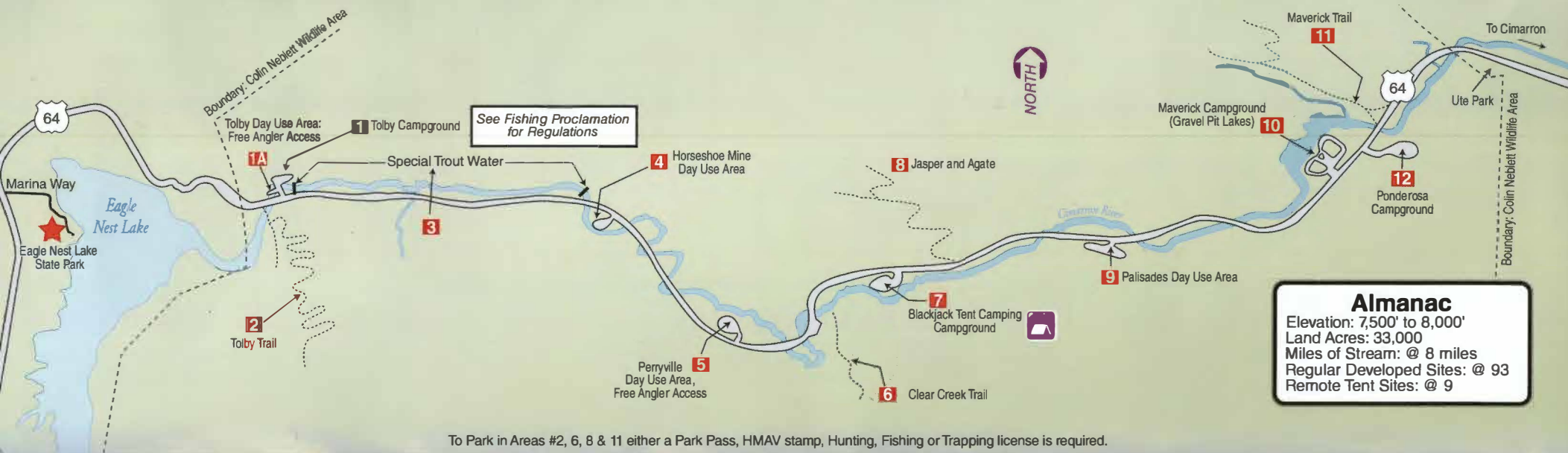
Tolby Campground



All Emergencies Dial 911



All Rights Reserved © 2021




Destinations Along Cimarron River: Numbers in text correspond to numbers on map.

All sites at Tolby, Ponderosa & Maverick Campgrounds are by Reservation Only. Reservations are through ReserveAmerica from May to September 15.

- 1. Tolby Campground**-Modern restroom, 3 water hydrants and 22 campsites (24' to 35' in length) with tables and grills. Park Office located at east end of campground. Tolby Free Angler Access Area is located near the entrance to campground.
- 2. Tolby Trail**-Choice of upper or lower routes. Excellent wildlife viewing area. A Park Pass, HMAV stamp, Hunting, Fishing or Trapping license is required. Check Game and Fish website for summer closures.
- 3. Special Trout Waters**-Go to wildlife.dgf.nm.gov/ for special trout water fishing restrictions or see Fishing Proclamation for rules and regulations.
- 4. Horseshoe Mine Day Use Area**-Provides fishing access to Beaver ponds on the Cimarron River.
- 5. Perryville Day Use Area**-Parking area provides fishing access to the Cimarron River.
- 6. Clear Creek Trail**-Scenic with several waterfalls and excellent wildlife viewing opportunities. Located at mile post 292. On south side of canyon. The trail follows the creek for 1.6 miles. A Park Pass, HMAV stamp, Hunting, Fishing or Trapping license is required. Check Game and Fish website for summer closures.
- 7. Blackjack Tent Camping and Day Use Area**-5 developed tent campsites with tables, grills and vault toilet facilities. River runs next to campsites, no drinking water is available. Camping during summer season only (Memorial Day Weekend through Labor Day Weekend).
- 8. Jasper and Agate**-Excellent wildlife viewing opportunities. Located at mile post 293. The trail is approximately 2.9 miles long. A Park Pass, HMAV stamp, Hunting, Fishing or Trapping license is required. Check Game and Fish website for summer closures.
- 9. Palisades Day Use Area**-Quality picnic area with tables, grills and vault toilet facilities. Located across from Palisades Cliffs, which are 300' crenelated granite formations. User fees apply. (No rock climbing allowed.)
- 10. Maverick Campground**-2 modern restrooms, 5 water hydrants and 44 campsites (20' to 30' in length) with tables and grills. Fishing ponds near area.
- 11. Maverick Trail**-Scenic area with excellent wildlife viewing opportunities. The trail is approximately 6.2 miles long. A Park Pass, HMAV stamp, Hunting, Fishing or Trapping license is required. Check Game and Fish website for summer closures.
- 12. Ponderosa Campground**-Modern restroom, 3 water hydrants and 14 campsites around parking lot with tables and grills, 4 tent sites at east end of campground with tables and grills.

Special Note: Restrooms and portable water services are shut down September 15 through the second weekend of May.



WEEZIE'S
Wild Rides
ATV RED RIVER

Renting current year Polaris RZR's, Rangers & Slingshots

Weezie's Wild Rides, a certified Polaris Adventures Outfitter Offering Self Guided Rentals

575-754-1726

718 E Main St
www.weezieswildrides.com

8

PROUD TO BE AN

AMERICAN

SWEET SHIRT CO.
T SHIRT SOUVENIRS GIFTS

575-377-6460
3499 A Main View Blvd Angel Fire

7

help keep our waters **BLUE**

by the advertisers.
rent by the State of

Distance From Raton To...

Taos, NM	95 Mi.
Santa Fe, NM	165
Albuquerque, NM	224
Pueblo, CO	106
Colorado Springs, CO	165
Denver, CO	224
Phoenix, AZ	581
Amarillo, TX	224
Dallas, TX	654
Oklahoma City, OK	420

Eagle Nest

Map labels: To Red River, Willow Creek Dr., Humbug Dr., N. Tom Boy Dr., Tangle Leg Dr., 2nd St., 5th St., To Cimarron, To Taos, Angel Fire, To Red River, Post Office, Therna Dr. (Main St.), S. Tom Boy Dr.

Create memories...

... **GO CAMPING**

Cimarron Canyon State Park

Map labels: Questa, Red River, Eagle Nest Lake State Park, Eagle Nest, Cimarron, Angel Fire, Taos, To Santa Fe, To Raton, To Springer, 38, 522, 64, 68, 434, 21, 58, 64, 64, 18, 18

All Rights Reserved ©
• Maps Not To Scale

Printed in the USA

Keep America GREEN!

BIG RIVER RAFT TRIPS

5

SINCE 1983 MOST FUN BEST DEAL

SCENIC FLOAT TRIPS
SPRING & FALL

WHITE WATER
River Rafting ON THE Rio Grande

COME IN MARCH & APRIL. IT'S COLDER BUT THE WATER IS HIGH! COME FOR EVEN BIGGER WAVES IN MAY & JUNE!

By mid-July thru September the water level drops to summer fun, with technical maneuvers rafting around rocks, over drops & thru tight squeezes!

We know how important your vacation is and we want to make it as much fun as possible.

BIG RIVER RAFT TRIPS

WAY BIG FUN 1-800-748-3760 bigriverrafts.com

MOBILE RVING
Mobile App 4.0

Download on the App Store
GET IT ON Google Play

Find Places & Services Every RVer Needs

NEW MEXICO ADVENTURE COMPANY

220 E. MAIN ST.
RED RIVER, NM 87558
575-754-2721

- Jeep Tours
- Rafting
- Horseback Tours
- UTV Rentals
- Guided Flyfishing
- Snow Board Rental
- Snowshoe Rental
- Helmet Rentals

www.bighornsports.us
humskey@yahoo.com

6

Relive the Old West... 1



Get Outta Town!

Daily Scheduled Family Horse Adventures
1 hour to full day.

Wedding Carriages • Gold Panning
Chuckwagon Dinners

**Nancy Burch's
ROADRUNNER TOURS, LTD.**
Since 1978

Reservations Required • 575.377.6416
Hwy. 64/434 (1 mile west of Abilene Light on 64), Angel Fire, NM
www.nancyburch.com | nancyburch.tn@gmail.com



EARN ON THE ROAD!

FREE Stay at The Top Campgrounds
Earn Residual Income
Helping Our Customers Connect
with Small Businesses

800.832.3292
SoutheastPublications.com

Eagle Nest
CABINS & MARINA

575-377-6941 9

28386 US Hwy 64, Eagle Nest, NM
fishing@eaglenestcabins.com

BOAT RENTALS
BAIT & TACKLE
FISHING GUIDES
RV PARK

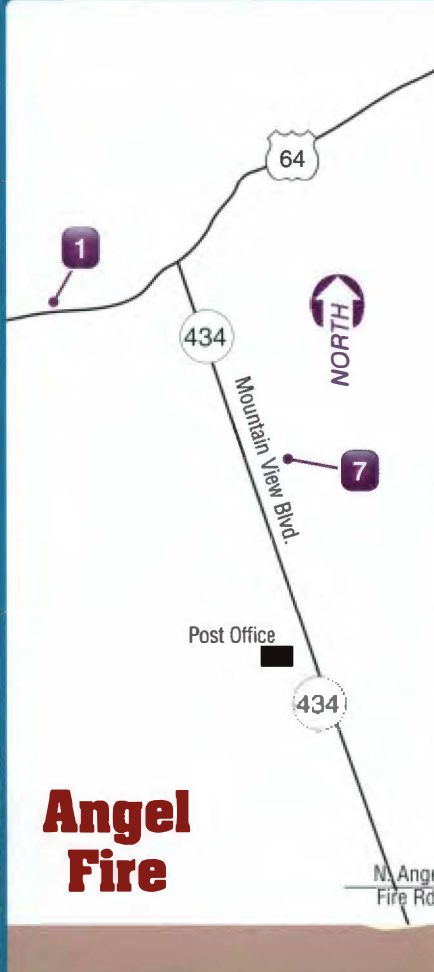
Land of Enchantment
NEW MEXICO




2

Hales and Barrow

575 377-6485
Facebook: Hales & Barrow
170 E. Therma Drive
Eagle Nest, New Mexico

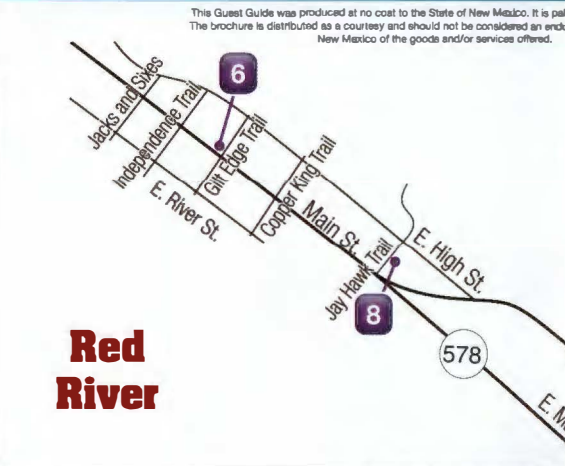
Angel Fire

Post Office

Mountain View Blvd.

NORTH

This Guest Guide was produced at no cost to the State of New Mexico. It is paid for by the State of New Mexico. The brochure is distributed as a courtesy and should not be considered an endorsement of the goods and/or services offered.



Red River

Jacks and Sikes
Independence Trail
E. River St.
Gilt Edge Trail
Copper King Trail
Main St.
Joy Hawk Trail
E. High St.

REVIEW
★★★★★

MOBILE RVING

The Parks You Visit on



MOBILERVING.COM

Taos



NORTH

570
68

Southeast Publications

Eagle Nest Fly Shack & Lodge

EAGLENESTFLYSHACK@GMAIL.COM
www.eaglenestflyshack.com

Nightly Rentals • Guided Services
Rentals • Fishing Supplies

3

505-485-8328
416 Therma Dr.
Eagle Nest, NM 87718



PINE RIDGE Todd & Jeanne Tatum 4
575-376-2960

Gas Station • Guns & Ammo • Tire Repair • Groceries
Bait & Tackle • Fishing & Hunting Licenses • Motel • Gifts
29656 Hwy 64 • PO Box 38 • Ute Park, NM 87749

Support Our Troops



Join US TODAY!

The RV Bunch™



Find us on facebook.

thervBunch.com