

12/8/2024

Schedules & Route Maps

NORTH KITSAP

Save paper
Scan the QR code
to access this
book online.



COMPLETE GUIDE TO ROUTED BUS SCHEDULES

***93, 94, 95, 96, 97, 98, 99, 106,
301, 302, 307, 331, 332, 333,
344, 390 & 391***

Refer to the following individual schedules for additional service in this area:

- BI Ride • Kingston Ride
- Kingston / Seattle Fast Ferry
- Central Kitsap – Route Guide Booklet

Kitsap Transit 
Connecting Communities

Do you have questions about a schedule?
360.377.BUSS (2877) 800.501.RIDE (7433)
Email: KitsapRide@KitsapTransit.com



Connect with Us

Visit Kitsap Transit online for the most up-to-date information and to subscribe to Rider Alerts.

www.kitsaptransit.com

For assistance contact Customer Service
360.377.BUSS (2877) **800.501.RIDE** (7433)
Email: KitsapRide@KitsapTransit.com

Follow us [@kitsaptransit](https://www.facebook.com/kitsaptransit)   

¿Hablas español?

Para obtener información sobre los servicios o tarifas de Kitsap Transit en español, llame al 1-800-501-7433 durante el horario regular de oficina. El personal de servicio al cliente le conectará a un intérprete para ayudar a responder sus preguntas.

Tagalog?

Upang makakuha ng impormasyon tungkol sa mga serbisyo o singil ng Kitsap Transit sa wikang Tagalog, mangyaring tawagan ang numerong 1-800-501-7433 sa normal na oras ng trabaho. Ikokonekta ka ng kawani ng Customer Service sa isang tagapagsalin upang tulungan kang masagot ang iyong mga katanungan.

It is the policy of Kitsap Transit to assure that no person shall, on the grounds of race, color or national origin, as provided by Title VI of the Civil Rights Act of 1964, be excluded from participation in, be denied the benefits of, or otherwise be discriminated against under any of its federally funded programs and activities. Any person who believes his or her Title VI protection has been violated may file a complaint with Kitsap Transit's Human Resources Director by calling 360-377-2877.



Snow & Extreme Weather

Bus and ferry service may be canceled, delayed or rerouted because of extreme weather or unexpected events.

Sign up today for rider alerts by clicking 'Subscribe to Alerts' at kitsaptransit.com. If you ride a route, visit its webpage and click on Snow Route above the schedule. The final decision to operate service on any route will depend on road conditions and safety concerns.

For route status updates, visit kitsaptransit.com/weather



Sunday Bus Service

Kitsap Transit offers Sunday bus service in Port Orchard, Bremerton, Silverdale, and Poulsbo, and plans to extend it to Bainbridge in 2025. Check kitsaptransit.com for updates. The service is fare-free countywide through the end of 2025. ACCESS service will be available within ¾ of a mile of the fixed routes.

ROUTED

The following routed bus services now operate on Sundays. See individual schedules for hours of operation.

- **Route 8–Bethel**
- **Route 217–Bremerton/Silverdale East**
- **Route 332– Poulsbo/Silverdale**

ON-DEMAND

In addition to Routed Bus service, Kitsap Transit operates on-demand service in select areas of South, Central and North Kitsap on Sundays. For details on areas served, visit kitsaptransit.com/Sunday.

THREE WAYS TO RIDE

1. Hop on at timed stops

Get on a bus at a timed stop where the routed or on-demand bus departs at a specific time. See the website for current schedules.

2. On-Demand service – Download the Ride Pingo app

Request a ride now or schedule a trip in advance. Our buses cannot navigate certain streets. Visit Kitsaptransit.com/Sunday for on-demand service area maps and more information.



3. Call to book a ride

Call 1.844.475.7433 to request a ride or schedule a pickup. Reservation lines on Sunday are open from 8:00 AM to 4:00 PM. Depending on call volume, you may have to wait to speak to a representative.

\$ Fares

Fares are one-way and payable with exact cash, Transit GO Ticket, ORCA card or passes.

ROUTED BUS & LOCAL FOOT FERRY		
FARE TYPE	ONE-WAY	MONTHLY
Full Fare (adults 19+)	\$2	\$50
Reduced Fare* (low-income, seniors, disabled)	\$1	\$25
Youth/Children** (18 & under) / Bicycles	FREE	


***Reduced Fare** is available to Medicare card holders and qualified seniors, disabled and low-income riders paying with a Regional Reduced Fair Permit/ORCA card. Riders must show eligibility to obtain reduced-fare cards and receive discounts.

****Children/Youth:** Eighteen (18) and under ride FREE of charge with a regional ORCA Youth Transit Pass or valid student ID. Children five (5) and under do not require identification, but must be accompanied by a responsible passenger.

Kitsap Transit Monthly Passes are loaded onto an ORCA card and are valid for unlimited rides for the month of issue for Kitsap Transit Routed Buses and Local Foot Ferries. Kitsap Fast Ferries passholders are entitled to fare-free rides on Routed Buses and Local Foot Ferries.


T Transfers

ORCA E-purse transfers offer free connecting service within two hours of initial travel. If the next connecting service charges a higher fare (Pierce Transit, Sound Transit, etc.), use ORCA E-purse to pay the difference in fare.

Paper transfers are offered to riders who pay cash and are accepted at transit centers/transfer points for the next connecting bus or foot ferry only. See the  icon listed on the schedule and corresponding maps to determine the transfer point that best suits your travel needs. *Paper transfers are not valid aboard Kitsap Fast Ferries.*



ORCA Card

When you need to add value or passes, create a new account at myORCA.com or with the myORCA mobile app and link your card. We are happy to sell and add value to your ORCA card at the Bremerton Transportation Center. You can also buy a full fare card or add value to an existing card at several retail locations, online or at an ORCA vending machine. Locations along the route are shown on the map with this icon . Visit kitsaptransit.com/orca for additional retail locations.



Understanding the Schedule



Kitsap Transit buses depart at the times listed in each timetable, except for the right-most column, which is the arrival time. Read schedules left to right, keeping in mind timepoints are approximate. You can use these timepoints to estimate when the bus will arrive at your stop – or use our mobile app to track your ride in real time (see Track Your Ride section).

Legend & Notes

Three dashes (- - -) indicate the bus does not serve that timepoint.

Notes above or below timetables contain important information about route and stop details that riders should be aware of.

Ferry-Take-Home buses make connections with Washington State Ferries (WSF) and do not make pickups after departing the ferry terminal. Ferry-Take-Home buses will depart after the ferry arrives and passengers have loaded. With few exceptions, buses will drop passengers only along the route(s) indicated at the bus stop nearest their home. Buses often deviate from the normal route to speed delivery of a passenger to a marked stop. Passengers trying to return to the ferry terminal will need to make alternate plans.

In North Kitsap, Kitsap Transit buses make connections with **Jefferson Transit** and **Clallam Transit**. Jefferson Transit operates service to Port Townsend and Port Ludlow. Visit jeffersontransit.com for details. Clallam Transit offers service to Sequim and Port Angeles. Visit clallamtransit.com for details.



Track Your Ride

See the location of your bus in real time and when it is expected to arrive.



STEP 1

Scan the QR Code or visit kitsaptransit.com/trackmyride for more information.

STEP 2

Find your stop or service.

IMPORTANT

- Riders are advised to be at stops 5 minutes before scheduled departure.
- Tracking may fail if the network or equipment is malfunctioning.



Transit GO Ticket

Transit GO Ticket is a mobile app that lets you quickly buy bus, local foot ferry and fast ferry tickets with your smartphone. kitsaptransit.com/go

Fare Products

Day Pass: Valid on Routed Buses, Dial-A-Ride, and Local Foot Ferries.

Single-Ride Tickets: Valid on Routed Buses, Dial-A-Ride, Local Foot Ferries and Fast Ferries.

Other transit agencies sell their own products on the Transit GO app. Please refer to their websites for questions about their fare products and policies.



Companion / Service Animals

Only service animals are allowed in Kitsap Transit buildings, vessels, or buses. The only exception is small animals inside enclosed pet containers.



Flag Stops

In rural areas without fixed stops, flag stops are allowed in certain zones. On Bainbridge Island, you can flag down Routed buses outside the downtown core, except along SR 305.



Ferry Connections

Kitsap Transit buses provide connections to Kitsap Fast Ferries, Local Foot Ferry and ferries operated by Washington State Ferries (WSF). Bus routes are listed on our maps in the label next to each ferry terminal.

For service information on WSF routes, visit wsdot.wa.gov. For information on Kitsap Transit's ferry routes, visit kitsaptransit.com.



Accessibility

All buses feature wheelchair lifts, and spaces are first-come, first-served. Allow five feet of space for lift deployment. Visit kitsaptransit.com/ADA for more information about wheelchair and mobility devices.



Bicycles

All buses are equipped with front-mounted bike racks. There is no extra charge for transporting a bike. Lockers and bike spaces are available at many of our transportation centers. Find locker applications on our website – click “Bicycle Options” under Rider Resources on the RIDE tab – or call 1.800.501.7433.



Holiday Schedules

The following holidays Kitsap Transit operates a holiday schedule or will not operate. For route-specific information visit our website and select a route.

kitsaptransit.com/holiday-schedule

- New Year's Day
- Martin Luther King Jr. Day
- Presidents' Day
- Memorial Day
- Independence Day
- Labor Day
- Columbus Day
- Veterans' Day
- Thanksgiving
- Christmas Day



Bainbridge Alternate Routes

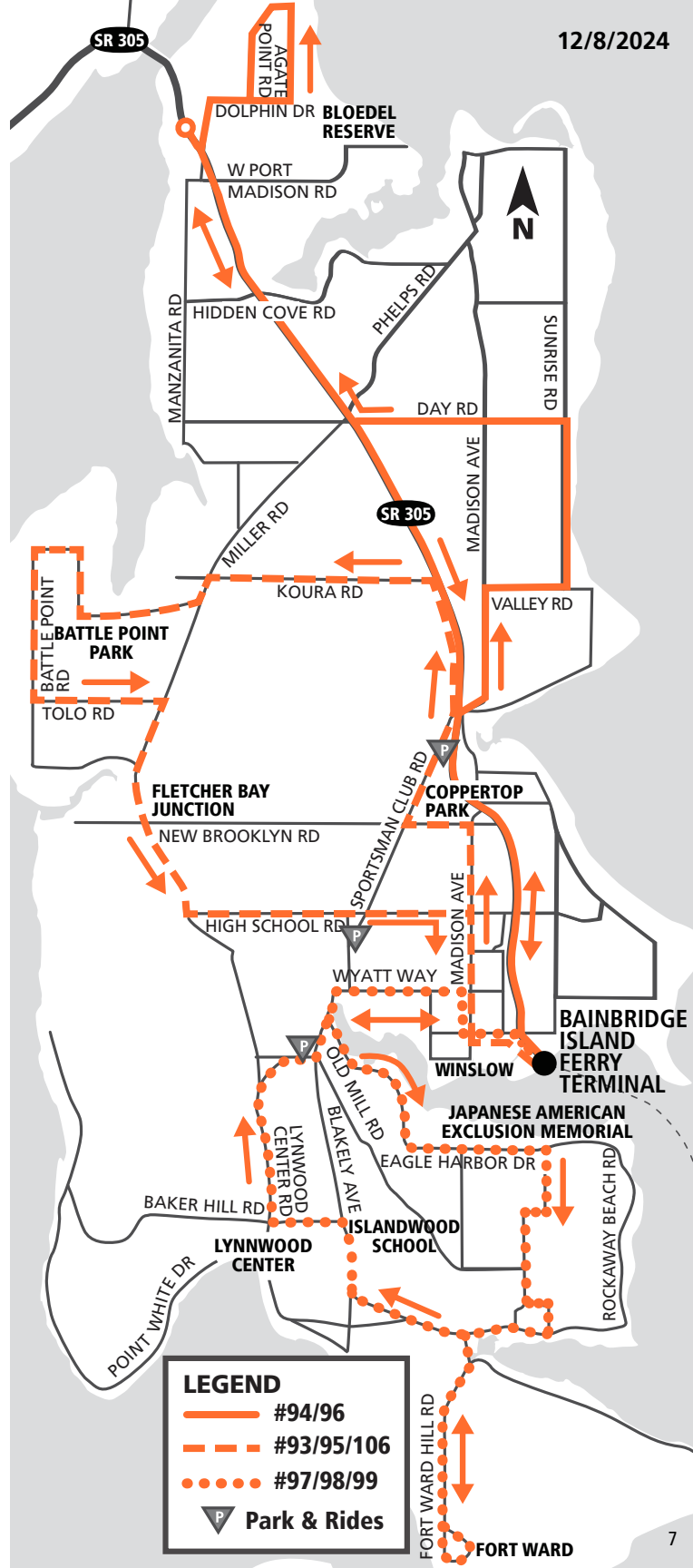
When Washington State Ferries (WSF) runs more than 10 minutes late on weekdays during afternoon/evening hours, Kitsap Transit will combine bus routes serving Bainbridge Island. Passengers will be picked up and dropped off only along the routes shown, except Highway 305. Use Route 390 for stops on Highway 305.

- One bus will travel to the island’s **North** end and cover portions of **Routes 94 and 96**.
- One bus will cover the **Central** part of the island west of Highway 305 and portions of **Routes 93, 95 and 106**.
- One bus will travel to the island’s **South** end and cover portions of **Routes 97, 98 and 99**.

These buses will depart the ferry terminal at the normal scheduled departure times listed in the schedules. To view this route map in multiple colors, visit kitsaptransit.com/BI-alt-routes.

Passengers arriving on WSF: While three buses will operate alternate routes, additional buses will be staged at Bainbridge Island Ferry Terminal to pick up passengers arriving on WSF. Kitsap Transit will combine bus routes as Ferry-Take-Home bus service. Ferry-Take-Home bus service departs after the ferry arrives and passengers have loaded. These buses may deviate from the normal route to speed delivery of a passenger to a marked stop. These buses will drop passengers off only along the route(s) indicated at a stop nearest their home. Ferry-Take-Home buses do not make pickups after departing the Bainbridge Ferry Terminal.

Bus service off Bainbridge Island: **Route 390-Poulsbo/Bainbridge** will keep scheduled departure times and will not wait for the WSF ferry to arrive. **Route 391-Kingston/Bainbridge** will try to wait for WSF passengers to arrive but may be required to depart in order to make timed connections in Kingston. **Route 333-Silverdale/Bainbridge** will wait for WSF passengers to arrive before departing. Route 333 may deviate from its route to take passengers to the North Viking Transit Center if no connecting buses are available.



LEGEND

- #94/96
- - - #93/95/106
- #97/98/99
- ▲ Park & Rides

Park free at these lots while you commute. We encourage the use of these lots to reduce traffic congestion around ferry terminals and major employment sites. Park & Ride lots are intended for day use; parking is limited to no more than 24 hours. Check for use restrictions posted at the lot when you park.

NORTH KITSAP PARK & RIDES

BAINBRIDGE

American Legion Post

SERVING ROUTES 97 98

7880 NE Bucklin Hill Rd., Bainbridge Island

- 10 paved parking spaces with lighting

Bethany Lutheran Church

SERVING ROUTE 95

7968 Finch Rd. NE., Bainbridge Island

- 80 paved parking spaces with lighting and bike racks

Island Church

SERVING ROUTE 93

9624 Sportsman Club Rd. NE, Bainbridge Island

- 37 paved parking spaces with lighting

KINGSTON

Bayside Community Church

SERVING ROUTE 302 391

25992 Barber Cut Off Rd. NE, Kingston

- 210 paved parking spaces with lighting

George's Corner

SERVING ROUTE 307 391

27618 Hansville Rd. NE, Kingston

- 225 paved parking spaces with lighting, bike racks/lockers, shelter and 4 EV Chargers (Free with OpConnect Card)

POULSBO

North Viking Transit Center

SERVING ROUTES 301 307 331 332 344 390

21992 Viking Way NW, Poulsbo

- 266 paved parking spaces with lighting, bike racks, shelter and 4 EV Chargers (Free with OpConnect Card)

Gateway Fellowship

SERVING ROUTES 333 344

18901 8th Ave. NE, Poulsbo

- 156 paved parking spaces with lighting, bike racks, and shelter

Poulsbo Junction

SERVING ROUTES 332 333 344

Viking Avenue & Lindvig, Poulsbo

- 35 paved parking spaces with lighting, and shelter

SUQUAMISH

Clearwater

SERVING ROUTES 302 333 390 391

SR 305 and Suquamish Way at Suquamish Clearwater Casino. Spaces are located in the East Parking Garage on levels 2 and 3.

- 96 paved parking spaces with lighting, bike racks and shelter on Hwy. 305

Suquamish United Church of Christ

SERVING ROUTE 302 391

18732 Division Ave. NE, Suquamish

- 65 paved parking spaces with lighting, bike racks and shelter

For a full list of Park & Rides served by Kitsap Transit visit [kitsaptransit.com/park-and-ride-lots](https://www.kitsaptransit.com/park-and-ride-lots)



Effective 9/30/2024

93–Manzanita

MONDAY – FRIDAY

TO BAINBRIDGE ISLAND FERRY TERMINAL

Bloedel Reserve	Hidden Cove & Hwy 305	Manzanita & Day Rd	Koura & Miller	Island Church Park & Ride	Bainbridge Island Ferry Terminal
4:40	4:45	4:50	4:55	5:00	5:10
---	5:45	5:50	5:55	6:00	6:10
---	6:25	6:30	6:34	6:40	6:50
---	7:15	7:19	7:23	7:28	7:40
7:53	7:59	8:04	8:09	8:16	8:30

MONDAY – FRIDAY

TO KOMEDAL & SEABOLD

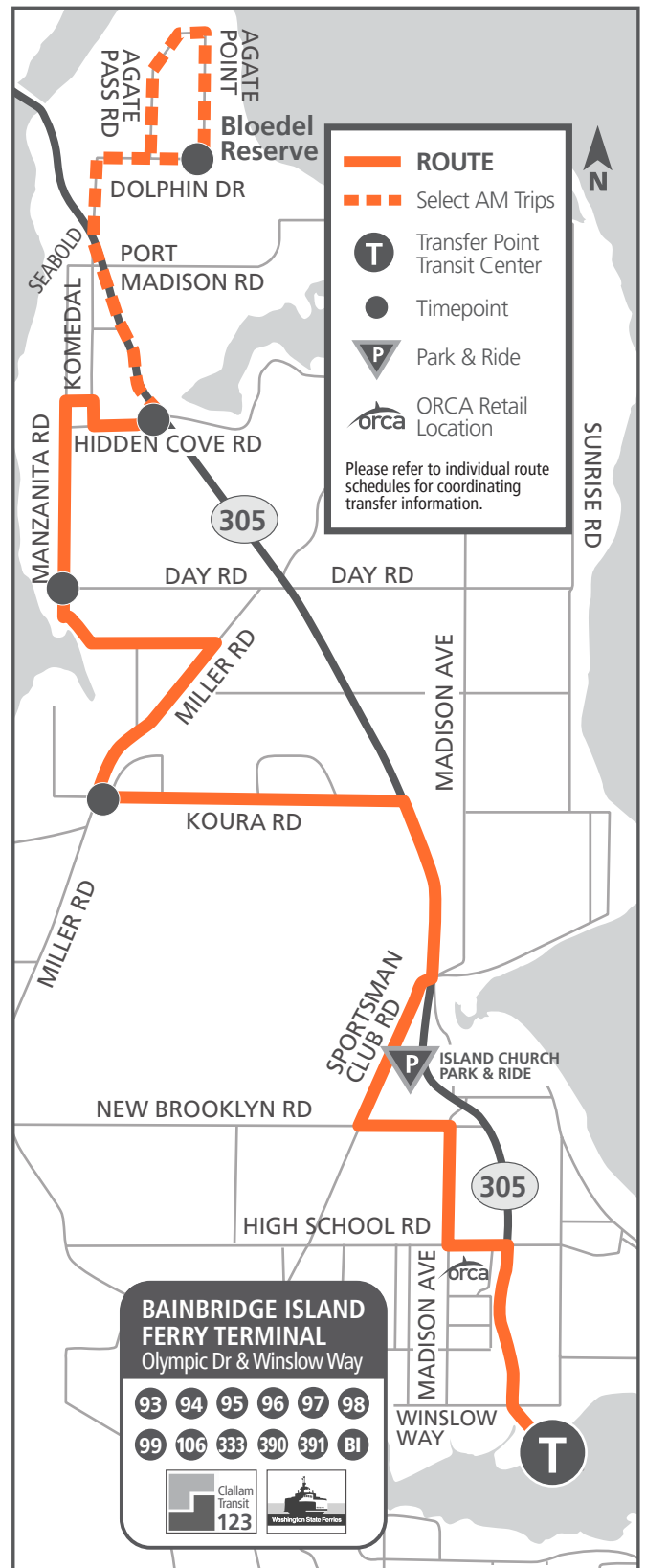
Bainbridge Island Ferry Terminal	Island Church Park & Ride	Koura & Miller	Manzanita & Day Rd	Hidden Cove & Hwy 305
3:45	3:52	4:00	4:04	4:10
4:35	4:44	4:50	4:55	5:00
5:30	5:39	5:46	5:51	5:56
6:30	6:37	6:43	6:48	6:53
7:15	93 Ferry-Take-Home North			

Bold PM time

NOTES: Route 93 will not make stops on Highway 305.

When the Bainbridge Island/Seattle ferry runs more than 10 minutes late on weekday afternoons/evenings, Kitsap Transit will operate alternate bus routes and Ferry-Take-Home (FTH) service to get passengers home. For more information and to view a route map, see page 6 or visit kitsaptransit.com/BI-alt-rides. To learn more about FTH service, see "Understanding the Schedule" on page 3.

For mid-day and Saturday service, see **BI Ride** (kitsaptransit.com/bi-ride). To book a ride, download the Ride Pingo app or call 1.800.422.2877.



94

Effective 9/30/2024

94–Agate Point

MONDAY – FRIDAY

TO BAINBRIDGE ISLAND FERRY TERMINAL

Bloedel Reserve	Day Rd & Phelps	Valley & Sunrise	High School & Ferncliff	Bainbridge Island Ferry Terminal
5:38	5:45	5:51	6:00	6:05
6:23	6:30	6:37	6:45	6:50
7:08	7:17	7:23	7:32	7:37

MONDAY – FRIDAY

TO BLOEDEL RESERVE

Bainbridge Island Ferry Terminal	High School & Ferncliff	Valley & Sunrise	Hwy 305 & Day Road	Bloedel Reserve
3:45	3:48	3:57	4:03	4:10
4:35	4:38	4:46	4:52	5:00
5:30	5:33	5:42	5:48	5:54
6:30	6:33	6:42	6:48	6:53
7:15	94 Ferry-Take-Home North			

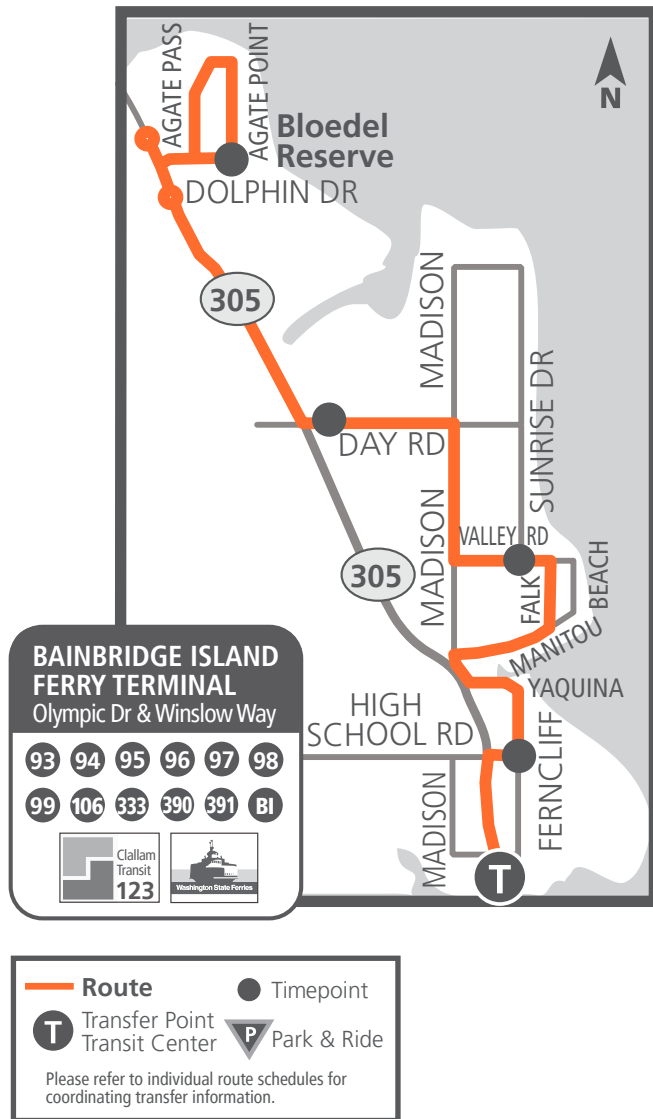
Bold PM time

NOTES: Route 94 will not make stops on Highway 305.

When the Bainbridge Island/Seattle ferry runs more than 10 minutes late on weekday afternoons/evenings, Kitsap Transit will operate alternate bus routes and Ferry-Take-Home (FTH) service to get passengers home. For more information and to view a route map, see page 6 or visit kitsaptransit.com/BI-alt-routes. To learn more about FTH service, see “Understanding the Schedule” on page 3.

For mid-day and Saturday service, **see BI Ride** (kitsaptransit.com/bi-ride). To book a ride, download the Ride Pingo app or call 1.800.422.2877.

For service arriving at Bainbridge Terminal at 5:10 AM and 8:35 AM, please see bus Routes 93 and 96.





Effective 9/30/2024

95–Battle Point

MONDAY – FRIDAY

TO BAINBRIDGE ISLAND FERRY TERMINAL

Miller & Tolo	Frey & Battle Point	Springridge & Fletcher Bay	Miller & New Brooklyn	Bethany Lutheran Park & Ride	Bainbridge Island Ferry Terminal
4:37	4:43	4:49	4:55	5:02	5:10
5:38	5:43	---	5:50	5:55	6:05
6:23	6:28	---	6:35	6:40	6:50
7:08	7:13	---	7:20	7:25	7:40
7:55	8:00	8:07	8:14	8:19	8:30

Bold PM time

MONDAY – FRIDAY

TO MILLER & TOLO

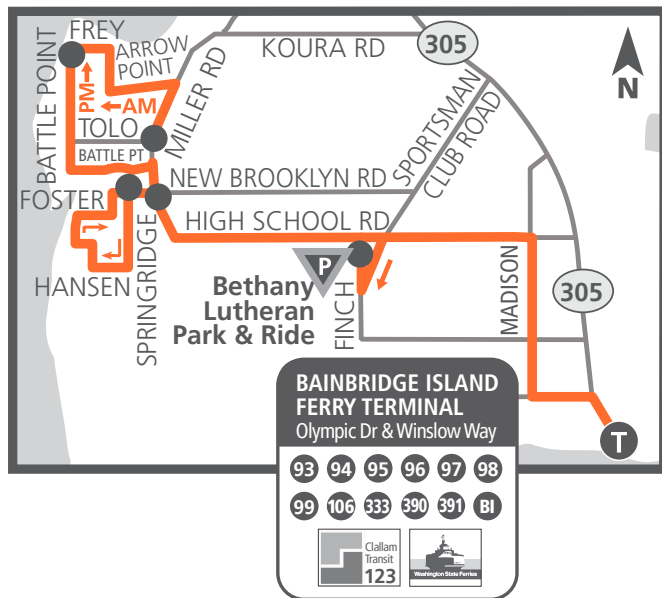
Bainbridge Island Ferry Terminal	Bethany Lutheran Park & Ride	Miller & New Brooklyn	Frey & Battle Point	Miller & Tolo
3:45	3:55	3:59	4:05	4:10
4:35	4:43	4:47	4:53	4:58
5:30	5:40	5:45	5:51	5:56
6:30	6:39	6:43	6:49	6:55
7:15	95 Ferry-Take-Home North			

Bold PM time

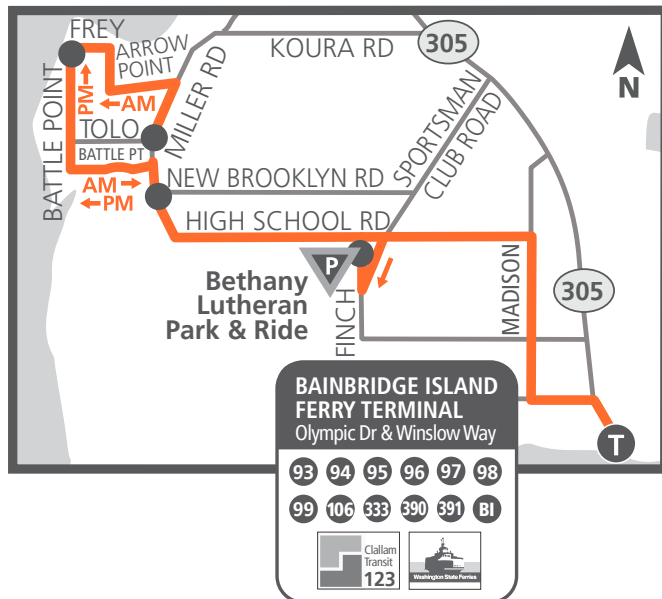
NOTES: When the Bainbridge Island/Seattle ferry runs more than 10 minutes late on weekday afternoons/evenings, Kitsap Transit will operate alternate bus routes and Ferry-Take-Home (FTH) service to get passengers home. For more information and to view a route map, see page 6 or visit kitsaptransit.com/BI-alt-routes. To learn more about FTH service, see "Understanding the Schedule" on page 3.

For mid-day and Saturday service, **see BI Ride** (kitsaptransit.com/bi-ride). To book a ride, download the Ride Pingo app or call 1.800.422.2877.

AM trips arriving at Bainbridge Terminal at 5:10 AM and 8:30 AM.



AM trips arriving at Bainbridge Terminal at 6:05 AM, 6:50 AM and 7:40 AM. All PM trips.



Route (orange line) ● Timepoint

T Transfer Point Transit Center **P** Park & Ride

Please refer to individual route schedules for coordinating transfer information.



Effective 9/30/2024

96–Sunrise

MONDAY – FRIDAY

TO BAINBRIDGE ISLAND FERRY TERMINAL

Day Rd & Phelps	Sunrise & Torvanger	Sunrise & Valley	Madison & Manitou Beach	Grand & Park	Bainbridge Island Ferry Terminal
4:34	4:43	4:47	4:52	4:58	5:05
5:33	5:42	5:46	5:49	5:53	6:00
6:18	6:27	6:31	6:34	6:38	6:47
7:13	7:22	7:26	7:29	7:33	7:43
7:59	8:08	8:12	8:17	8:23	8:30

MONDAY – FRIDAY

TO PHELPS & DAY

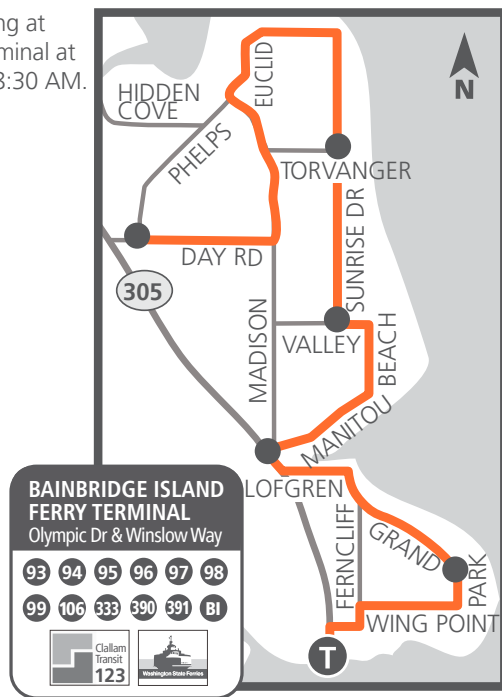
Bainbridge Island Ferry Terminal	Grand & Park	Madison & Manitou Beach	Sunrise & Valley	Sunrise & Torvanger	Day Rd & Phelps
3:45	3:50	3:55	3:58	4:01	4:09
4:35	4:40	4:45	4:48	4:51	4:59
5:30	5:36	5:41	5:44	5:47	5:55
6:30	6:36	6:40	6:44	6:47	6:55
7:15	96 Ferry-Take-Home North				

Bold PM time

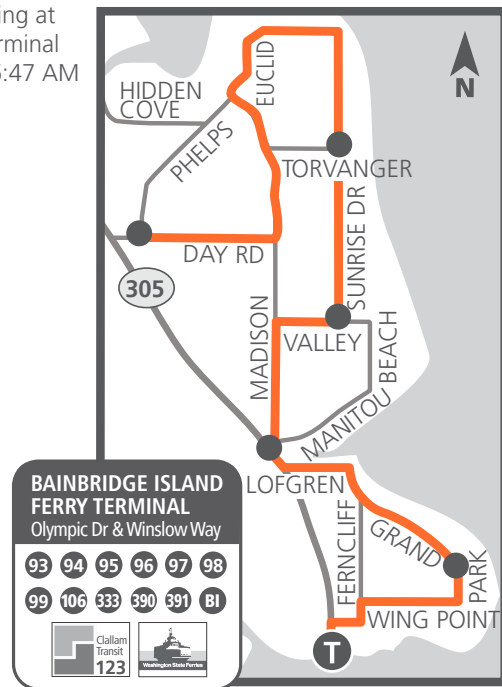
NOTES: When the Bainbridge Island/Seattle ferry runs more than 10 minutes late on weekday afternoons/evenings, Kitsap Transit will operate alternate bus routes and Ferry-Take-Home (FTH) service to get passengers home. For more information and to view a route map, see page 6 or visit kitsaptransit.com/BI-alt-routes. To learn more about FTH service, see “Understanding the Schedule” on page 3.

For mid-day and Saturday service, **see BI Ride** (kitsaptransit.com/bi-ride). To book a ride, download the Ride Pingo app or call 1.800.422.2877.

AM trips arriving at Bainbridge Terminal at 5:05 AM and 8:30 AM.



AM trips arriving at Bainbridge Terminal at 6:00 AM, 6:47 AM and 7:43 AM.
All PM trips.



Route (orange line) ● **Timepoint** (black dot)

T Transfer Point Transit Center **P** Park & Ride (black triangle)

Please refer to individual route schedules for coordinating transfer information.



Effective 9/30/2024

97-Crystal Springs

MONDAY – FRIDAY TO BAINBRIDGE ISLAND FERRY TERMINAL

American Legion Park & Ride	Lynwood & Baker Hill	Lynwood Center	Blakely & Bucklin Hill	Grow & Wyatt	Bainbridge Island Ferry Terminal
4:35	4:42	4:55	4:59	5:02	5:08
---	5:42	5:54	5:58	6:01	6:05
---	6:24	6:37	6:42	6:45	6:50
---	7:16	7:28	7:33	7:36	7:40
7:56	8:05	8:17	8:22	8:25	8:30

MONDAY – FRIDAY TO LYNWOOD CENTER

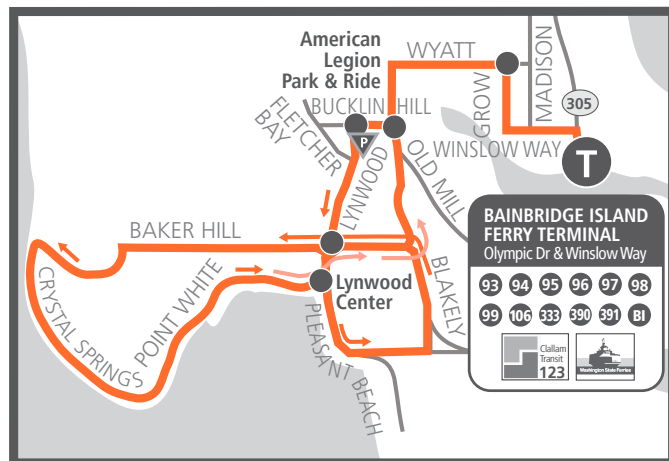
Bainbridge Island Ferry Terminal	Grow & Wyatt	Blakely & Bucklin Hill	Lynwood & Baker Hill	Lynwood Center
3:45	3:50	3:53	3:57	4:08
4:35	4:40	4:43	4:47	4:59
5:30	5:35	5:38	5:42	5:55
6:30	6:35	6:38	6:41	6:55
7:15	97 Ferry-Take-Home South			

Bold PM time

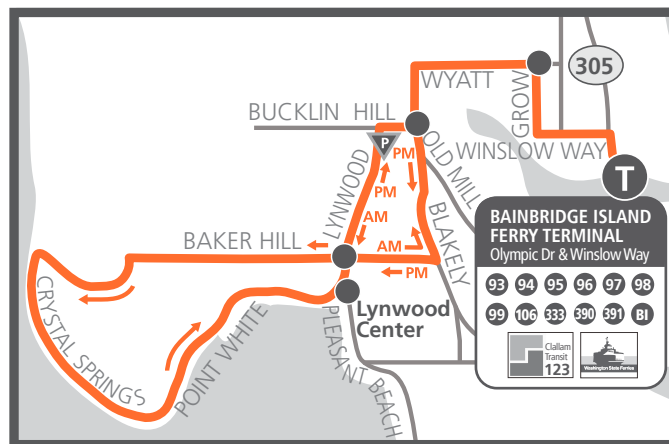
NOTES: When the Bainbridge Island/Seattle ferry runs more than 10 minutes late on weekday afternoons/evenings, Kitsap Transit will operate alternate bus routes and Ferry-Take-Home (FTH) service to get passengers home. For more information and to view a route map, see page 6 or visit kitsaptransit.com/BI-alt-routes. To learn more about FTH service, see "Understanding the Schedule" on page 3.

For mid-day and Saturday service, see **BI Ride** (kitsaptransit.com/bi-ride). To book a ride, download the Ride Pingo app or call 1.800.422.2877.

AM trips arriving at Bainbridge Terminal at 5:10 AM and 8:30 AM.



AM trips arriving at Bainbridge Terminal at 6:10 AM, 6:50 AM and 7:45 AM. All PM trips.



Route (orange line)

Timepoint (black dot)

T Transfer Point
T Transit Center

P Park & Ride

Please refer to individual route schedules for coordinating transfer information.

98

Effective 9/30/2024

98—Fort Ward

MONDAY – FRIDAY

TO BAINBRIDGE ISLAND FERRY TERMINAL

Fort Ward State Park	Oddfellows & West Blakely	Lynwood & Baker Hill	Bucklin Hill & Blakely	Wyatt & Madison	Bainbridge Island Ferry Terminal
5:42	5:50	5:53	5:58	6:01	6:05
6:27	6:35	6:38	6:43	6:47	6:50
7:17	7:24	7:28	7:32	7:37	7:43

MONDAY – FRIDAY

TO FORT WARD STATE PARK

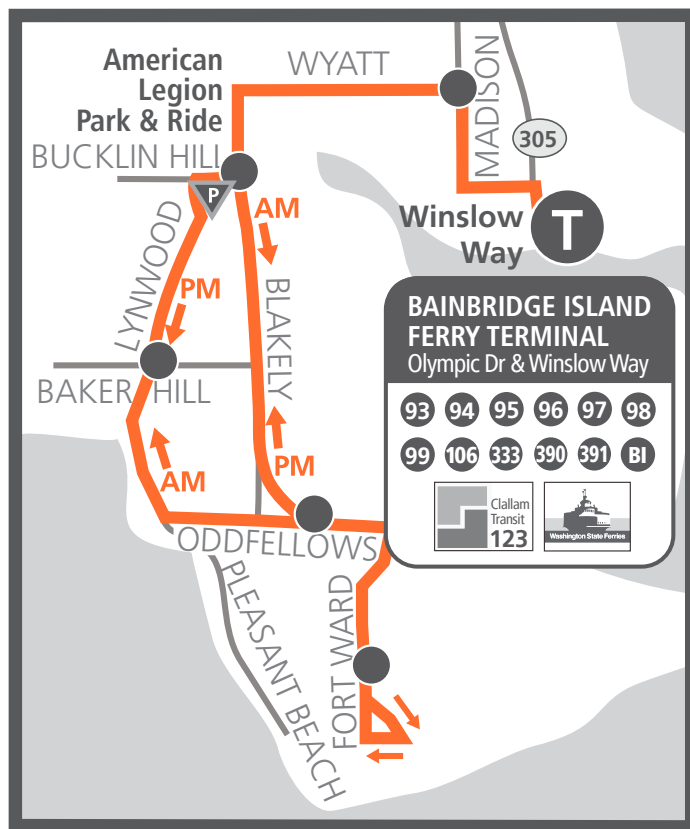
Bainbridge Island Ferry Terminal	Wyatt & Madison	Bucklin Hill & Blakely	Lynwood & Baker Hill	Oddfellows & West Blakely	Fort Ward State Park
3:45	3:50	3:54	3:57	4:00	4:10
4:35	4:39	4:43	4:46	4:49	5:00
5:30	5:35	5:40	5:43	5:46	5:55
6:30	6:34	6:38	6:41	6:44	6:53
7:15	98 Ferry-Take-Home South				

Bold PM time

NOTES: When the Bainbridge Island/Seattle ferry runs more than 10 minutes late on weekday afternoons/evenings, Kitsap Transit will operate alternate bus routes and Ferry-Take-Home (FTH) service to get passengers home. For more information and to view a route map, see page 6 or visit kitsaptransit.com/BI-alt-routes. To learn more about FTH service, see “Understanding the Schedule” on page 3.

For mid-day and Saturday service, **see BI Ride** (kitsaptransit.com/bi-ride). To book a ride, download the Ride Pingo app or call 1.800.422.2877.

For service arriving at the Bainbridge Terminal at 5:10 AM and 8:35 AM, please see bus Routes 97 and 99.



Route (orange line) ● Timepoint

T Transfer Point Transit Center **P** Park & Ride

Please refer to individual route schedules for coordinating transfer information.

BAINBRIDGE ISLAND FERRY TERMINAL
Olympic Dr & Winslow Way

93 94 95 96 97 98
99 106 333 390 391 BI

Clallam Transit 123 Washington State Ferries



Effective 9/30/2024

99-Bill Point

MONDAY - FRIDAY

TO BAINBRIDGE ISLAND FERRY TERMINAL

Eagle Harbor & New Sweden	Fort Ward State Park	Rockaway Beach & Halls Hill	Old Creosote & Bill Point	Eagle Harbor & Rose Ave	Madison & Wallace	Bainbridge Island Ferry Terminal
4:29	4:36	4:43	4:48	4:52	4:59	5:10
5:38	---	5:44	5:48	5:54	6:01	6:10
6:23	---	6:30	6:33	6:38	6:45	6:55
7:13	---	7:19	7:23	7:28	7:36	7:45
7:54	8:01	8:10	8:13	8:19	8:25	8:35

MONDAY - FRIDAY

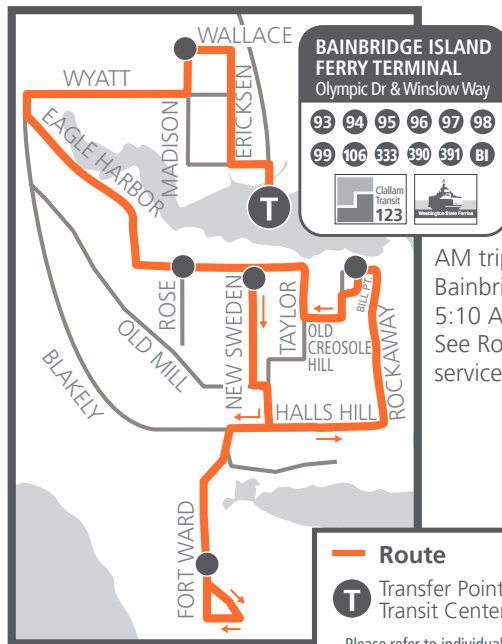
TO BARKENTINE & BLAKELY HILL

Bainbridge Island Ferry Terminal	Madison & Wallace	Eagle Harbor & New Sweden	Rockaway Beach & Halls Hill	Old Creosote & Bill Point	Eagle Harbor & Rose Ave
3:45	3:49	3:57	4:04	4:07	4:13
4:35	4:39	4:48	4:55	4:58	5:04
5:30	5:34	5:43	5:50	5:53	5:59
6:30	6:34	6:42	6:49	6:52	6:58
7:15	99 Ferry-Take-Home South				

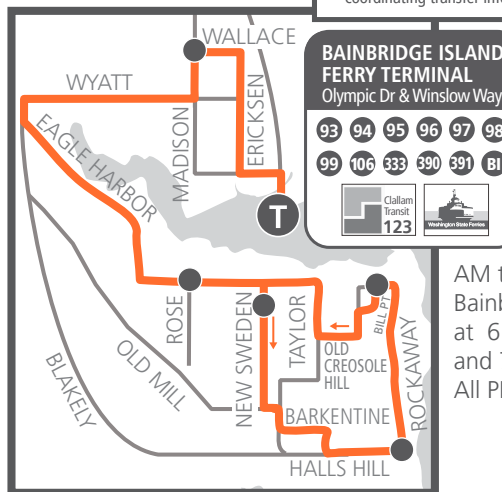
Bold PM time

NOTES: When the Bainbridge Island/Seattle ferry runs more than 10 minutes late on weekday afternoons/evenings, Kitsap Transit will operate alternate bus routes and Ferry-Take-Home (FTH) service to get passengers home. For more information and to view a route map, see page 6 or visit kitsaptransit.com/BI-alt-routes. To learn more about FTH service, see "Understanding the Schedule" on page 3.

For mid-day and Saturday service, **see BI Ride** (kitsaptransit.com/bi-ride). To book a ride, download the Ride Pingo app or call 1.800.422.2877.



AM trips arriving at Bainbridge Terminal at 5:10 AM and 8:35 AM. See Route 98 for other service to Fort Ward.



AM trips arriving at Bainbridge Terminal at 6:10 AM, 6:55 AM and 7:45 AM. All PM Trips.

106

Effective 9/30/2024

106–Fletcher Bay

MONDAY – FRIDAY

TO BAINBRIDGE ISLAND FERRY TERMINAL

Tolo & Battle Point	Springridge & Fletcher Bay	New Brooklyn & Miller	New Brooklyn & Madison	Bainbridge Island Ferry Terminal
5:42	5:47	5:53	5:58	6:05
6:27	6:32	6:38	6:43	6:50
7:17	7:22	7:28	7:33	7:40

MONDAY – FRIDAY

TO TOLO & BATTLE POINT

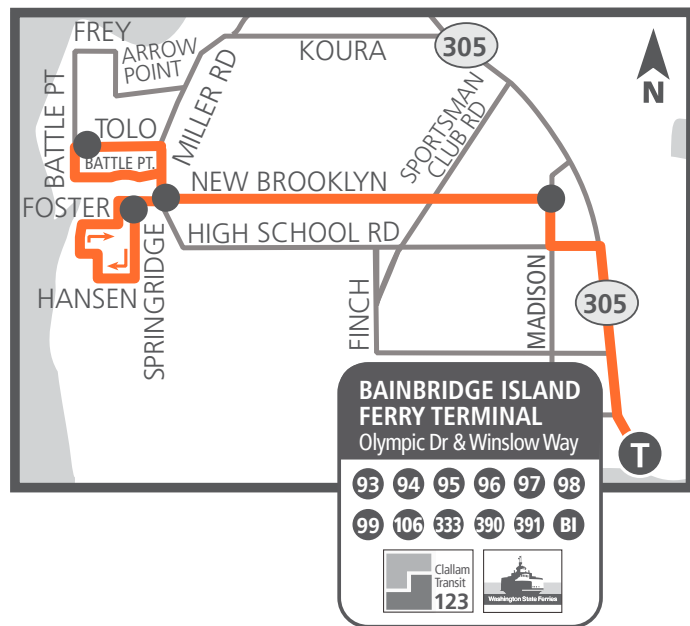
Bainbridge Island Ferry Terminal	New Brooklyn & Madison	Springridge & Fletcher Bay	New Brooklyn & Miller	Tolo & Battle Point
3:45	3:49	3:55	4:02	4:06
4:35	4:39	4:46	4:53	4:57
5:30	5:34	5:40	5:47	5:51
6:30	6:34	6:40	6:47	6:51
7:15	106 Ferry-Take-Home North			

Bold PM time

NOTES: When the Bainbridge Island/Seattle ferry runs more than 10 minutes late on weekday afternoons/evenings, Kitsap Transit will operate alternate bus routes and Ferry-Take-Home (FTH) service to get passengers home. For more information and to view a route map, see page 6 or visit kitsaptransit.com/BI-alt-routes. To learn more about FTH service, see “Understanding the Schedule” on page 3.

For service arriving at the Bainbridge Terminal at 5:10 AM and 8:35 AM, please see bus **Routes 93 and 95**.

For mid-day and Saturday service, **see BI Ride** (kitsaptransit.com/bi-ride). To book a ride, download the Ride Pingo app or call 1.800.422.2877.



— Route
 ● Timepoint

T Transfer Point Transit Center

P Park & Ride

Please refer to individual route schedules for coordinating transfer information.

301

Effective 9/30/2024

301-North Kitsap Fast Ferry

MONDAY - FRIDAY

POULSBO TO BREMERTON (SOUTHBOUND)

North Viking Transit Center T P	Olympic College Poulsbo	North Viking Transit Center T P	(BAY 1) Silverdale Transit Center T	Crossroads Park & Ride P
4:25	---	---	4:39	4:49
5:45	---	---	5:58	6:08
7:00	---	---	7:14	7:24
12:30	12:34	12:42	12:57	1:10
1:50	1:54	2:00	2:14	2:24
3:10	3:15	3:22	3:37	3:49
4:35	4:39	4:45	5:00	5:10
6:05	---	---	6:20	6:35

Bold PM time

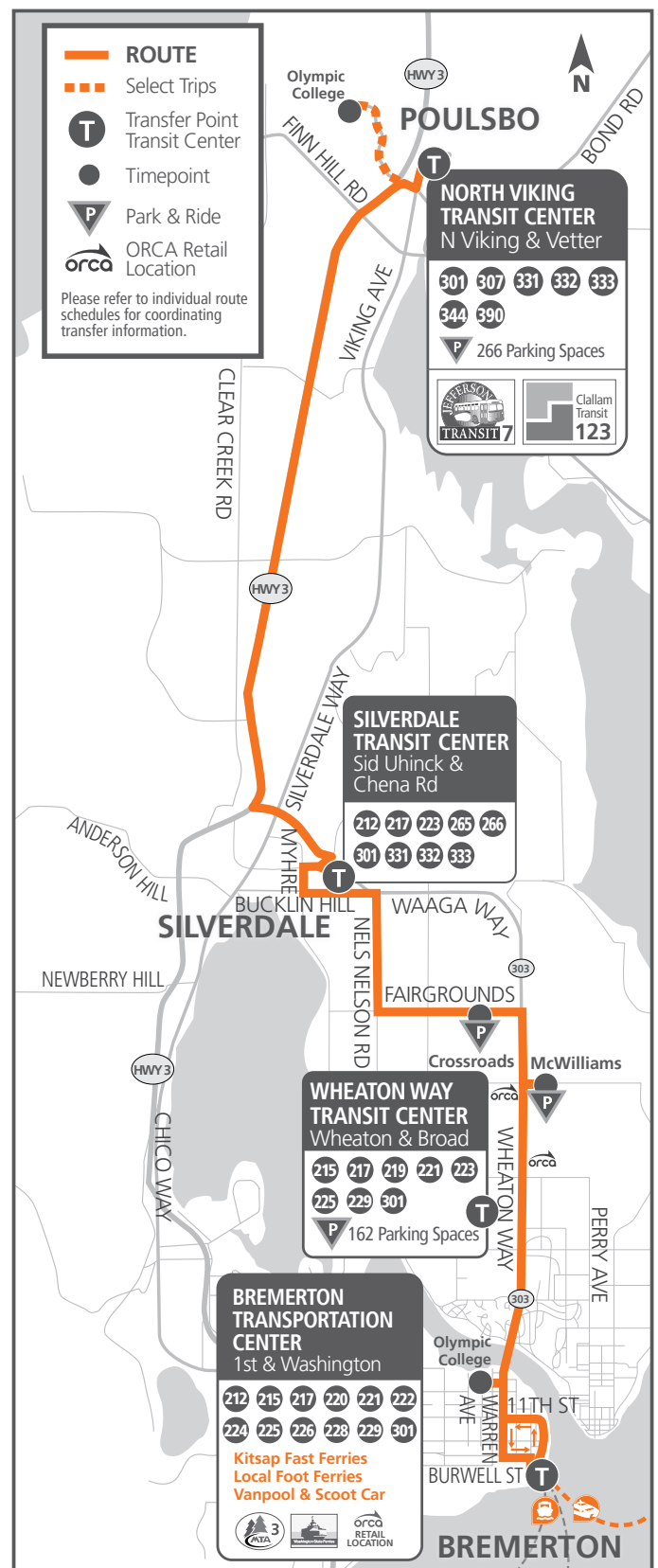
McWilliams Park & Ride P	(BAY 1) Wheaton Way Transit Center T P	Olympic College Bremerton	Bremerton Transportation Center T	Fast Ferry Departs
4:53	4:57	---	5:10	5:25
6:13	6:18	---	6:30	6:45
7:29	7:34	7:38	7:45	8:05
1:15	1:21	1:25	1:35	1:50
2:29	2:35	2:40	2:50	3:05
3:55	4:02	4:06	4:15	4:25
5:15	5:20	5:24	5:35	5:45
6:39	6:45	---	6:55	7:05

Bold PM time

NOTES: Route 301 will only make stops at the timepoints listed above, and all stops on Myhre Road, Bucklin Hill Road, Nels Nelson Road, Fairgrounds Road and Warren Avenue.











Kitsap Transit makes connections with **Jefferson Transit** and **Clallam Transit**. See page 3 for more information.

Route 301 – *Continued on Next Page*



MONDAY – FRIDAY

BREMERTON TO POULSBO (NORTHBOUND)

<i>Fast Ferry Arrives</i>	Bremerton Transportation Center 	Olympic College Bremerton	(BAY 2) Wheaton Way Transit Center  	McWilliams Park & Ride 	Crossroads Park & Ride 	Silverdale Transit Center 	North Viking Transit Center  	Olympic College Poulsbo	North Viking Transit Center  
6:35	6:42	---	6:52	6:57	7:01	7:11	7:25	7:29	7:38
7:55	8:00	8:05	8:12	8:17	8:22	8:33	8:48	8:52	9:00
9:10	9:17	9:22	9:28	9:32	9:37	9:46	10:00	10:05	10:15
2:55	3:05	3:12	3:19	3:25	3:30	3:40	3:54	3:58	4:05
4:15	4:25	4:31	4:39	4:44	4:49	5:02	5:17	5:21	5:30
5:35	5:45	---	5:55	6:00	6:05	6:15	6:30	---	---
6:55	7:05	---	7:15	7:20	7:25	7:35	7:50	---	---

Bold PM time

NOTES: Route 301 will only make stops at the timepoints listed above, and all stops on Myhre Road, Bucklin Hill Road, Nels Nelson Road, Fairgrounds Road and Warren Avenue.

Kitsap Transit makes connections with **Jefferson Transit** and **Clallam Transit**. See page 3 for more information.



Effective 11/28/2022

302–Kingston/Suquamish Fast Ferry

MONDAY – FRIDAY

SUQUAMISH TO KINGSTON (NORTHBOUND)

Hwy 305 & Suquamish Way	Suquamish Park & Ride	Indianola Clubhouse	Bayside Church Park & Ride	Kingston Ferry Terminal	Fast Ferry Departs
P	P		P	T	
4:35	4:39	4:51	5:05	5:10	5:25
6:15	6:19	6:31	6:44	6:50	7:05
7:55	7:58	8:10	8:22	8:30	8:45
1:40	1:44	1:56	2:08	2:15	2:30
3:20	3:24	3:36	3:49	3:55	4:10
5:05	5:09	5:21	5:35	5:40	5:55

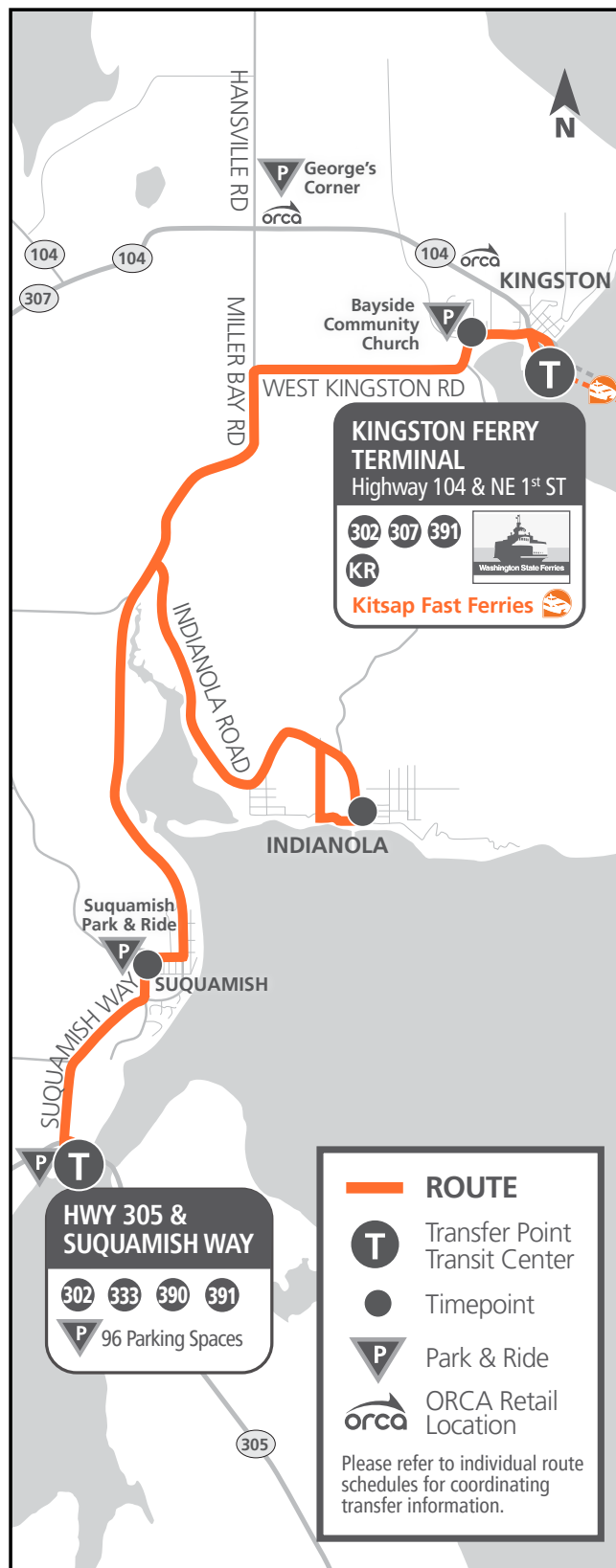
Bold PM time

MONDAY – FRIDAY

KINGSTON TO SUQUAMISH (SOUTHBOUND)

Fast Ferry Arrives	Kingston Ferry Terminal	Bayside Church Park & Ride	Indianola Clubhouse	Suquamish Park & Ride	Hwy 305 & Suquamish Way
	T	P		P	P
6:54	7:02	7:05	7:19	7:29	7:37
8:34	8:42	8:45	8:57	9:09	9:15
11:24	11:40	11:43	11:58	12:08	12:14
3:59	4:07	4:10	4:22	4:34	4:42
5:39	5:47	5:50	6:02	6:14	6:22
7:24	7:32	7:35	7:49	8:00	8:05

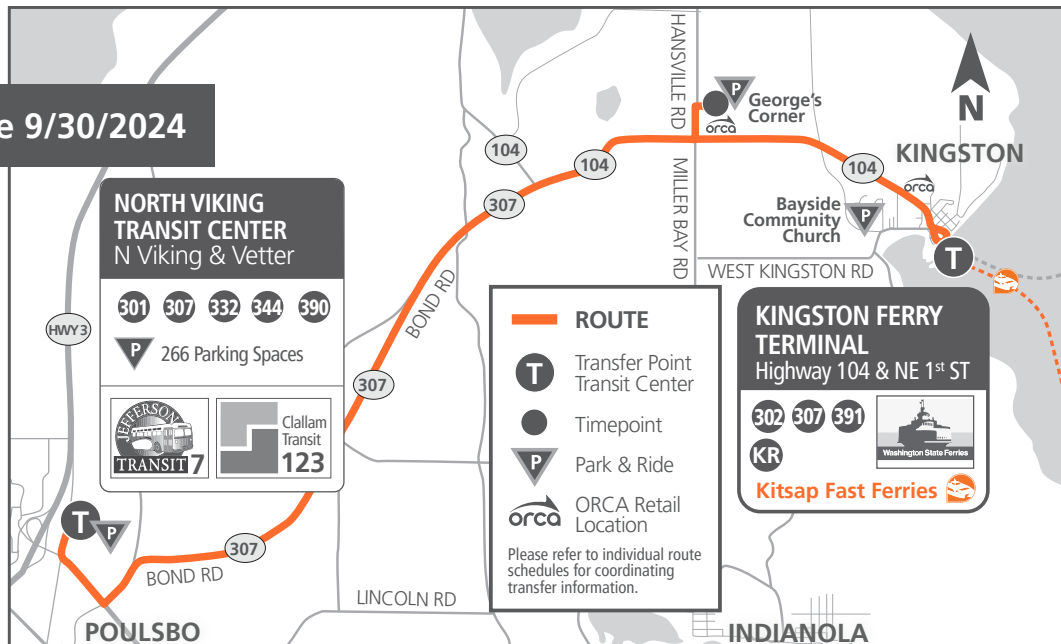
Bold PM time



307

Effective 9/30/2024

307-Kingston/ North Viking Fast Ferry



MONDAY - FRIDAY

POULSBO TO KINGSTON (NORTHBOUND)

North Viking Transit Center T P	George's Corner Park & Ride P	Kingston Ferry Terminal T	Fast Ferry Departs
4:50	5:03	5:10	5:25
6:28	6:43	6:50	7:05
8:09	8:23	8:30	8:45
10:30	10:42	10:50	---
11:13	11:25	11:33	---
1:45	2:02	2:12	2:30
3:30	3:44	3:55	4:10
5:15	5:31	5:42	5:55
7:05	7:21	7:29	--

Bold PM time

MONDAY - FRIDAY

KINGSTON TO POULSBO (SOUTHBOUND)

Fast Ferry Arrives	Kingston Ferry Terminal T	George's Corner Park & Ride P	North Viking Transit Center T P
6:54	7:02	7:09	7:23
8:34	9:02	9:09	9:22
---	10:55	11:01	11:13
11:24	11:40	11:47	12:00
3:59	4:07	4:13	4:32
5:39	5:47	5:55	6:15
7:24	7:32	7:41	7:54

Bold PM time

331

Effective 6/24/2024

331–Poulsbo/Myhre

MONDAY – FRIDAY

POULSBO TO SILVERDALE (SOUTHBOUND)

			(BAY 5)
North Viking Transit Center	Keyport Junction	Silverdale Way & Randall Way	Silverdale Transit Center
6:00	6:08	6:13	6:20
7:00	7:08	7:13	7:20
8:00	8:08	8:13	8:20
9:00	9:08	9:13	9:20
10:00	10:08	10:13	10:20
11:00	11:08	11:13	11:20
12:00	12:08	12:13	12:20
1:00	1:08	1:13	1:20
2:00	2:08	2:13	2:20
3:00	3:08	3:13	3:20
4:00	4:08	4:13	4:20
5:00	5:08	5:13	5:20
6:00	6:08	6:13	6:20
7:00	7:08	7:13	7:20

Bold PM time

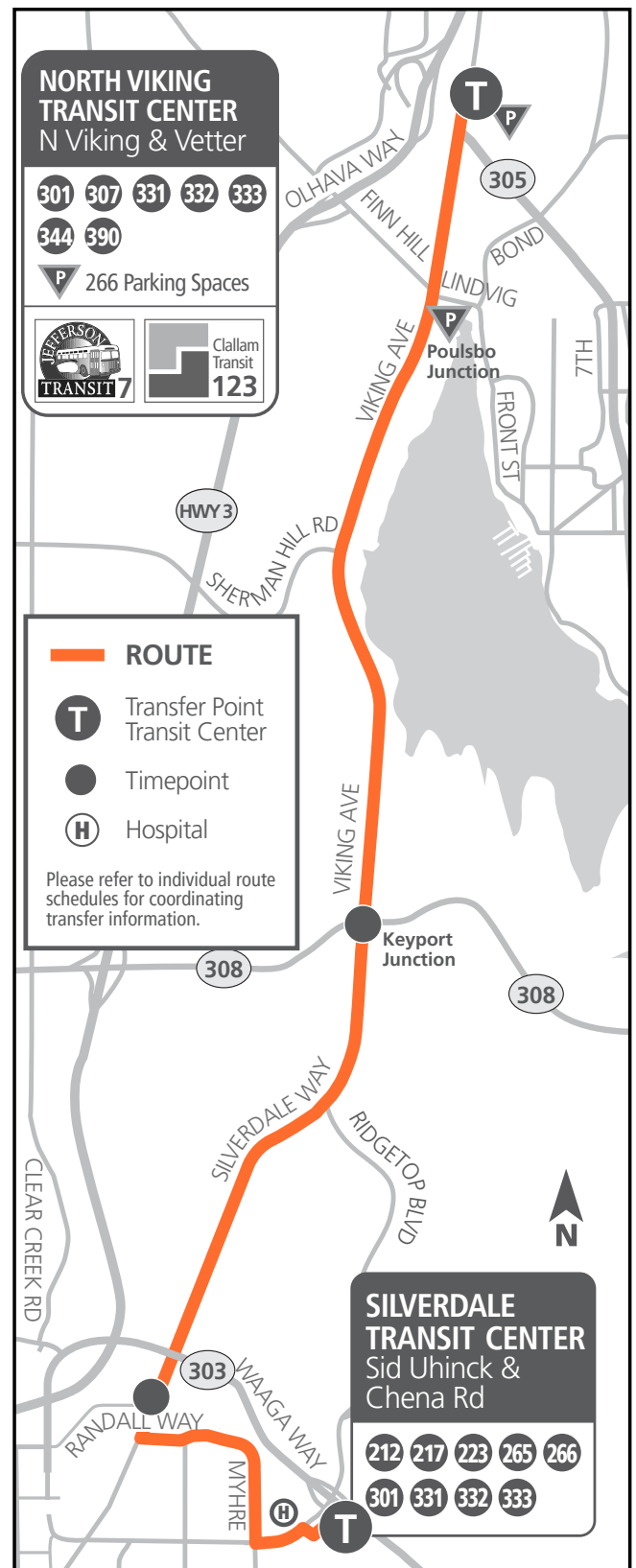
MONDAY – FRIDAY

SILVERDALE TO POULSBO (NORTHBOUND)

(BAY 5)			
Silverdale Transit Center	Silverdale Way & Randall Way	Keyport Junction	North Viking Transit Center
6:30	6:35	6:40	6:50
7:30	7:35	7:40	7:50
8:30	8:35	8:40	8:50
9:30	9:35	9:40	9:50
10:30	10:35	10:40	10:50
11:30	11:35	11:40	11:50
12:30	12:35	12:40	12:50
1:30	1:35	1:40	1:50
2:30	2:35	2:40	2:50
3:30	3:35	3:40	3:50
4:30	4:35	4:40	4:50
5:30	5:35	5:40	5:50
6:30	6:35	6:40	6:50
7:30	7:35	7:40	7:50




Bold PM time

Route 331 – *Continued on Next Page*



SATURDAY

POULSBO TO SILVERDALE (SOUTHBOUND)

  North Viking Transit Center	Keyport Junction	Silverdale Way & Randall Way	 (BAY 5) Silverdale Transit Center
8:00	8:08	8:13	8:20
9:00	9:08	9:13	9:20
10:00	10:08	10:13	10:20
11:00	11:08	11:13	11:20
12:00	12:08	12:13	12:20
1:00	1:08	1:13	1:20
2:00	2:08	2:13	2:20
3:00	3:08	3:13	3:20
4:00	4:08	4:13	4:20
5:00	5:08	5:13	5:20
6:00	6:08	6:13	6:20
7:00	7:08	7:13	7:20

Bold PM time

SATURDAY

SILVERDALE TO POULSBO (NORTHBOUND)

 (BAY 5) Silverdale Transit Center	Silverdale Way & Randall Way	Keyport Junction	  North Viking Transit Center
8:30	8:35	8:40	8:50
9:30	9:35	9:40	9:50
10:30	10:35	10:40	10:50
11:30	11:35	11:40	11:50
12:30	12:35	12:40	12:50
1:30	1:35	1:40	1:50
2:30	2:35	2:40	2:50
3:30	3:35	3:40	3:50
4:30	4:35	4:40	4:50
5:30	5:35	5:40	5:50
6:30	6:35	6:40	6:50
7:30	7:35	7:40	7:50

Bold PM time



Effective 6/24/2024

332-Poulsbo/Ridgetop

MONDAY – FRIDAY

SILVERDALE TO POULSBO (NORTHBOUND)

			(BAY 5)
North Viking Transit Center	Keyport Junction	Ridgetop & Pinnacle	Silverdale Transit Center
7:30	7:37	7:42	7:50
8:30	8:37	8:42	8:50
9:30	9:37	9:42	9:50
10:30	10:38	10:42	10:50
11:30	11:38	11:42	11:50
12:30	12:38	12:42	12:50
1:30	1:38	1:42	1:50
2:30	2:38	2:42	2:50
3:30	3:38	3:42	3:50
4:35	4:43	4:47	4:55
5:30	5:38	5:42	5:50
6:30	6:37	6:42	6:50
7:30	7:37	7:42	7:50

Bold PM time

MONDAY – FRIDAY

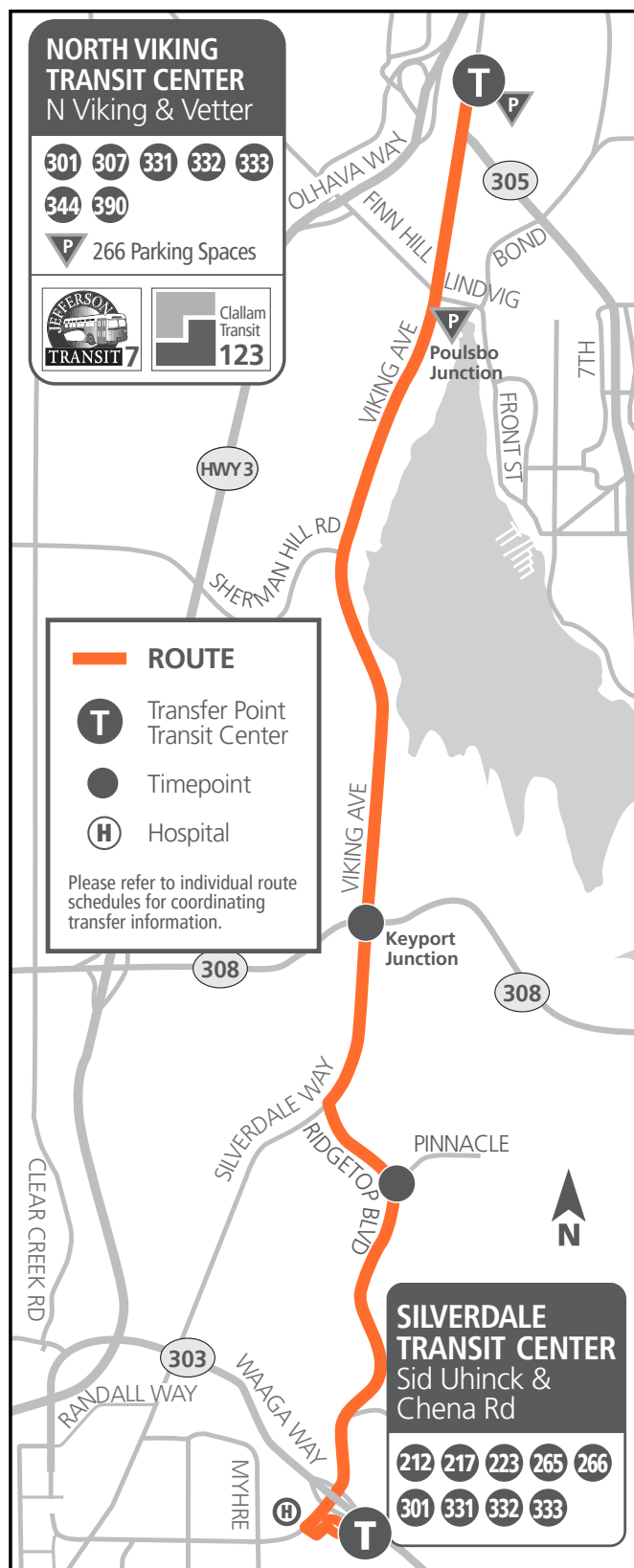
POULSBO TO SILVERDALE (SOUTHBOUND)

(BAY 5)			
Silverdale Transit Center	Ridgetop & Pinnacle	Keyport Junction	North Viking Transit Center
8:00	8:05	8:10	8:20
9:00	9:05	9:10	9:20
10:00	10:05	10:10	10:20
11:00	11:05	11:10	11:20
12:00	12:05	12:10	12:20
1:00	1:05	1:10	1:20
2:00	2:05	2:10	2:20
3:00	3:05	3:10	3:20
4:00	4:05	4:10	4:20
5:00	5:05	5:10	5:20
6:00	6:05	6:10	6:20
7:00	7:05	7:10	7:20
8:00	8:05	8:10	8:20

Bold PM time

NOTE: See note on next page.




Route 332 – Continued on Next Page



Route 332 – Continued

SATURDAY

SILVERDALE TO POULSBO (NORTHBOUND)

 			 (BAY 5)
North Viking Transit Center	Keyport Junction	Ridgetop & Pinnacle	Silverdale Transit Center
8:30	8:38	8:42	8:50
9:30	9:38	9:42	9:50
10:30	10:38	10:42	10:50
11:30	11:38	11:42	11:50
12:30	12:38	12:42	12:50
1:30	1:38	1:42	1:50
2:30	2:38	2:42	2:50
3:30	3:38	3:42	3:50
4:30	4:38	4:42	4:50
5:30	5:38	5:42	5:50
6:30	6:38	6:42	6:50




Bold PM time

NOTE: Kitsap Transit makes connections with Jefferson Transit and

Continued – Route 332

SATURDAY

POULSBO TO SILVERDALE (SOUTHBOUND)




 (BAY 5)			 
Silverdale Transit Center	Ridgetop & Pinnacle	Keyport Junction	North Viking Transit Center
9:00	9:05	9:10	9:20
10:00	10:05	10:10	10:20
11:00	11:05	11:10	11:20
12:00	12:05	12:10	12:20
1:00	1:05	1:10	1:20
2:00	2:05	2:10	2:20
3:00	3:05	3:10	3:20
4:00	4:05	4:10	4:20
5:00	5:05	5:10	5:20
6:00	6:05	6:10	6:20
7:00	7:05	7:10	7:20

Bold PM time

Cllam Transit. See "Understanding the Schedule" on page 3.

SUNDAY

SILVERDALE TO POULSBO (NORTHBOUND)

 			 (BAY 5)
North Viking Transit Center	Keyport Junction	Ridgetop & Pinnacle	Silverdale Transit Center
8:30	8:38	8:42	8:50
9:30	9:38	9:42	9:50
10:30	10:38	10:42	10:50
11:30	11:38	11:42	11:50
12:30	12:38	12:42	12:50
1:30	1:38	1:42	1:50
2:30	2:38	2:42	2:50
3:30	3:38	3:42	3:50

Bold PM time

On-Demand Service




On Sundays, Kitsap Transit operates on-demand service in select areas of South, Central and North Kitsap. The service operates from 8:00 AM to 4:00 PM.

How to request on-demand rides:

1. Download the **Ride Pingo** app.
2. Set up a profile and review the service areas.
3. Ride now or schedule a pickup.

SUNDAY


POULSBO TO SILVERDALE (SOUTHBOUND)

 (BAY 5)			 
Silverdale Transit Center	Ridgetop & Pinnacle	Keyport Junction	North Viking Transit Center
9:00	9:05	9:10	9:20
10:00	10:05	10:10	10:20
11:00	11:05	11:10	11:20
12:00	12:05	12:10	12:20
1:00	1:05	1:10	1:20
2:00	2:05	2:10	2:20
3:00	3:05	3:10	3:20
4:00	4:05	4:10	4:20

Bold PM time

Scan the QR code to download the **RIDE PINGO APP** or visit

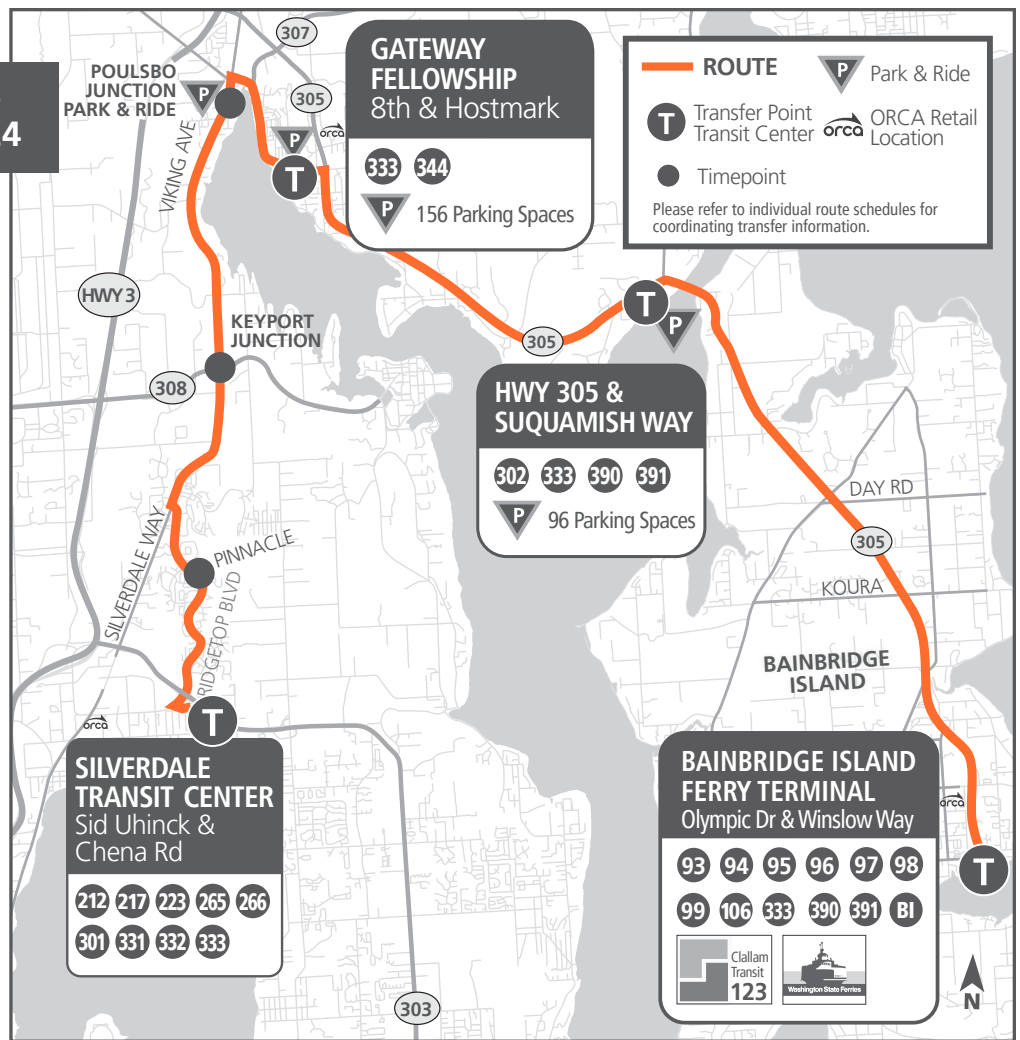
kitsaptransit.com/apps.



For more information about Sunday bus service, visit kitsaptransit.com/Sunday.

333

Effective
12/8/2024



333–Silverdale/Bainbridge

MONDAY – FRIDAY

SILVERDALE TO BAINBRIDGE (EASTBOUND)

(BAY 1) Silverdale Transit Center T	Ridgetop & Pinnacle	Keyport Junction	Poulso Junction Park & Ride P	Gateway Fellowship Park & Ride P	Hwy 305 & Suquamish Way P	Bainbridge Island Ferry Terminal T
4:22	4:27	4:31	4:37	4:42	4:50	5:05
5:17	5:22	5:27	5:32	5:38	5:46	6:00
5:52	5:57	6:02	6:07	6:13	6:22	6:40
6:42	6:48	6:52	6:57	7:03	7:15	7:35

NOTE: When the Bainbridge Island/Seattle ferry runs more than 10 minutes late Kitsap Transit will operate alternate bus service.

Learn more on page 6 or visit kitsaptransit.com/BI-alt-routes.

MONDAY – FRIDAY

BAINBRIDGE TO SILVERDALE (WESTBOUND)

Bainbridge Island Ferry Terminal T	Hwy 305 & Suquamish Way P	Gateway Fellowship Park & Ride P	Viking Ave & Finn Hill	Keyport Junction	Ridgetop & Pinnacle	(BAY 1) Silverdale Transit Center T
3:45	4:04	4:15	4:22	4:27	4:31	4:38
4:35	4:53	5:04	5:12	5:17	5:22	5:28
5:30	5:45	5:55	6:01	6:06	6:11	6:20
6:30	6:42	6:51	6:58	7:03	7:07	7:20
7:15	7:26	7:32	7:38	7:43	7:47	7:55
8:15	8:26	8:34	8:39	8:45	8:49	8:55

Bold PM time

344

Effective 12/8/2024

344–Poulsbo Central

MONDAY – FRIDAY
TO TOWN & COUNTRY

	North Viking Transit Center	Olhava Way at Walmart	Hostmark & 8th Ave	10th Ave & Forest Rock
	8:30	8:36	8:45	8:52
	9:30	9:36	9:45	9:52
	10:30	10:36	10:46	10:53
	11:30	11:36	11:46	11:53
	12:30	12:37	12:46	12:53
	1:30	1:37	1:47	1:53
	2:30	2:37	2:47	2:54
	3:30	3:37	3:47	3:53
	4:35	4:42	4:52	4:59
	5:30	5:37	5:46	5:53
	6:30	6:36	6:45	6:52

Bold PM time

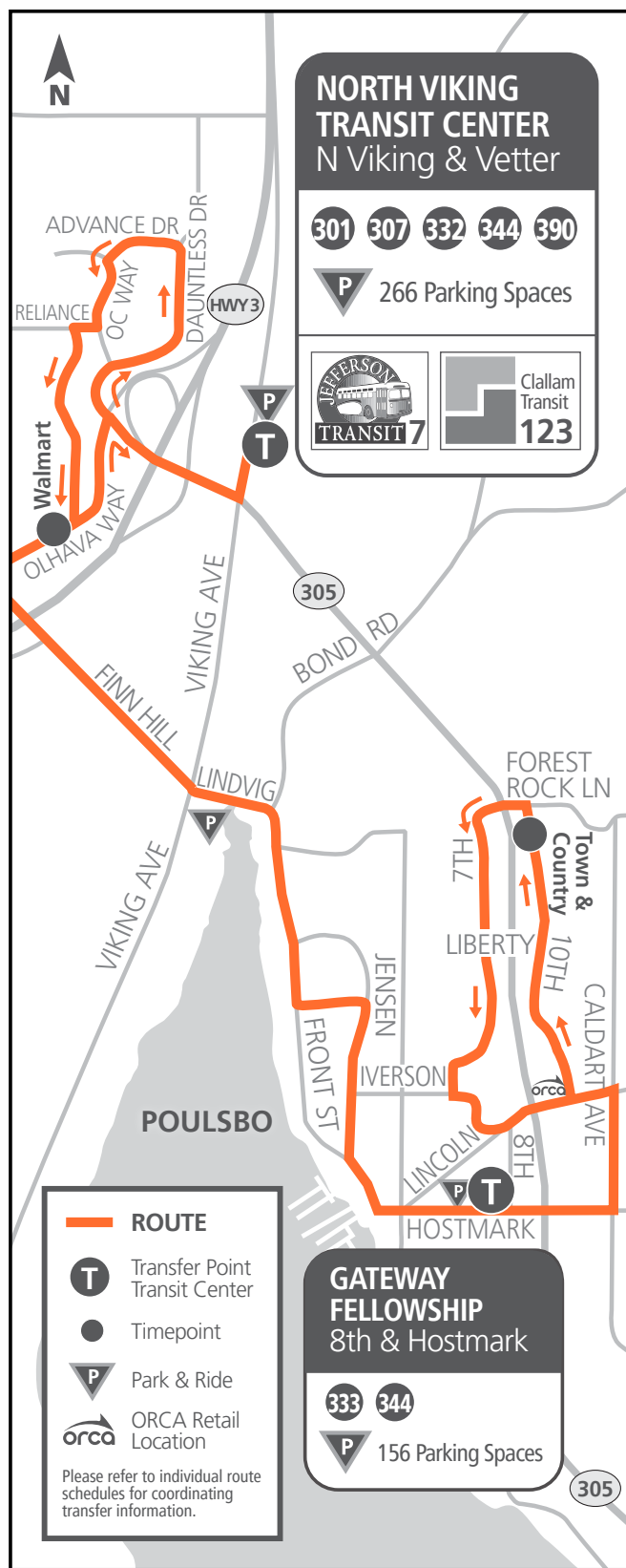
MONDAY – FRIDAY
TO NORTH VIKING TRANSIT CENTER

	10th Ave & Forest Rock	Hostmark & 8th Ave	Olhava Way at Walmart	North Viking Transit Center
	8:52	9:02	9:11	9:20
	9:52	10:03	10:12	10:20
	10:53	11:03	11:12	11:20
	11:53	12:04	12:13	12:22
	12:53	1:04	1:13	1:23
	1:53	2:04	2:13	2:22
	2:54	3:05	3:14	3:23
	3:53	4:04	4:14	4:22
	4:59	5:10	5:19	5:26
	5:53	6:04	6:12	6:21
	6:52	7:02	7:10	7:20

Bold PM time

NOTE: Kitsap Transit makes connections with **Jefferson Transit** and **Clallam Transit**. See "Understanding the Schedule" on page 3.

Route 344 – Continued on Next Page



Route 344 – Continued


SATURDAY TO TOWN & COUNTRY

 North Viking Transit Center	Olhava Way at Walmart	Hostmark & 8th Ave	10th Ave & Forest Rock
10:30	10:36	10:46	10:53
11:30	11:36	11:46	11:53
12:30	12:37	12:46	12:53
1:30	1:37	1:46	1:53
2:30	2:37	2:46	2:53
3:30	3:37	3:46	3:53
4:30	4:37	4:46	4:53
5:30	5:37	5:46	5:53

Bold PM time

Continued – Route 344

SATURDAY TO NORTH VIKING TRANSIT CENTER

10th Ave & Forest Rock	Hostmark & 8th Ave	Olhava Way at Walmart	 North Viking Transit Center
10:53	11:03	11:12	11:20
11:53	12:04	12:13	12:20
12:53	1:04	1:13	1:20
1:53	2:04	2:13	2:20
2:53	3:04	3:13	3:20
3:53	4:04	4:13	4:20
4:53	5:04	5:13	5:20
5:53	6:04	6:12	6:20

Bold PM time

NOTE: Kitsap Transit makes connections with **Jefferson Transit** and **Clallam Transit**. See "Understanding the Schedule" on page 3.

390

Effective 12/8/2024

390–Poulsbo/Bainbridge

MONDAY – FRIDAY

POULSBO TO BAINBRIDGE (SOUTHBOUND)

North Viking Transit Center T P	Hwy 305 & Hostmark St	Hwy 305 & Suquamish Way P	Hwy 305 & Day Road	Bainbridge Island Ferry Terminal T
4:48	4:53	4:59	5:03	5:10
5:38	5:42	5:49	5:53	6:05
6:23	6:27	6:34	6:39	6:50
7:05	7:11	7:20	7:29	7:40
7:45	7:51	8:09	8:19	8:30
9:00	9:06	9:13	9:18	9:28
9:35	9:41	9:50	9:56	10:10
10:50	10:56	11:03	11:08	11:20
11:30	11:36	11:42	11:46	12:00
12:30	12:36	12:42	12:46	1:00
1:25	1:31	1:38	1:42	1:55
2:10	2:16	2:23	2:27	2:40
3:00	3:06	3:13	3:17	3:40
3:40	3:45	3:51	3:55	4:10
4:40	4:46	4:53	4:57	5:15
5:35	5:41	5:48	5:52	6:05
6:30	6:36	6:42	6:46	7:00
7:40	7:45	7:51	7:55	8:08

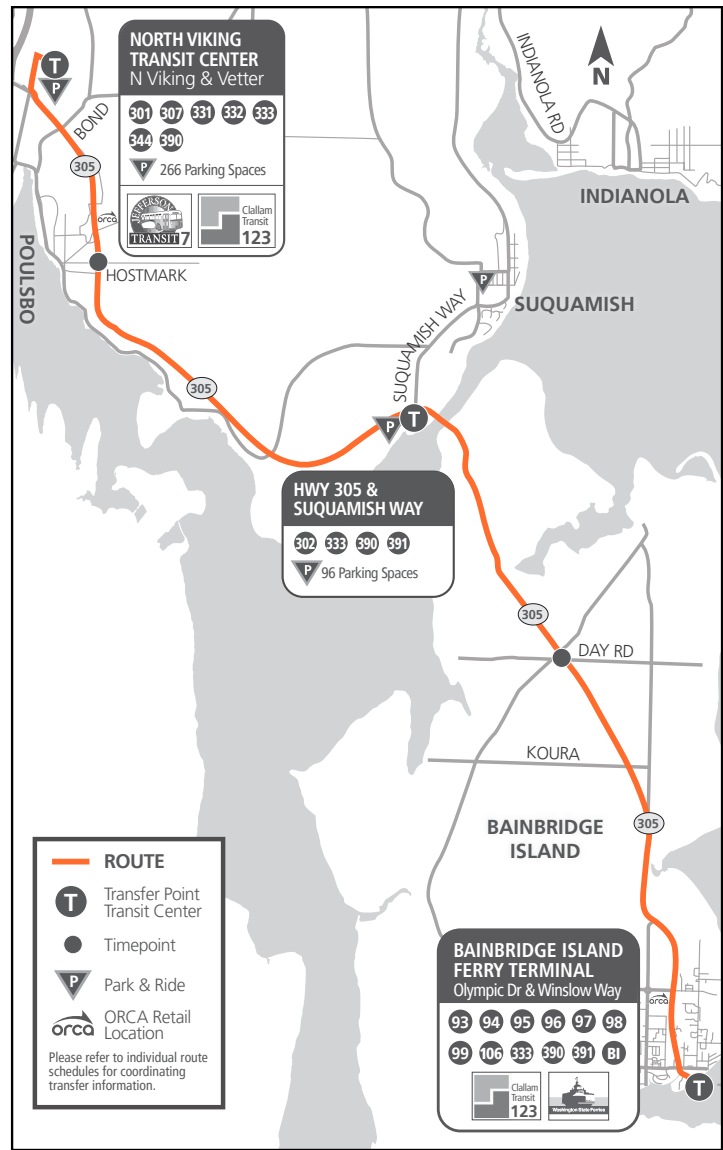
Bold PM time

NOTES: During peak commute periods, the bus may arrive late at stops along a route depending on ferry delays and/or traffic conditions.

For additional service between Poulsbo and Bainbridge Island, use **Route 333**.

For mid-day and Saturday service on Bainbridge Island, **see BI Ride**. For more information, or to schedule a ride, call 1.800.422.2877.

Kitsap Transit makes connections with **Jefferson Transit** and **Clallam Transit**. See "Understanding the Schedule" on page 3.



Route 390 – *Continued on Next Page*

Route 390 – Continued

Continued – Route 390

MONDAY – FRIDAY

BAINBRIDGE TO POULSBO (NORTHBOUND)

Bainbridge Island Ferry Terminal T	Hwy 305 & Day Road	Hwy 305 & Suquamish Way P	Hwy 305 & Hostmark St	North Viking Transit Center T P
6:15	6:21	6:26	6:33	6:40
6:55	7:02	7:06	7:13	7:25
7:50	7:58	8:02	8:09	8:20
8:40	8:48	8:53	9:03	9:15
9:30	9:37	9:41	9:49	10:00
10:20	10:28	10:32	10:40	10:48
11:25	11:34	11:38	11:46	11:57
12:10	12:18	12:22	12:28	12:40
1:10	1:18	1:23	1:30	1:40
1:55	2:03	2:07	2:14	2:27
2:50	3:01	3:05	3:12	3:27
3:45	3:56	4:03	4:10	4:25
4:35	4:47	4:52	5:00	5:15
5:30	5:40	5:44	5:51	6:00
6:30	6:38	6:42	6:50	7:00
7:15	7:22	7:27	7:33	7:40
8:15	8:22	8:27	8:34	8:43
9:00	9:07	9:11	9:17	9:24

Bold PM time

NOTES: During peak commute periods, the bus may arrive late at stops along a route depending on ferry delays and/or traffic conditions.

For additional service between Poulsbo and Bainbridge Island, use **Route 333**.

For mid-day and Saturday service on Bainbridge Island, **see BI Ride**. For more information, or to schedule a ride, call 1.800.422.2877.

Kitsap Transit makes connections with **Jefferson Transit** and **Clallam Transit**. See "Understanding the Schedule" on page 3.

SATURDAY

POULSBO TO BAINBRIDGE (SOUTHBOUND)

North Viking Transit Center T P	Hwy 305 & Hostmark St	Hwy 305 & Suquamish Way P	Hwy 305 & Day Road	Bainbridge Island Ferry Terminal T
8:08	8:11	8:19	8:23	8:35
9:08	9:11	9:20	9:24	9:35
9:52	9:56	10:04	10:08	10:18
10:53	10:56	11:05	11:09	11:20
11:38	11:41	11:50	11:54	12:05
12:43	12:46	12:55	12:59	1:10
1:30	1:35	1:42	1:46	1:55
2:20	2:24	2:35	2:40	2:50
3:15	3:19	3:27	3:31	3:45
4:00	4:04	4:12	4:17	4:30
4:55	4:59	5:07	5:12	5:25
5:43	5:46	5:55	5:59	6:10
6:33	6:36	6:44	6:48	7:00

Bold PM time

SATURDAY

BAINBRIDGE TO POULSBO (NORTHBOUND)

Bainbridge Island Ferry Terminal T	Hwy 305 & Day Road	Hwy 305 & Suquamish Way P	Hwy 305 & Hostmark St	North Viking Transit Center T P
8:40	8:48	8:52	8:59	9:07
9:40	9:48	9:52	9:59	10:07
10:20	10:28	10:32	10:39	10:47
11:25	11:33	11:37	11:44	11:52
12:10	12:18	12:22	12:29	12:37
1:15	1:23	1:27	1:34	1:42
2:00	2:08	2:12	2:19	2:30
2:55	3:03	3:07	3:14	3:25
3:50	3:58	4:02	4:09	4:20
4:35	4:43	4:47	4:54	5:05
5:30	5:38	5:42	5:49	5:57
6:20	6:28	6:32	6:39	6:47
7:10	7:18	7:22	7:29	7:37

Bold PM time

391

Effective 12/8/2024

391–Kingston/Bainbridge MONDAY – FRIDAY KINGSTON TO BAINBRIDGE (SOUTHBOUND)

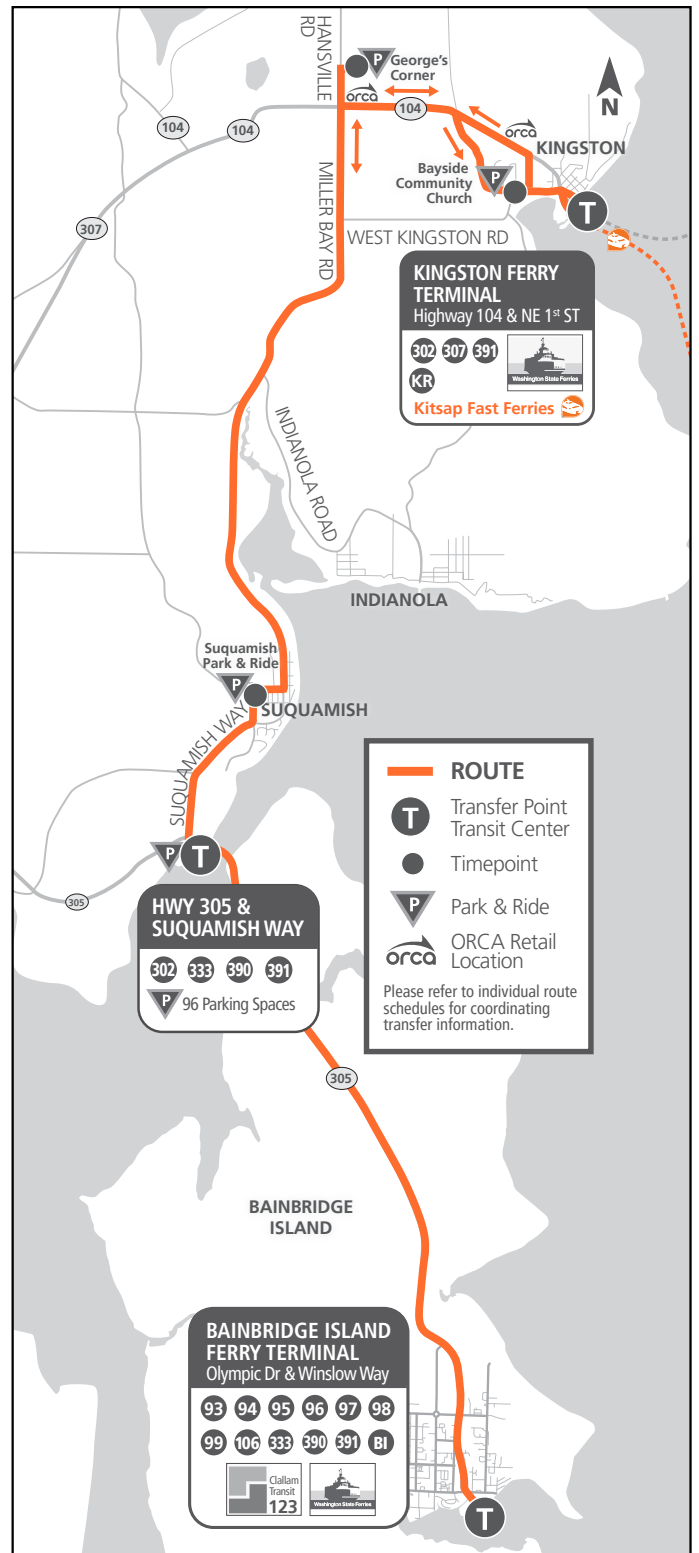
Fast Ferry Arrives	Kingston Ferry Terminal	Bayside Church Park & Ride	George's Corner Park & Ride	Suquamish Park & Ride	Hwy 305 & Suquamish Way	Bainbridge Island Ferry Terminal
	T	P	P	P	P	T
---	4:29	4:32	4:40	4:49	4:53	5:05
---	5:25	5:28	5:37	5:46	5:50	6:05
---	6:10	6:13	6:22	6:31	6:35	6:50
6:54	6:59	7:02	7:11	7:20	7:24	7:40
---	7:44	7:47	7:56	8:05	8:09	8:30
8:34	9:30	9:33	9:42	9:51	9:55	10:10
---	11:25	11:28	11:37	11:46	11:50	12:05
11:24	1:15	1:18	1:27	1:36	1:40	1:55
---	3:00	3:03	3:12	3:21	3:25	3:40
---	3:50	3:53	4:02	4:11	4:15	4:30
3:59	4:30	4:33	4:42	4:51	4:55	5:20
---	5:25	5:28	5:37	5:46	5:50	6:15
5:39	6:10	6:13	6:22	6:31	6:35	6:55

Bold PM time

MONDAY – FRIDAY BAINBRIDGE TO KINGSTON (NORTHBOUND)

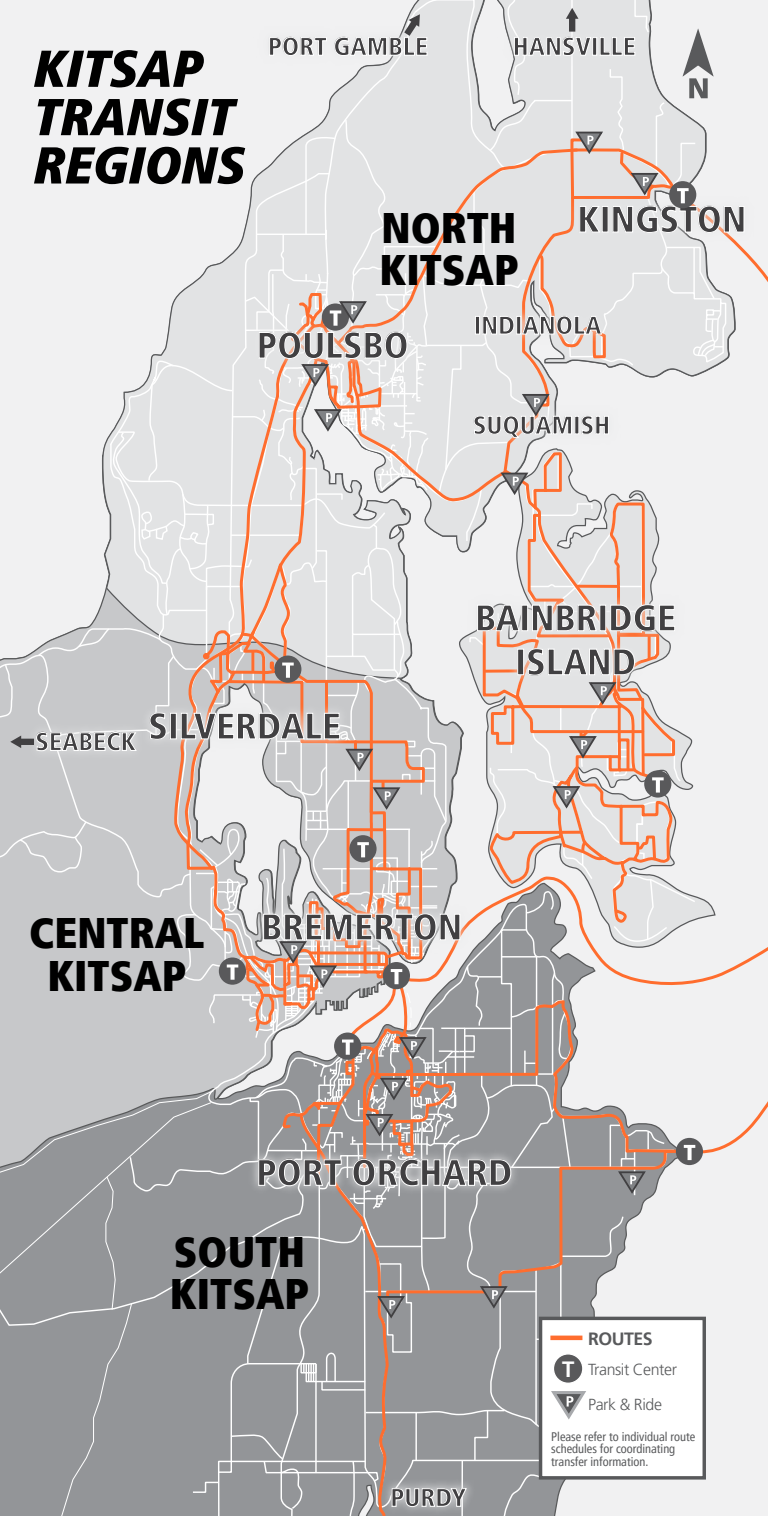
Bainbridge Island Ferry Terminal	Suquamish Way & Hwy 305	Suquamish Park & Ride	George's Corner Park & Ride	Bayside Church Park & Ride	Kingston Ferry Terminal	Fast Ferry Departs
T	P	P	P	P	T	
6:15	6:26	6:30	6:39	6:46	6:50	7:05
6:55	7:06	7:10	7:19	7:26	7:30	---
7:50	8:01	8:05	8:14	8:21	8:25	8:45
8:40	8:53	8:57	9:06	9:13	9:17	---
10:20	10:31	10:35	10:44	10:51	10:55	---
12:10	12:21	12:25	12:34	12:41	12:45	2:30
1:55	2:07	2:11	2:20	2:27	2:31	4:10
3:45	4:01	4:05	4:14	4:21	4:25	---
4:35	4:50	4:54	5:03	5:10	5:14	5:55
5:30	5:43	5:47	5:56	6:03	6:07	---
6:30	6:42	6:46	6:55	7:02	7:06	---
7:15	7:26	7:30	7:39	7:46	7:50	---
8:15	8:26	8:30	8:39	8:46	8:50	---

Bold PM time



NOTE: When the Bainbridge Island/Seattle ferry runs more than 10 minutes late, Kitsap Transit will operate alternate bus service. Learn more on page 6 or visit [kitsaptransit.com/BI-alt-routes](https://www.kitsaptransit.com/BI-alt-routes).

KITSAP TRANSIT REGIONS



Kitsap Transit 
Connecting Communities

60 Washington Avenue, Suite 200, Bremerton, WA 98337