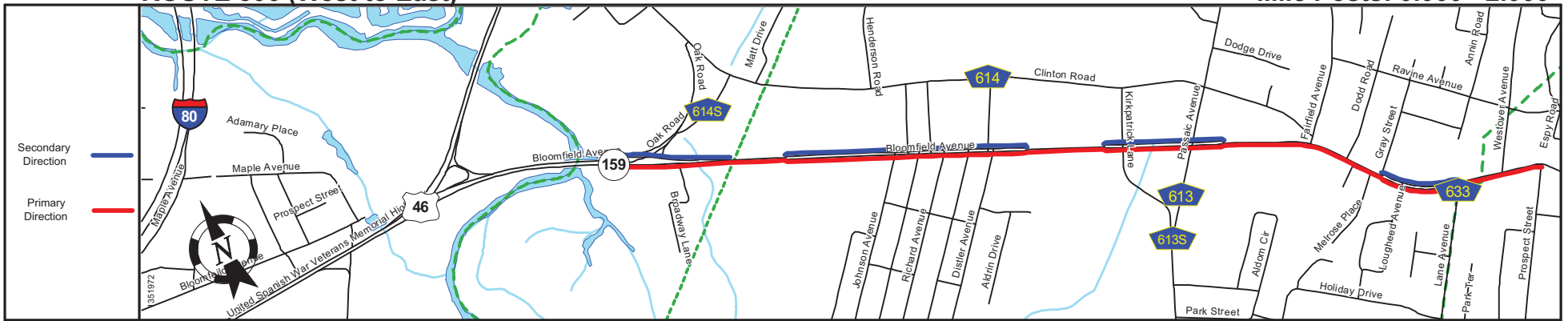
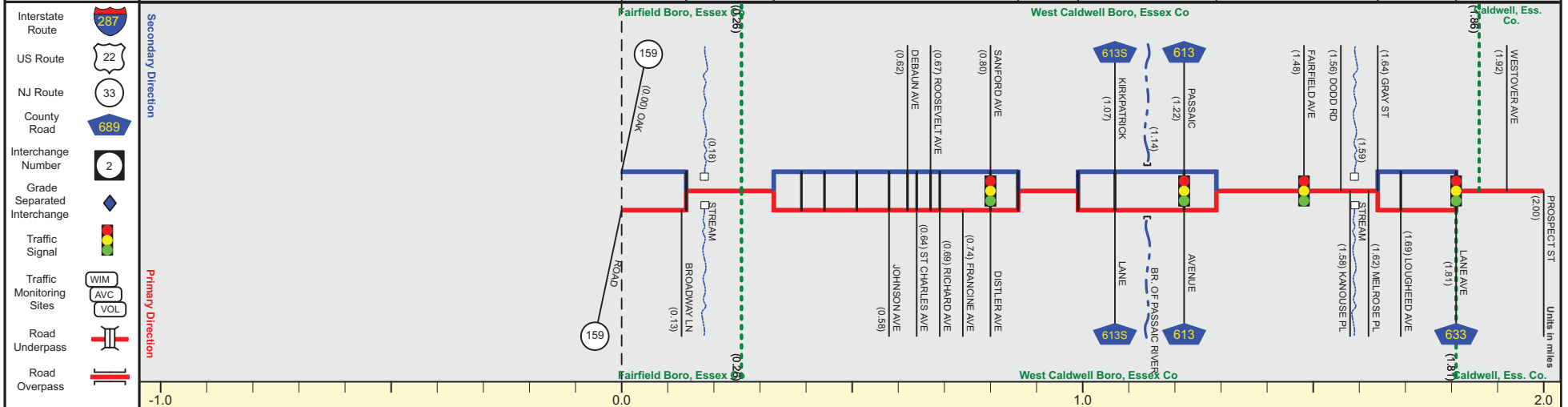


ROUTE 506 (West to East)

Mile Posts: 0.000 - 2.000



Pavement		30		26		30		30		30
Shoulder		0		0		0		0		0
Number of Lanes		2		2		2		2		2
Speed Limit		NOT POSTED		45		45		45		35
Street Name		Bloomfield Avenue		Bloomfield Avenue		Bloomfield Avenue		Bloomfield Avenue		Bloomfield Avenue



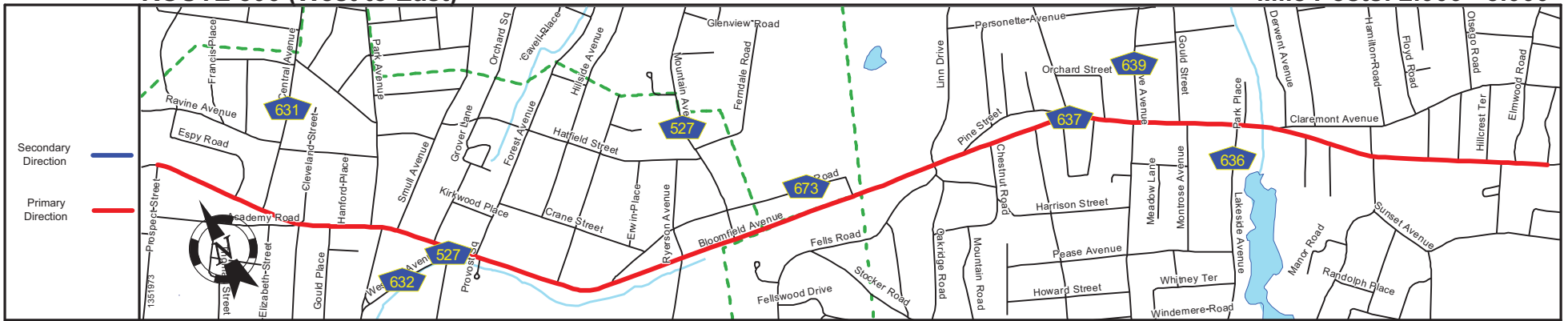
Street Name	Bloomfield Avenue									
Jurisdiction	County									
Functional Class	Urban Principal Arterial									
Federal Aid - NHS Sy	NHS									
Control Section	Begin Rt. 506 MP=0.00									
Speed Limit	NOT POSTED				45					35
Number of Lanes	2	4		2		4		2		4
Med. Type	Curbed	None		Curbed		None		Curbed		None
Med. Width	VAR	0		8		0		8		0
Pavement	30	72		26		30		72		30
Shoulder	0									
Traffic Volume	19,777 (2018)									
Traffic Sta. ID	90705									
Structure No.										
Enlarged Views										

SRI = 0000506__

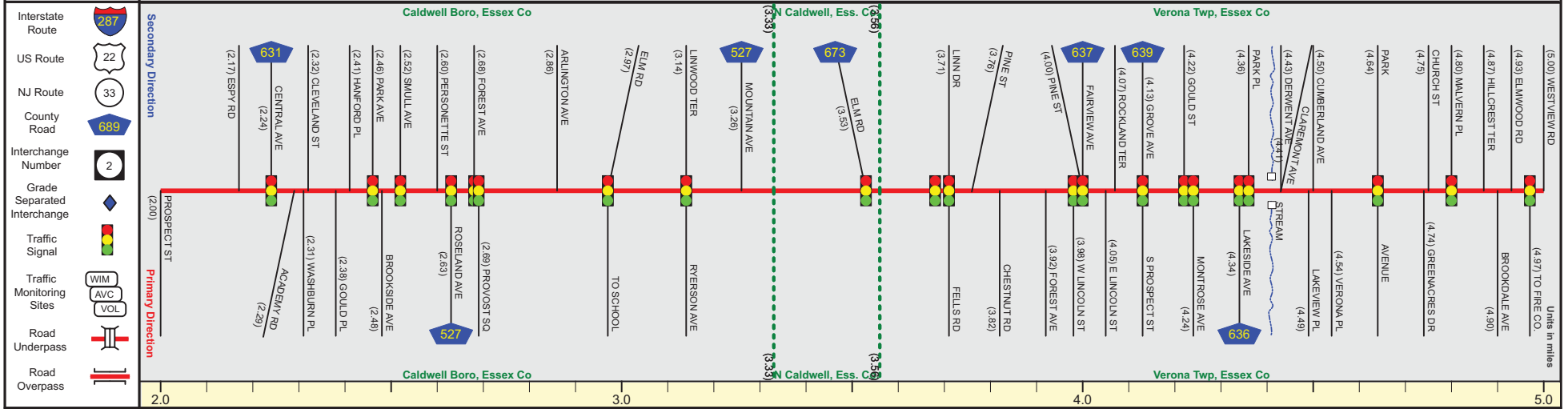
Date last inventoried: June 2012

ROUTE 506 (West to East)

Mile Posts: 2.000 - 5.000



Pavement	
Shoulder	
Number of Lanes	
Speed Limit	
Street Name	



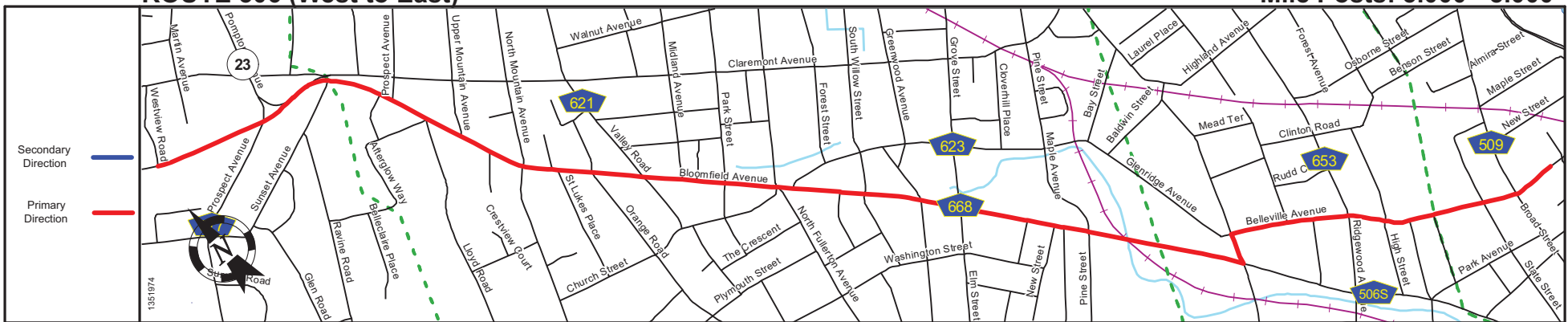
Street Name	Bloomfield Avenue	
Jurisdiction	County	
Functional Class	Urban Principal Arterial	
Federal Aid - NHS Sy	NHS	
Control Section		
Speed Limit	35	25
Number of Lanes	4	
Med. Type	None	
Med. Width	0	
Pavement	72	60
Shoulder	0	
Traffic Volume	18,868 (2017)	21,633 (2017)
Traffic Sta. ID	3-5-414	3-5-415
Structure No.		0700012
Enlarged Views		

SRI = 0000506__

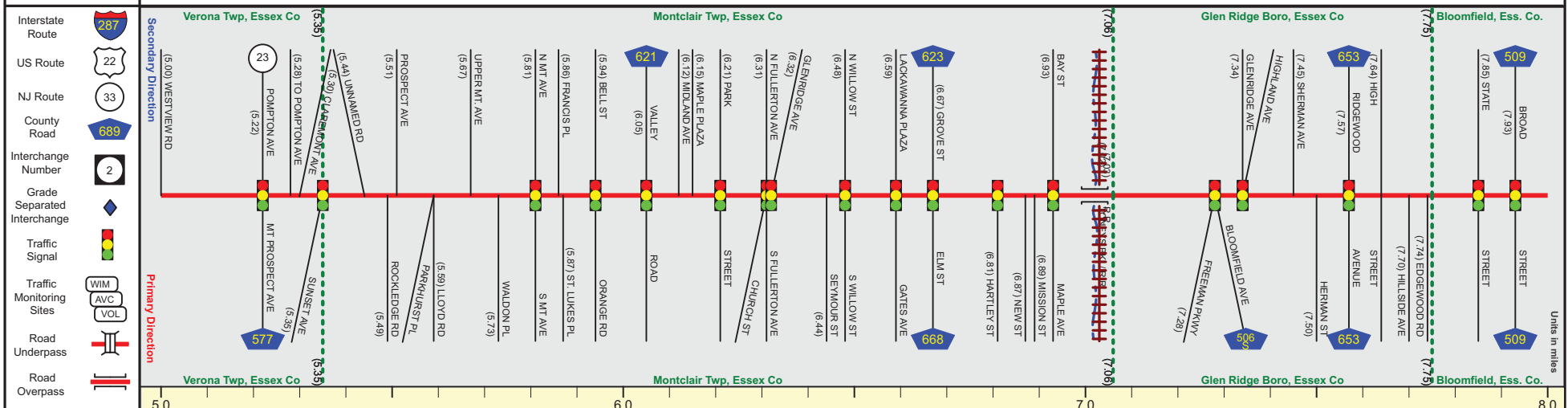
Date last inventoried: June 2012

ROUTE 506 (West to East)

Mile Posts: 5.000 - 8.000



Pavement	
Shoulder	
Number of Lanes	
Speed Limit	
Street Name	



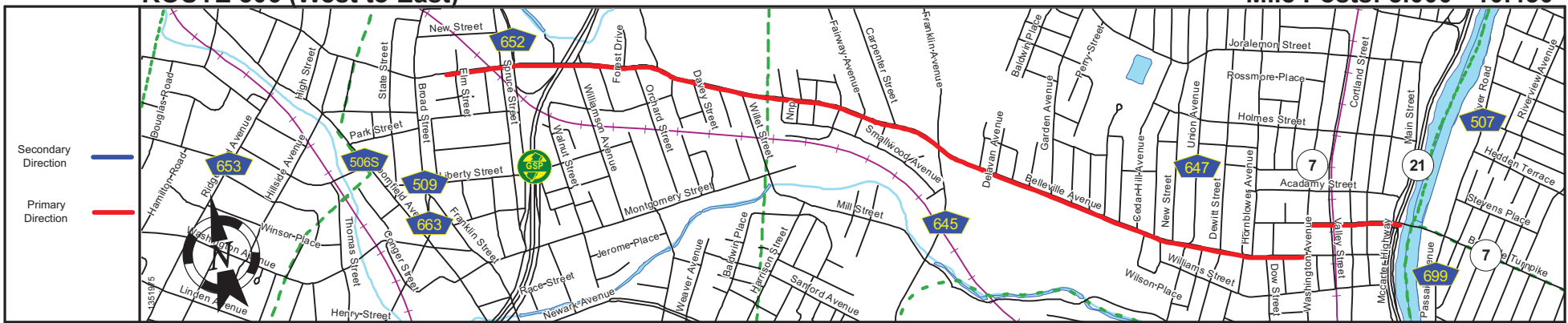
Street Name	Bloomfield Avenue			Highland Avenue	Belleville Avenue	
Jurisdiction	County			City	Township	
Functional Class	Urban Principal Arterial			Urban Principal Arterial	Urban Minor Arterial	
Federal Aid - NHS Sy	NHS			STP	STP	
Control Section						
Speed Limit	25	35		25		
Number of Lanes	4				2	
Med. Type				None		
Med. Width				0		
Pavement	60	48		72	48	30
Shoulder				0		
Traffic Volume	22,743 (2018)					
Traffic Sta. ID	3-5-416					
Structure No.				0764152	0764152	
Enlarged Views						

SRI = 0000506__

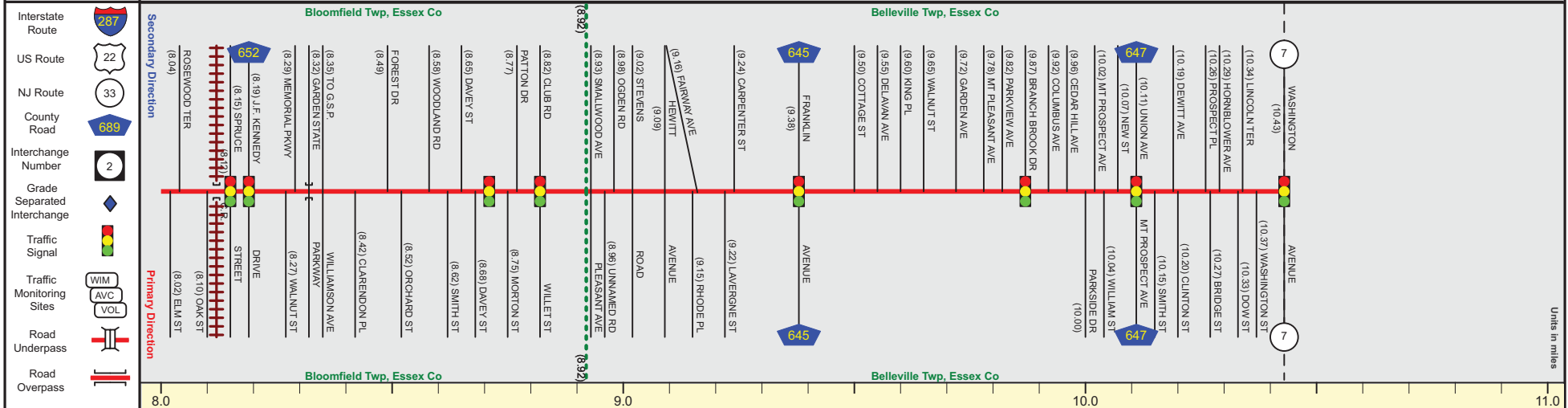
Date last inventoried: June 2012

ROUTE 506 (West to East)

Mile Posts: 8.000 - 10.430



Pavement	
Shoulder	
Number of Lanes	
Speed Limit	
Street Name	



Street Name	Belleville Avenue	
Jurisdiction	County	
Functional Class	Urban Minor Arterial	
Federal Aid - NHS Sy	STP	
Control Section		
Speed Limit	25	
Number of Lanes	2	
Med. Type	None	
Med. Width	0	
Pavement	30	26
Shoulder	0	
Traffic Volume	14,144 (2018)	18,409 (2017)
Traffic Sta. ID	3-5418	3-5419
Structure No.	361502T	
Enlarged Views		

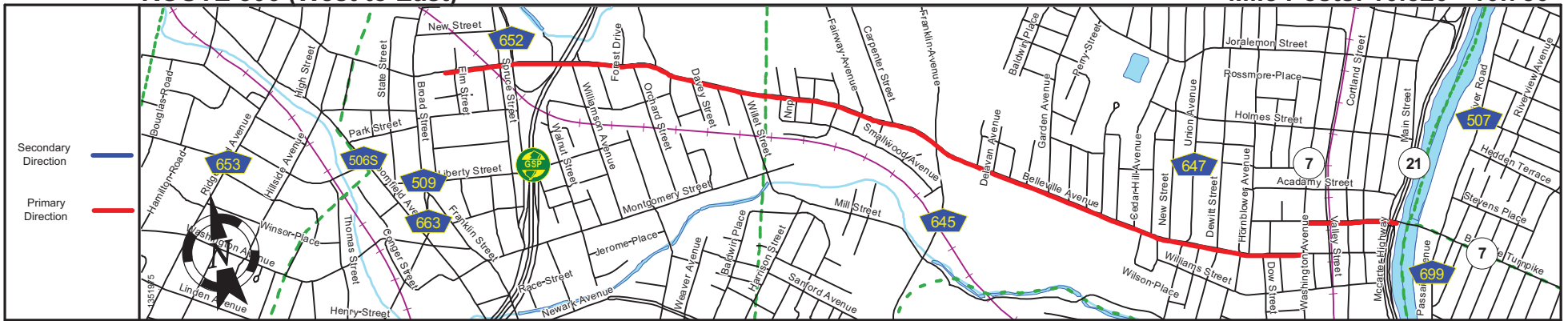
MP 10.43 = Begin Cont. with NJ 7 MP 6.40
 MP 10.43-10.52 See NJ 7 MP 5.40-6.48

SRI = 0000506__

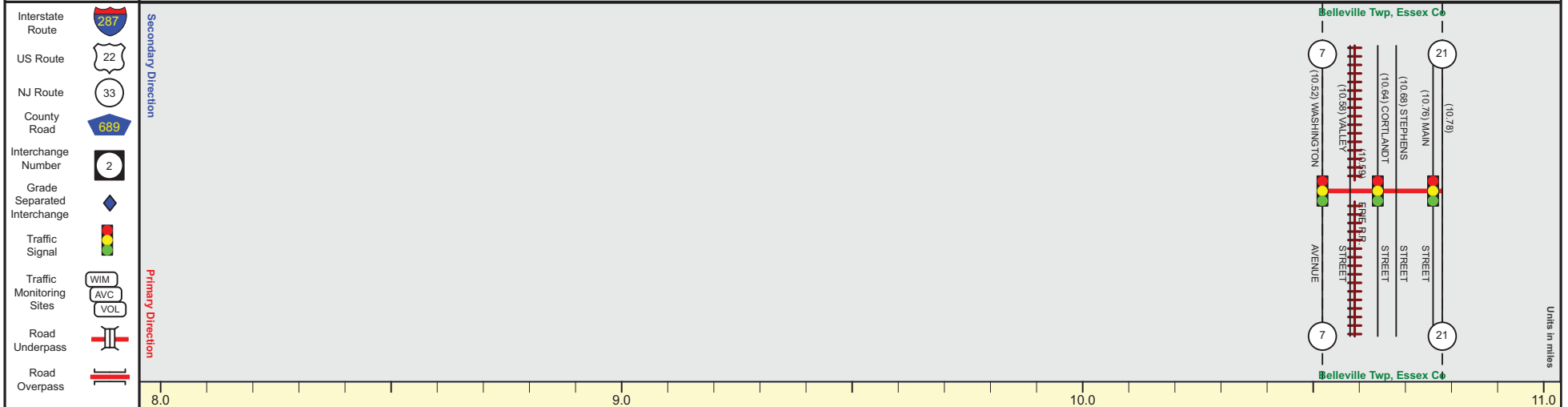
Date last inventoried: June 2012

ROUTE 506 (West to East)

Mile Posts: 10.520 - 10.780



Pavement	
Shoulder	
Number of Lanes	
Speed Limit	
Street Name	



Street Name	Rutgers Street
Jurisdiction	County
Functional Class	Urban Minor Arterial
Federal Aid - NHS Sy	STP
Control Section	
Speed Limit	NOT POSTED
Number of Lanes	2
Med. Type	None
Med. Width	0
Pavement	40
Shoulder	0
Traffic Volume	21,553 (2017) 12,975 (2018)
Traffic Sta. ID	3g5401 3-5420
Structure No.	
Enlarged Views	071150

SRI = 0000506__

Date last inventoried: June 2012