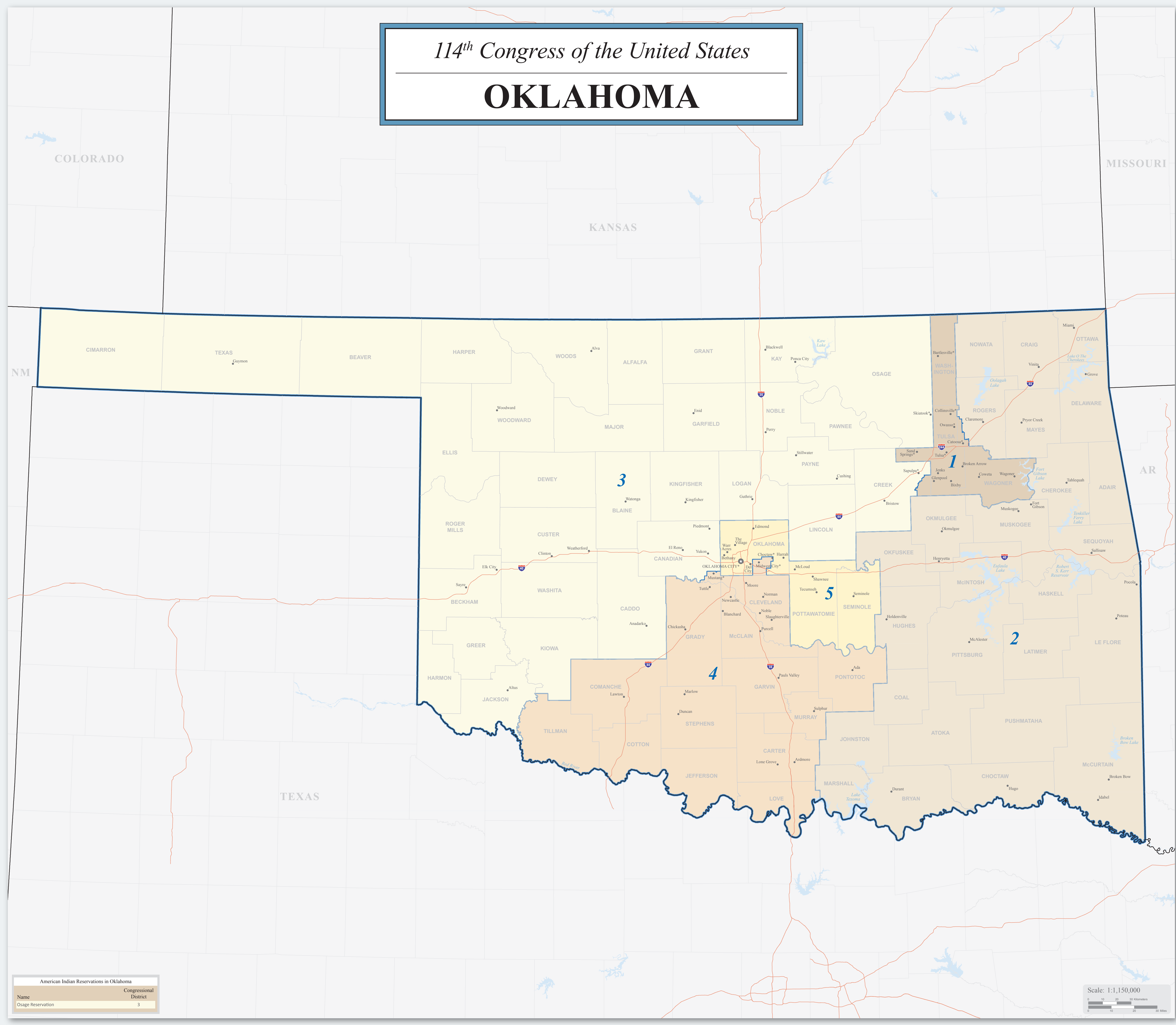
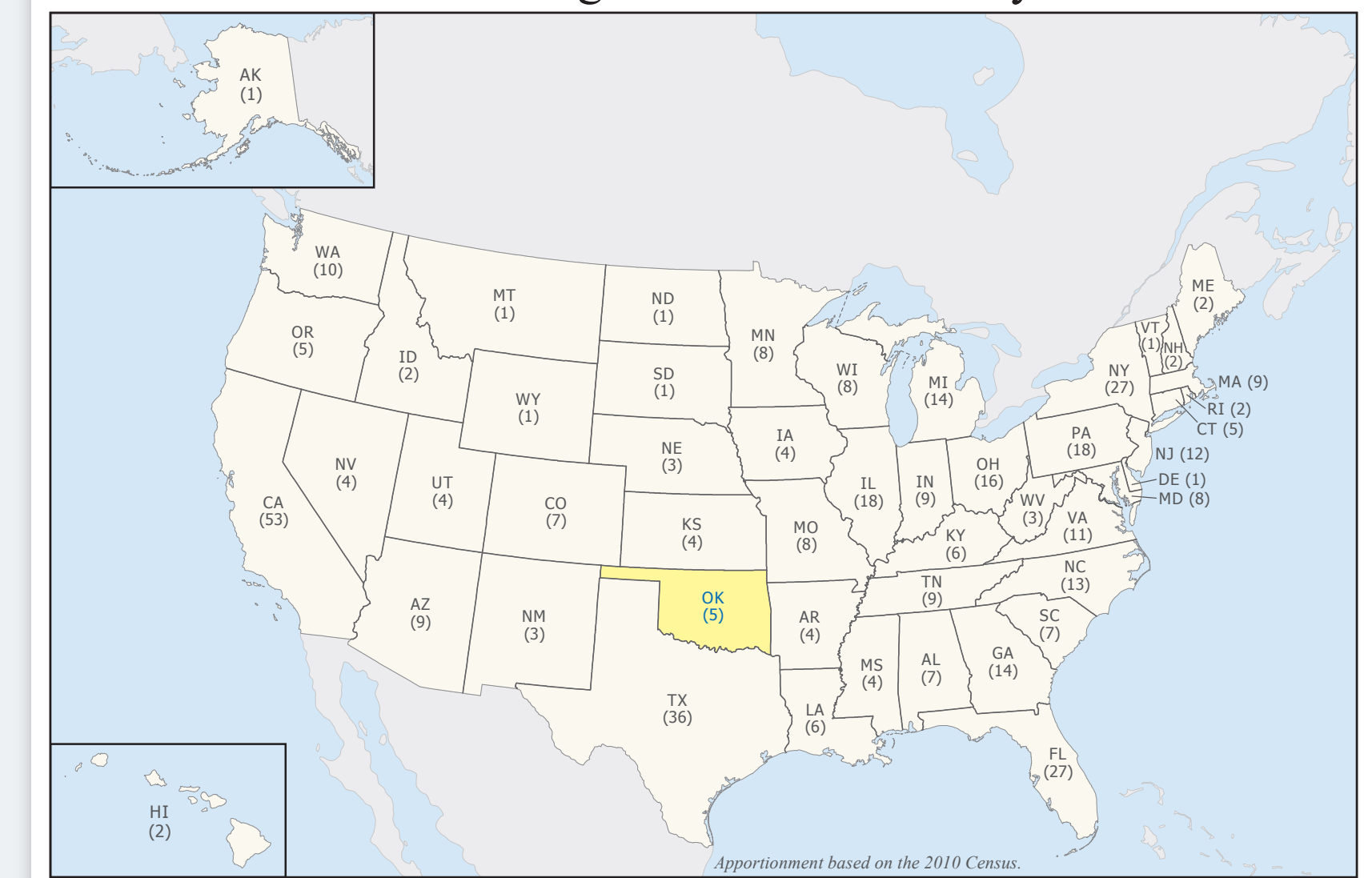


114th Congress of the United States

OKLAHOMA

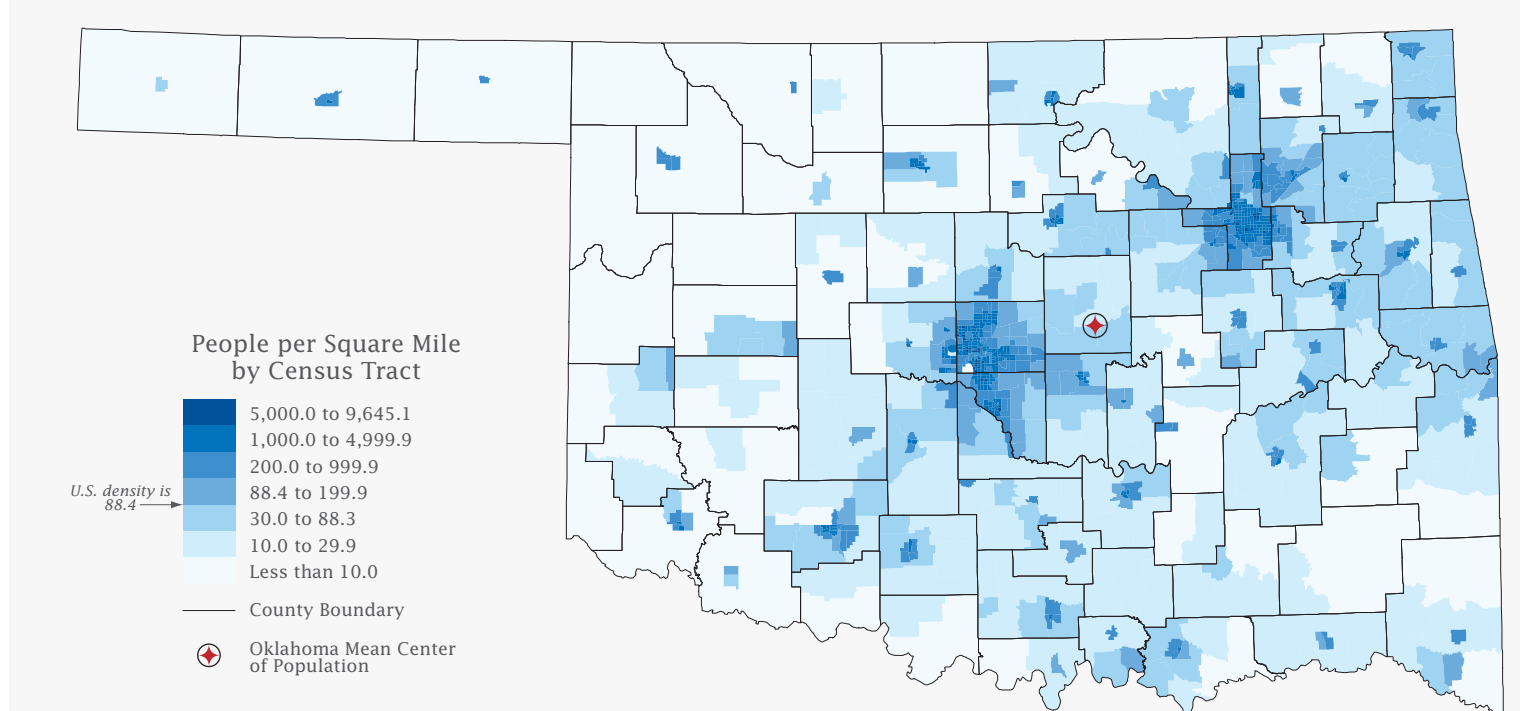


Number of Congressional Districts by State



Oklahoma Profile

Population Density: 2010



Population		Land		Population: 1970 to 2010	
Total Population:	3,751,351	Total Land Area (square miles):	68,594.92	2010	3,751,351
Age - Under 5:	264,125	Percent Land Area - Urban:	1.9%	2000	3,450,654
Age - 5 to 17:	665,540	Percent Land Area - Rural:	98.1%	1990	3,145,585
Age - 18 to 24:	391,186			1980	3,025,290
Age - 25 to 39:	729,697			1970	2,559,229
Age - 40 to 54:	753,806				
Age - 55 to 64:	440,492				
Age - 65+:	266,714				
Percent Male:	49.5%				
Percent Female:	50.5%				
Persons per Square Mile:	54.7				

Geographic Entity Totals	
American Indian Reservations/Off-Reservation Trust Lands:	1
Congressional Districts:	5
State Legislative Districts - Upper House:	48
State Legislative Districts - Lower House:	101
Counties/Statistically Equivalent Entities:	77
Minor Civil Divisions (Governmental):	0
Incorporated Places:	597
Census Designated Places:	136
ZIP Code Tabulation Areas:	649
Census Tracts:	1,046

Map Legend



† Labels for places located within more than one Congressional District include a "*".

Congressional districts are those in effect for the 114th Congress of the United States (January 2015-2017); all other legal boundaries and names are as of January 1, 2010. The boundaries shown on this map are for Census Bureau statistical data collection and tabulation purposes only; their depiction and designation for statistical purposes does not constitute a determination of jurisdictional authority or rights of ownership or entitlement.

Source: U.S. Census Bureau's MA/ITIGER database (TAB10)
Projection: State-based Albers' Equal Area

For general information, contact the Congressional Affairs Office at (301) 763-6100. For more information regarding congressional district plans as a result of the 2010 Census, redistricting, and voting rights data, contact the Census Redistricting Data Office at (301) 763-4039 or www.census.gov/redistricting. For information regarding other U.S. Census Bureau products, visit www.census.gov.

American Indian Reservations in Oklahoma	
Name	Congressional District
Osage Reservation	3

